

STATE OF NORTH CAROLINA
DEPARTMENT OF TRANSPORTATION

TIP NO.	SHEET NO.
B-4522	PMP-1
APPROVED: <i>RW King</i>	
DATE: 6/14/17	
SEAL	

PAVEMENT MARKING PLAN
GRANVILLE COUNTY

LOCATION: BRIDGE 102 OVER THE TAR RIVER
ON SR 1150 (GOOCH'S MILL RD)

T.I.P.: B-4522

CONTRACT: C202660

ROADWAY STANDARD DRAWING

THE FOLLOWING ROADWAY STANDARDS AS APPEAR IN "ROADWAY STANDARD DRAWINGS" - PROJECT SERVICES UNIT - N.C. DEPARTMENT OF TRANSPORTATION - RALEIGH, N.C., DATED JULY 2006 ARE APPLICABLE TO THIS PROJECT AND BY REFERENCE HEREBY ARE CONSIDERED A PART OF THESE PLANS:

STD. NO.	TITLE
1205.01	PAVEMENT MARKINGS - LINE TYPES AND OFFSETS
1205.02	PAVEMENT MARKINGS - 2 LANE AND MULTILANE ROADWAYS
1205.12	PAVEMENT MARKINGS - BRIDGES
1261.01	GUARDRAIL AND BARRIER DELINEATOR SPACING
1261.02	GUARDRAIL AND BARRIER DELINEATOR TYPES
1262.01	GUARDRAIL END DELINEATION

GENERAL NOTES

THE FOLLOWING GENERAL NOTES APPLY AT ALL TIMES FOR THE DURATION OF THE CONSTRUCTION PROJECT, EXCEPT WHEN OTHERWISE NOTED IN THE PLAN, OR DIRECTED BY THE ENGINEER.

A) INSTALL PAVEMENT MARKINGS ON THE FINAL SURFACE AS FOLLOWS:

ROAD NAME	MARKING	MARKER
GOOCH'S MILL RD (SR 1150)	PAINT	NONE


- B) PLACE TWO APPLICATIONS OF PAINT PAVEMENT MARKINGS ON THE FINAL WEARING SURFACE. PLACE THE SECOND APPLICATION OF PAINT UPON SUFFICIENT DRYING TIME OF THE FIRST.
- C) TIE PROPOSED PAVEMENT MARKING LINES TO EXISTING PAVEMENT MARKING LINES.
- D) REMOVE/REPLACE ANY CONFLICTING/DAMAGED PAVEMENT MARKINGS AND MARKERS.
- E) PASSING ZONES WILL BE DETERMINED IN THE FIELD AND MUST BE APPROVED BY THE ENGINEER.

PAVEMENT MARKING SCHEDULE

SYMBOL	DESCRIPTION
	PAINT LINES (4")
PI	YELLOW DOUBLE CENTER
PA	WHITE EDGELINE

PLAN PREPARED BY: N.C.D.O.T. SIGNING AND DELINEATION UNIT

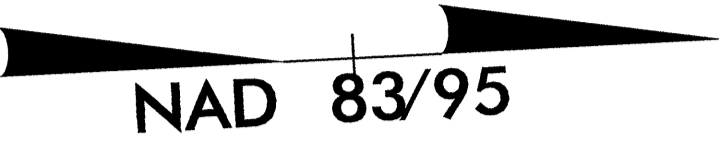
SUSAN B. KUNZ SIGNING & DELINEATION REGIONAL ENGINEER
GEORGE TERLIZZI SIGNING & DELINEATION DESIGN ENGINEER



INDEX

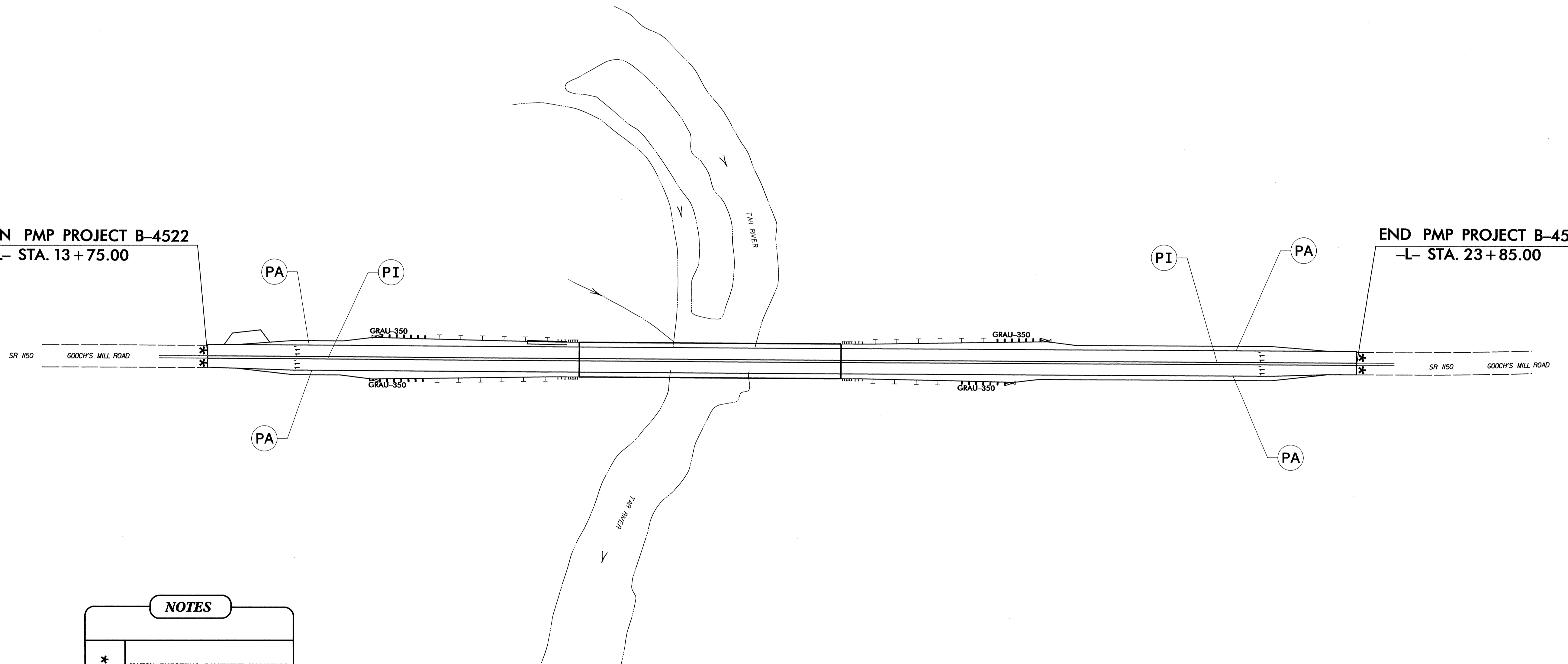
SHEET NO.	DESCRIPTION
PMP-1	PAVEMENT MARKING PLAN TITLE AND SCHEDULE SHEET
PMP-2	PAVEMENT MARKING DETAIL

TIP NO. B-4522	SHEET NO. PMP-2
APPROVED: <i>[Signature]</i>	
DATE: 6/14/11	
SEAL	



BEGIN PMP PROJECT B-4522
-L- STA. 13+75.00

END PMP PROJECT B-4522
-L- STA. 23+85.00



NOTES	
*	MATCH EXISTING PAVEMENT MARKINGS
*	

**PAVEMENT MARKING DETAIL
GOOCH'S MILL RD (SR 1150)**

07-JUN-2011 13:25
 P:\TIP\Projects\B-4522\Traffic\Signing\PM\B-4522_PMP.dgn
 g1emizz1 AT 1E247F51