

T.I.P.: R-2611

**STATE OF NORTH CAROLINA
DEPARTMENT OF TRANSPORTATION**

TIP NO. R-2611	SHEET NO. PMP-1
APPROVED:	
DATE: 7/8/11	

**PAVEMENT MARKING PLAN
GUILFORD COUNTY**

**LOCATION: SR 1008 (WEST MARKET STREET) FROM WEST OF SR 2007
(BUNKER HILL RD.) AT COLFAX TO NC 68 IN GREENSBORO**

GENERAL NOTES

THE FOLLOWING GENERAL NOTES APPLY AT ALL TIMES FOR THE DURATION OF THE CONSTRUCTION PROJECT, EXCEPT WHEN OTHERWISE NOTED IN THE PLAN, OR DIRECTED BY THE ENGINEER.

- A) INSTALL PAVEMENT MARKINGS AND PAVEMENT MARKERS ON THE FINAL SURFACE AS FOLLOWS:

ROAD NAME	MARKING	MARKER
SR 1008 (-L-), -Y- Lines, Loops and Ramps	Thermoplastic	Permanent Raised
- B) TIE PROPOSED PAVEMENT MARKING LINES TO EXISTING PAVEMENT MARKING LINES.
- C) REMOVE/REPLACE ANY CONFLICTING/DAMAGED PAVEMENT MARKINGS AND MARKERS.
- D) PASSING ZONES WILL BE DETERMINED IN THE FIELD AND MUST BE APPROVED BY THE ENGINEER.
- E) STOPBAR LOCATION AT NON-SIGNALIZED INTERSECTIONS MAY BE ADJUSTED AS DIRECTED BY THE ENGINEER.

FINAL PAVEMENT MARKING SCHEDULE

SYMBOL	DESCRIPTION	PAY ITEM
T1	WHITE LINE, RR X	(16", 120 MIL) THERMOPLASTIC
T2	WHITE STOPBAR	(24", 120 MIL) THERMOPLASTIC
T8	2 FT. - 8 FT./SP WHITE MINISKIP	(4", 120 MIL) THERMOPLASTIC
T11	2 FT. - 8 FT./SP YELLOW MINISKIP	(4", 120 MIL) THERMOPLASTIC
TA	WHITE EDGELINE	(4", 90 MIL) THERMOPLASTIC
TB	YELLOW EDGELINE	(4", 90 MIL) THERMOPLASTIC
TC	10 FT. WHITE SKIP	(4", 120 MIL) THERMOPLASTIC
TD	2 FT. - 13 FT./SP WHITE MINISKIP	(4", 120 MIL) THERMOPLASTIC
TE	WHITE SOLID LANE LINE	(4", 120 MIL) THERMOPLASTIC
TF	10 FT. YELLOW SKIP	(4", 120 MIL) THERMOPLASTIC
TH	YELLOW SINGLE CENTER	(4", 120 MIL) THERMOPLASTIC
TI	YELLOW DOUBLE CENTER	(4", 120 MIL) THERMOPLASTIC
TP	WHITE GORELINE	(8", 90 MIL) THERMOPLASTIC
TQ	WHITE DIAGONAL	(8", 90 MIL) THERMOPLASTIC
TT	YELLOW DIAGONAL	(8", 90 MIL) THERMOPLASTIC
TV	WHITE CROSSWALK LINE	(8", 120 MIL) THERMOPLASTIC
UA	LEFT TURN ARROW	(90 MIL) THERMOPLASTIC
UB	RIGHT TURN ARROW	(90 MIL) THERMOPLASTIC
UC	STRAIGHT ARROW	(90 MIL) THERMOPLASTIC
UD	COMBO STRAIGHT/LEFT	(90 MIL) THERMOPLASTIC
UE	COMBO STRAIGHT/RIGHT	(90 MIL) THERMOPLASTIC
UI	ALPHANUMERIC CHAR.	(120 MIL) THERMOPLASTIC
UT	24" YIELD LINE TRIANGLE U-TURN ARROW	(90 MIL) THERMOPLASTIC

ROADWAY STANDARD DRAWING

THE FOLLOWING ROADWAY STANDARDS AS APPEAR IN "ROADWAY STANDARD DRAWINGS" - PROJECT SERVICES UNIT - N.C. DEPARTMENT OF TRANSPORTATION - RALEIGH, N.C., DATED JULY 2006 ARE APPLICABLE TO THIS PROJECT AND BY REFERENCE HEREBY ARE CONSIDERED A PART OF THESE PLANS:

STD. NO.	TITLE
1205.01	PAVEMENT MARKINGS - LINE TYPES AND OFFSETS
1205.02	PAVEMENT MARKINGS - 2 LANE AND MULTILANE ROADWAYS
1205.04	PAVEMENT MARKINGS - INTERSECTIONS
1205.05	PAVEMENT MARKINGS - TURN LANES
1205.06	PAVEMENT MARKINGS - THRU LANE DROPS
1205.07	PAVEMENT MARKINGS - PEDESTRIAN CROSSINGS
1205.08	PAVEMENT MARKINGS - SYMBOL AND WORD MESSAGES
1205.09	PAVEMENT MARKINGS - PAINTED ISLANDS
1205.10	PAVEMENT MARKINGS - SCHOOL AREAS
1205.11	PAVEMENT MARKINGS - RAILROAD CROSSINGS
1250.01	PAVEMENT MARKER SPACING
1251.01	RAISED PAVEMENT MARKERS - TEMPORARY AND PERMANENT
1261.01	GUARDRAIL AND BARRIER DELINEATOR SPACING
1261.02	GUARDRAIL AND BARRIER DELINEATOR TYPES
1262.01	GUARDRAIL END DELINEATION

LEGEND SYMBOLS


UA		LEFT TURN ARROW
UB		RIGHT TURN ARROW
UC		STRAIGHT ARROW
UD		COMBO. STRAIGHT/LEFT
UE		COMBO. STRAIGHT/RIGHT
UI	R	ALPHANUMERIC CHAR.
UI	SCHOOL	ALPHANUMERIC CHAR.
UI	ONLY	ALPHANUMERIC CHAR.
UI	LANE	ALPHANUMERIC CHAR.
UI	ENDS	ALPHANUMERIC CHAR.
UI	700 FT	ALPHANUMERIC CHAR.

INDEX

SHEET NO.	DESCRIPTION
PMP-1	PAVEMENT MARKING PLAN TITLE AND SCHEDULE SHEET
PMP-2-17	PAVEMENT MARKING DETAIL

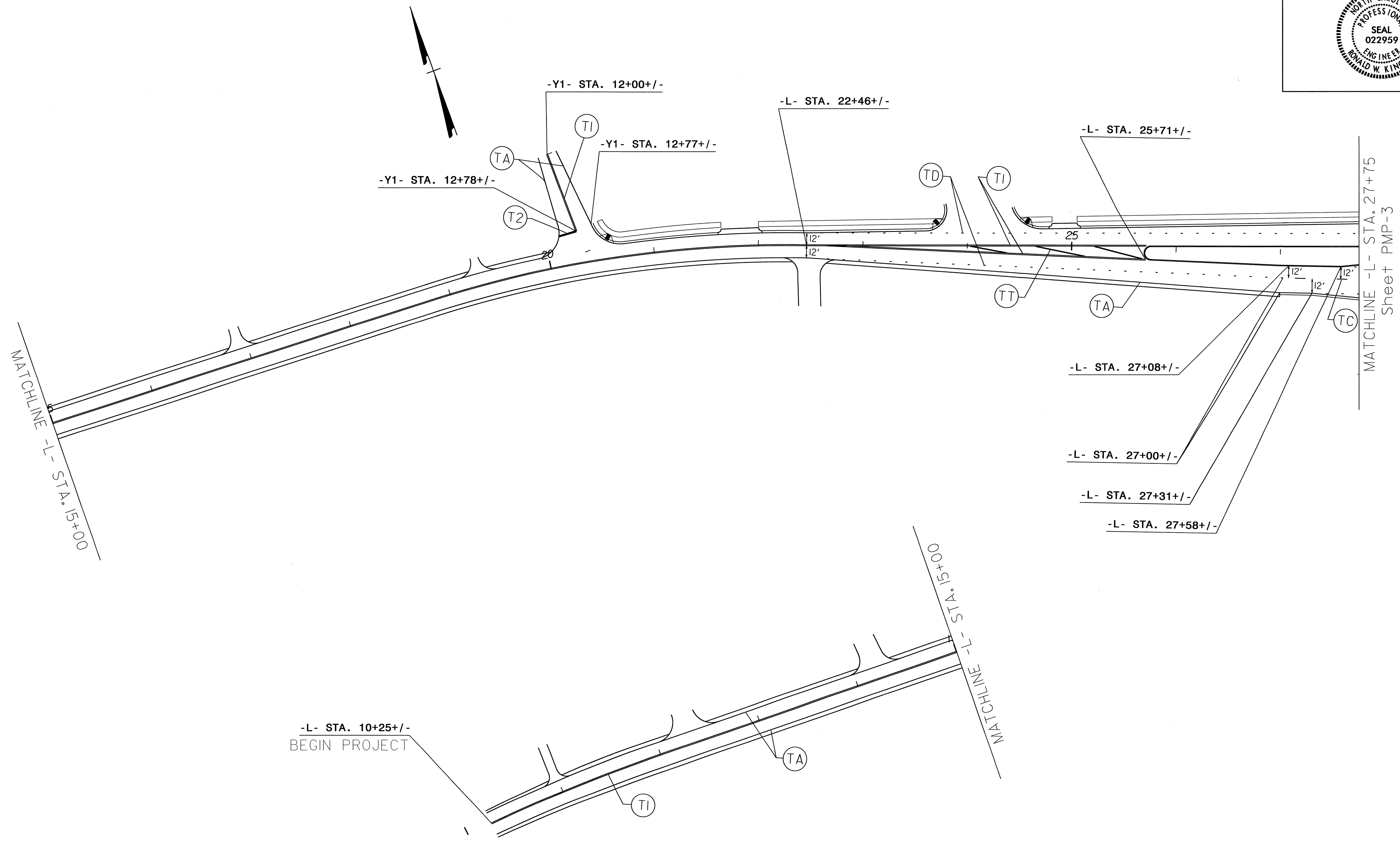
PLAN PREPARED BY: N.C.D.O.T. SIGNING AND DELINEATION UNIT

Susan Kunz SIGNING & DELINEATION REGIONAL ENGINEER
James Hambright SIGNING & DELINEATION PROJECT DESIGN ENGINEER



08-JUL-2011 10:01 P:\TIP-projects\R-2611\Traffic\Signing\CADD\Signing Layout Plans\Marking Plans\Title Sheet PMP-sh1.dgn jhambright AH 1E24771

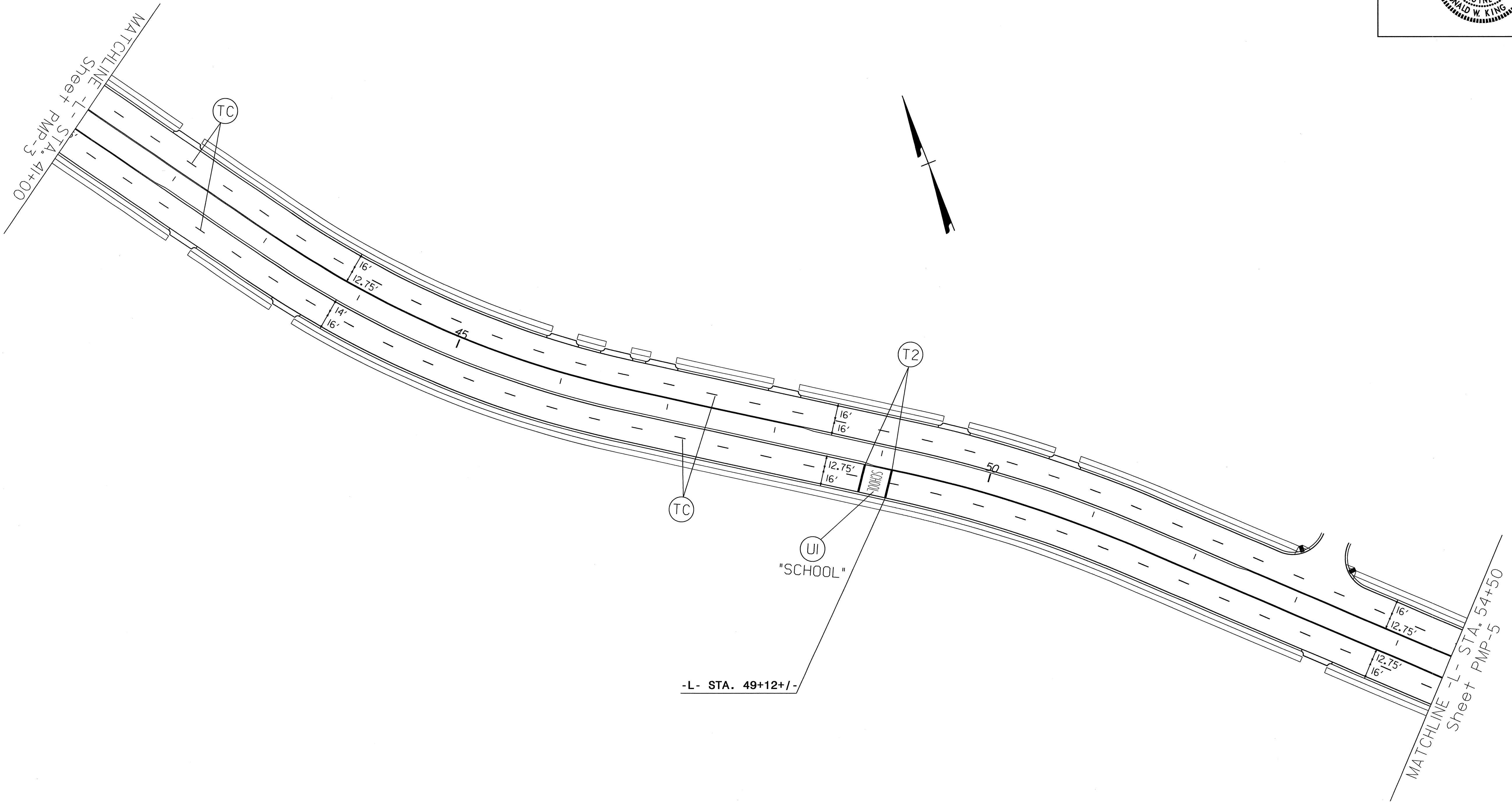
TIP NO. R-2611	SHEET NO. PMP-2
APPROVED: <i>RAW</i>	
DATE: 5/19/11	
SEAL	



I8-MAY-2011 16:45
 P:\TIPR-Projects\R-2611\Traffic\CADD\Signing\Layout\Plans\Pavement Marking\Plans\R-2611_Sgn_PMP-sh2.dgn
 jhombright - AT 1E247771

PAVEMENT MARKING
 STA. 10+25 TO STA. 27+75

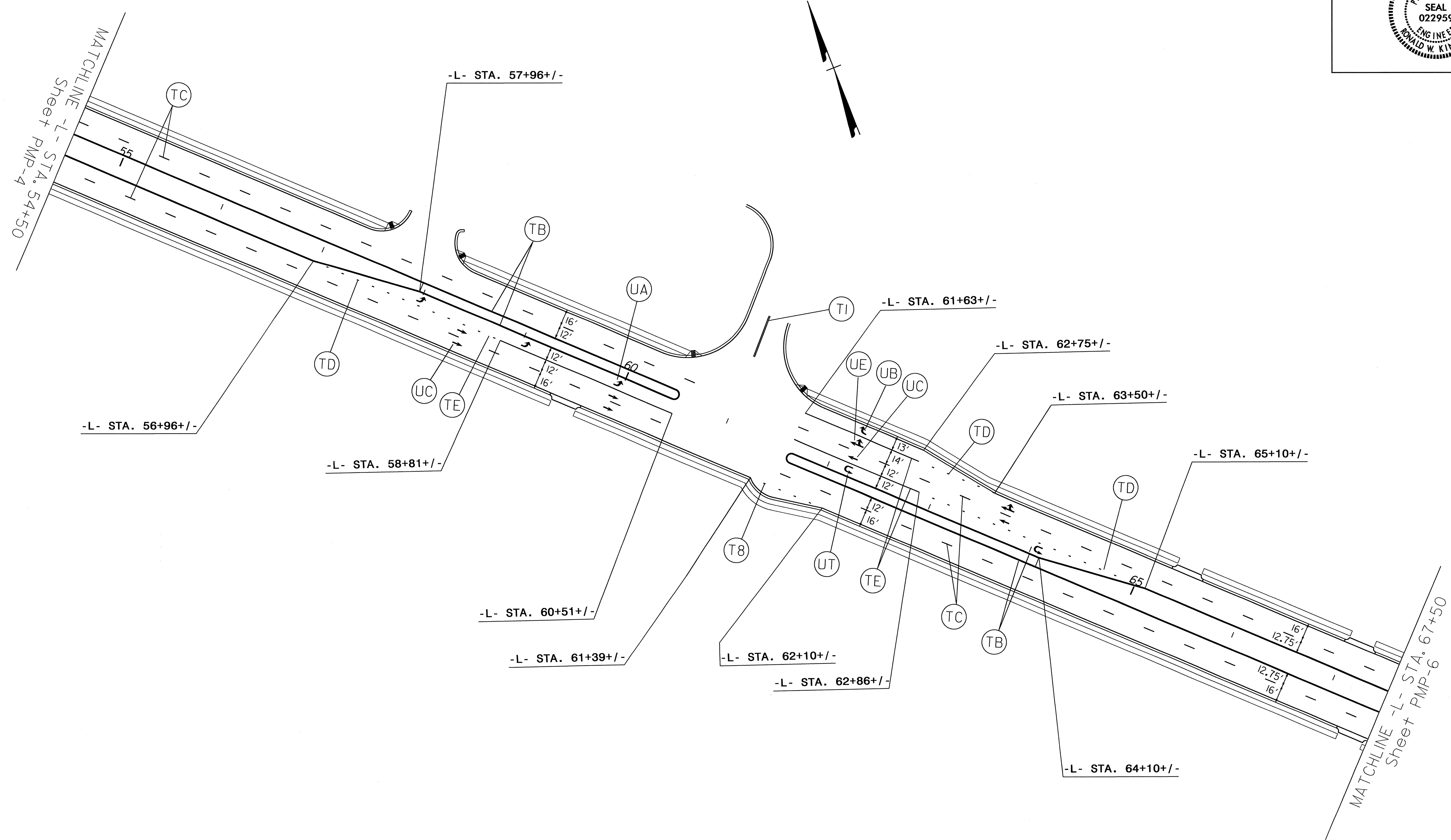
TIP NO. R-2611	SHEET NO. PMP-4
APPROVED: <i>RW</i>	
DATE: 5/19/11	
SEAL	



PAVEMENT MARKINGS
STA. 41+00 TO STA. 51+50

I8-MAY-2011 16:18
 P:\TIP\Projects\F2611\Traffic\CADD\Signing Layout Plans\Pavement Marking Plans\R-2611_Sgn_PMP-sh4.dgn
 Jhambright - 11/12/247771

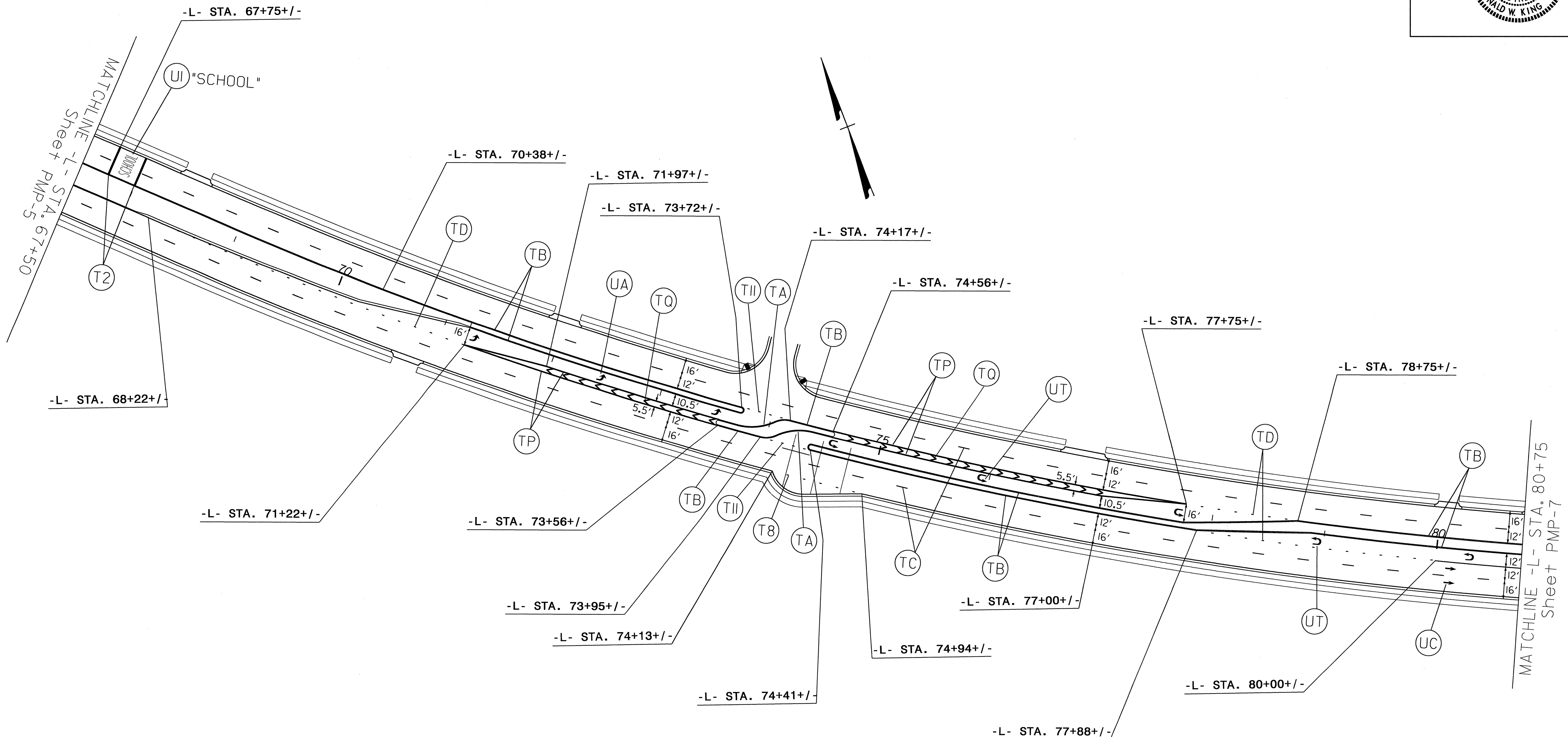
TIP NO. R-2611	SHEET NO. PMP-5
APPROVED: <i>RWT</i>	
DATE: 5/19/11	
SEAL	



PAVEMENT MARKINGS
STA. 54+50 TO STA. 67+50

I:\Projects\2011\619 P:\TIP\Projects\F2611\Traffic\Signing\CADD\Signing Layout Plans\Pavement Marking Plans\R-2611_Sgn_PMP-sh5.dgn
 jhambright AT 12247771

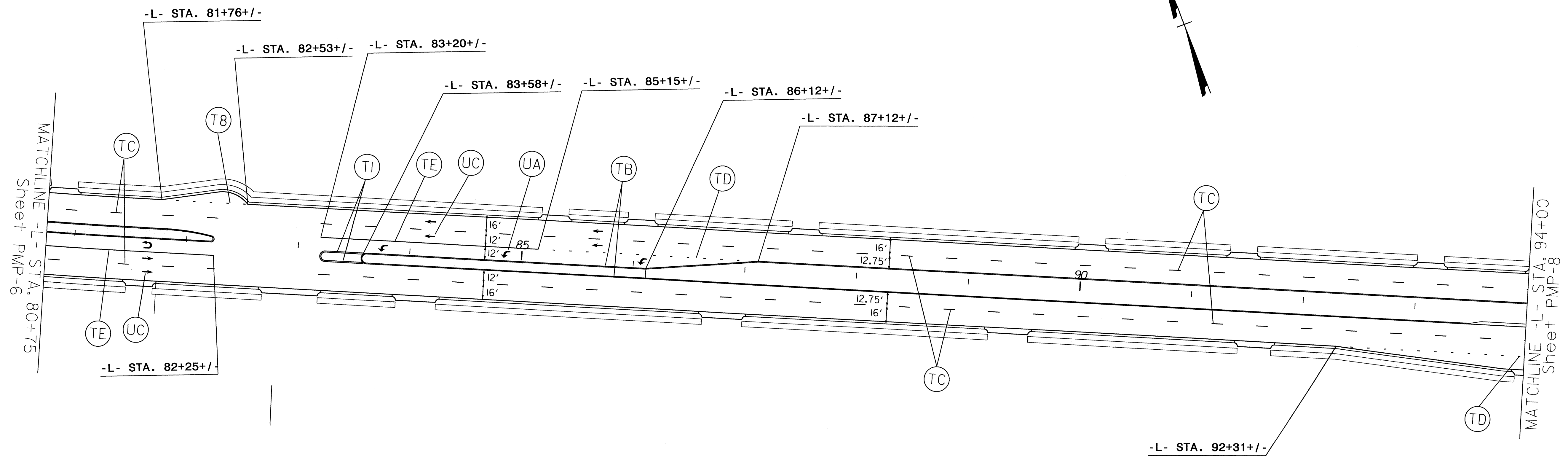
TIP NO. R-2611	SHEET NO. PMP-6
APPROVED: <i>RWF</i>	
DATE: 5/19/11	
SEAL	



PAVEMENT MARKINGS
STA. 67+50 TO STA. 80+75

I8-MAY-2011 16:20
 P:\TIP-Projects\112611\Traffic\Signing\CADD\Signing Layout Plans\Pavement Marking Plans\R-2611_Sgn_PMP-sh6.dgn
 jhambright AH 1E247771

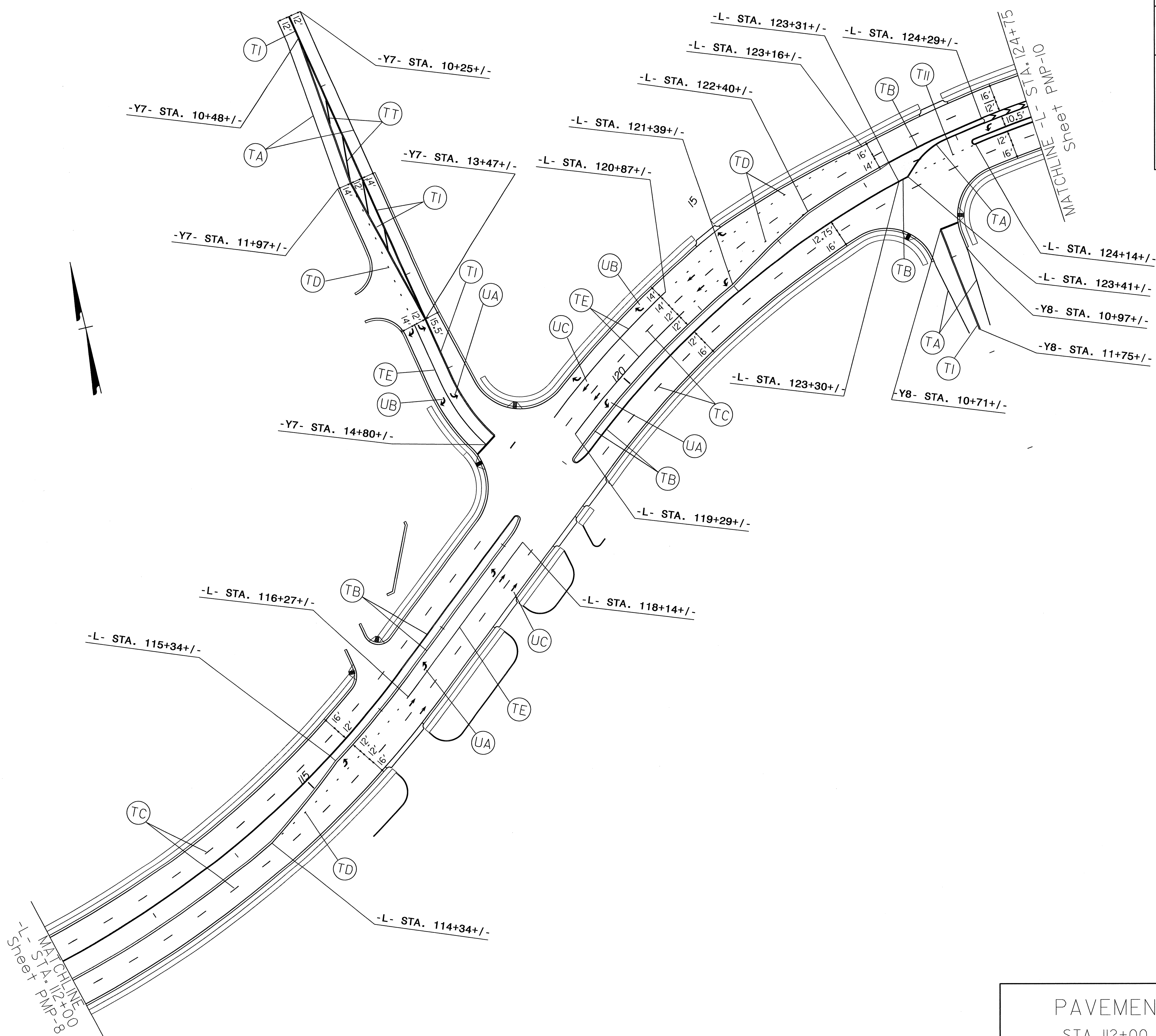
TIP NO. R-2611	SHEET NO. PMP-7
APPROVED: <i>RW7</i>	
DATE: 5/19/11	
SEAL	



PAVEMENT MARKINGS
STA. 80+75 TO STA. 94+00

I8-MAY-2011 16:21
 P:\TIP-Pro-jects-FR-2611\Traffic\Signing\CADD\Signing Layout Plans\Pavement Marking Plans\R-2611_Sgn_PMP-sh7.dgn
 jhambright al 12247771

TIP NO. R-2611	SHEET NO. PMP-9
APPROVED: <i>[Signature]</i>	
DATE: 5/19/11	
SEAL	

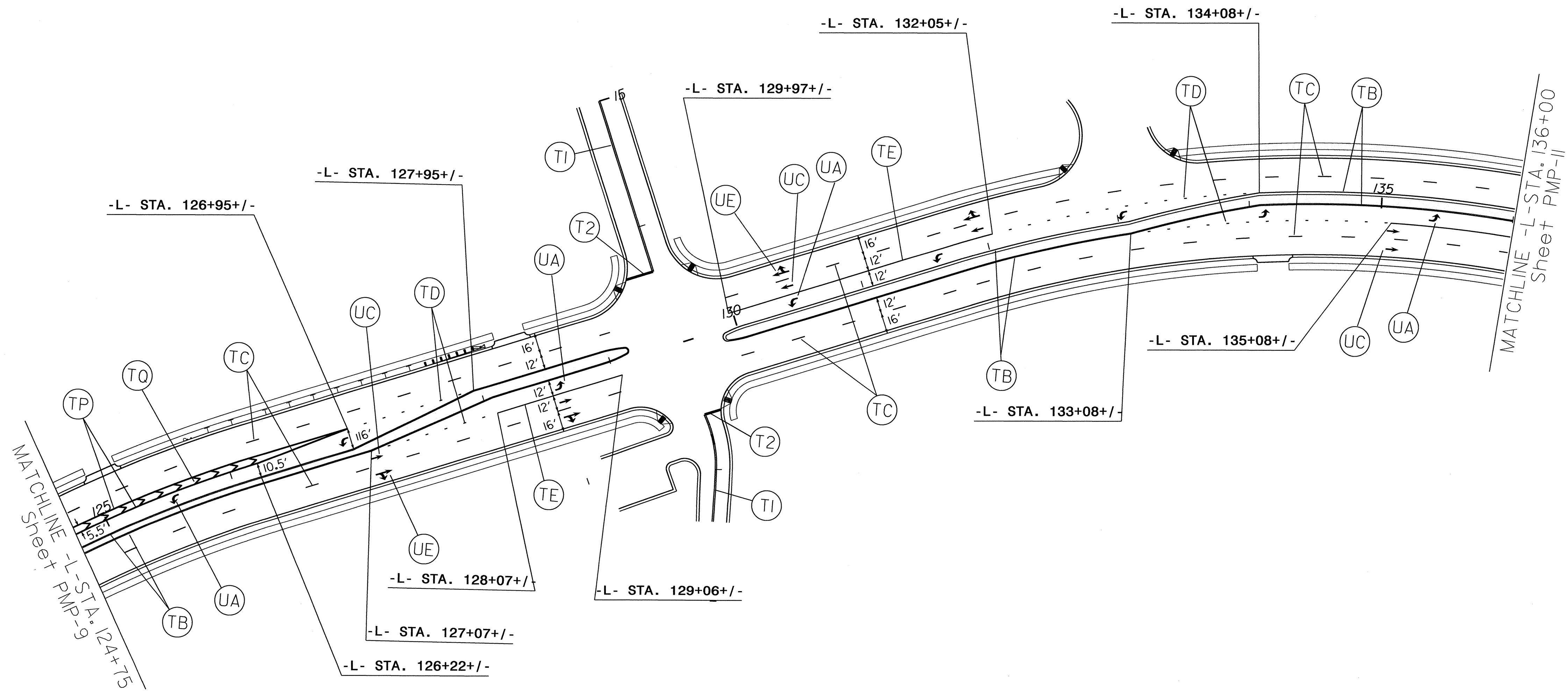


PAVEMENT MARKINGS
 STA. 112+00 TO STA. 124+75

I8-MAY-2011 16:28
 P:\TIP\Projects\F2611\Traffic\Signing\CADD\Signing Layout Plans\Pavement Marking Plans\R-2611_Sgn_PMP-ah9.dgn
 jhambright AL 1247771

TIP NO. R-2611	SHEET NO. PMP-10
APPROVED: <i>[Signature]</i>	
DATE: 5/19/11	
SEAL	

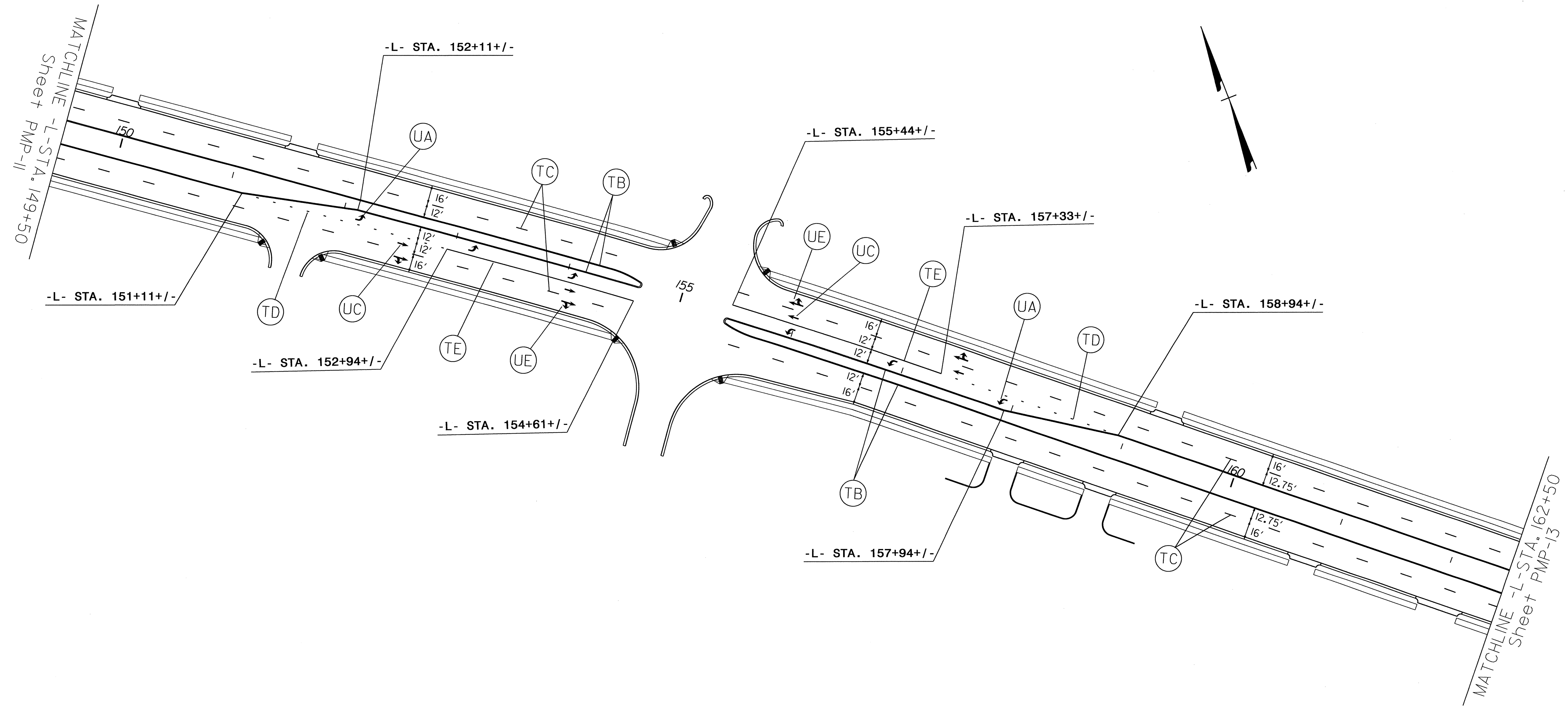
-Y10-



PAVEMENT MARKINGS
STA. 124+75 TO STA. 136+00

I8-MAY-2011 16:29
 F:\TIP\Projects\F2611\Traffic\Signing\CADD\Signing Layout Plans\Pavement Marking Plans\R-2611_Sgn_PMP-sh10.dgn
 Jhambright AL 1E247771

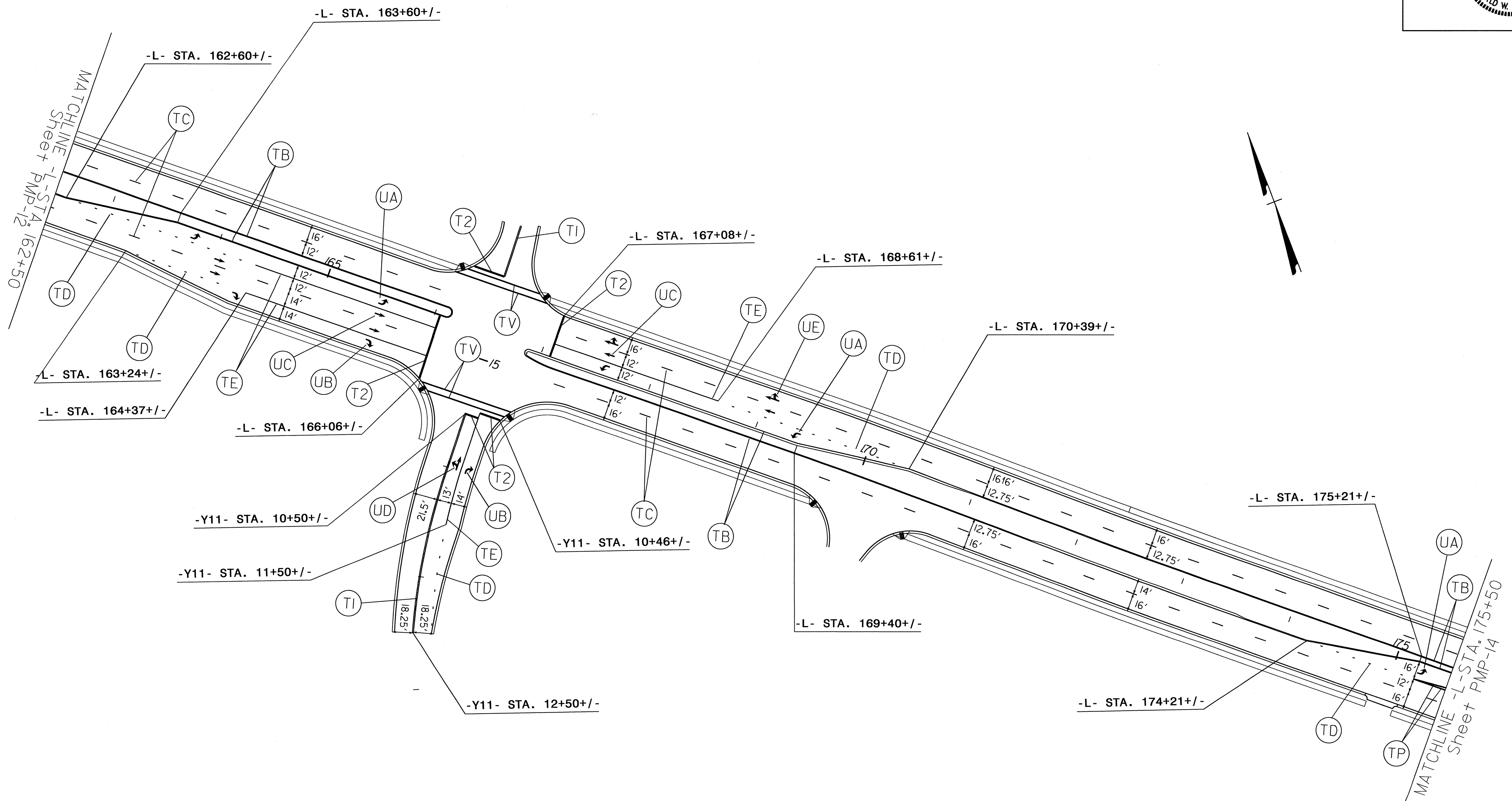
TIP NO. R-2611	SHEET NO. PMP-12
APPROVED: <i>RWT</i>	
DATE: 5/19/11	
SEAL	



PAVEMENT MARKINGS
STA. 149+50 TO STA. 162+50

I8-MAY-2011 16:32
 P:\TIP\Projects\F2611\Traffic\Signing\CADD\Signing Layout Plans\Pavement Marking Plans\R-2611_Sgn_PMP-shi2.dgn
 Jhambright #1 1247771

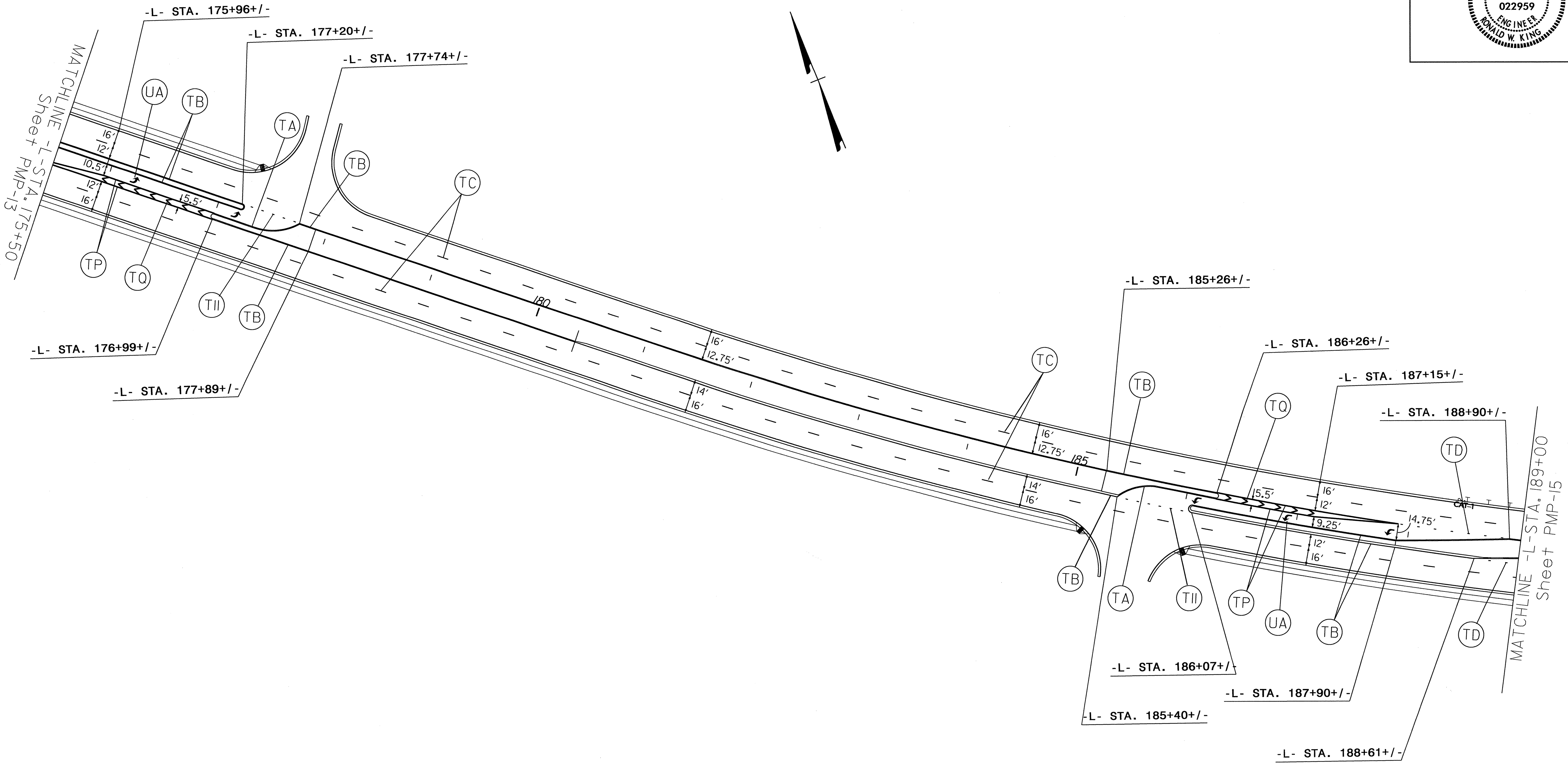
TIP NO. R-2611	SHEET NO. PMP-13
APPROVED: <i>[Signature]</i>	
DATE: 5/19/11	
SEAL	



PAVEMENT MARKINGS
STA. 162+50 TO STA. 175+50

I9-MAY-2011 09:49
 P:\TIP-Projects\R-2611\Traffic\Signing\CADD\Signing Layout Plans\Pavement Marking Plans\R-2611_Sgn_PMP-sh13.dgn
 jhambright AT 1E247771

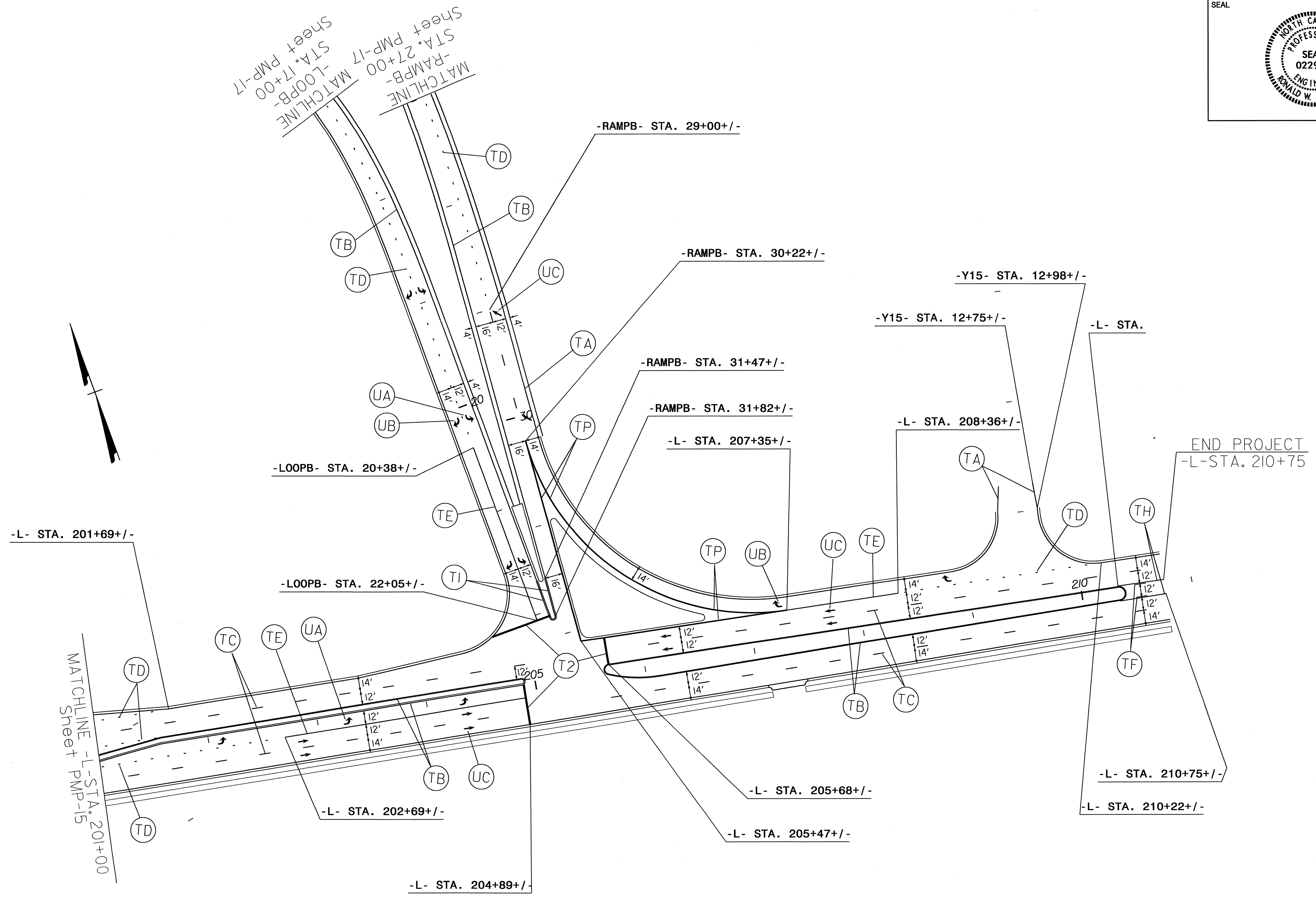
TIP NO. R-2611	SHEET NO. PMP-14
APPROVED: <i>[Signature]</i>	
DATE: 5/10/11	
SEAL	



PAVEMENT MARKINGS
STA. 175+50 TO STA. 189+00

I8-MAY-2011 16:36
 P:\TIP-Proj\Projects-F\2611\Traffic\Signing\CADD\Signing Layout Plans\Pavement Marking Plans\R-2611_Sgn_PMP-sh14.dgn
 jhambright AL 12247771

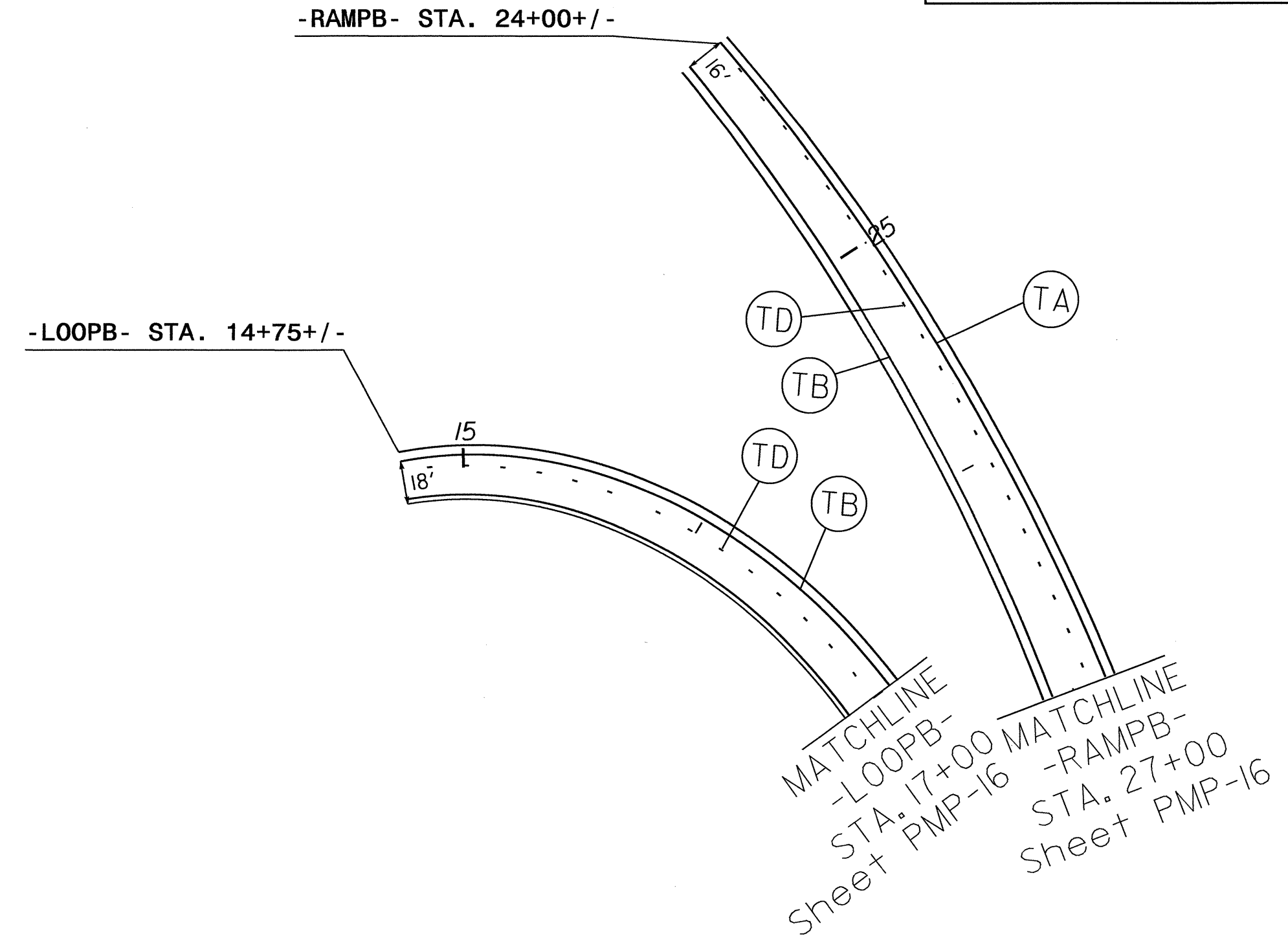
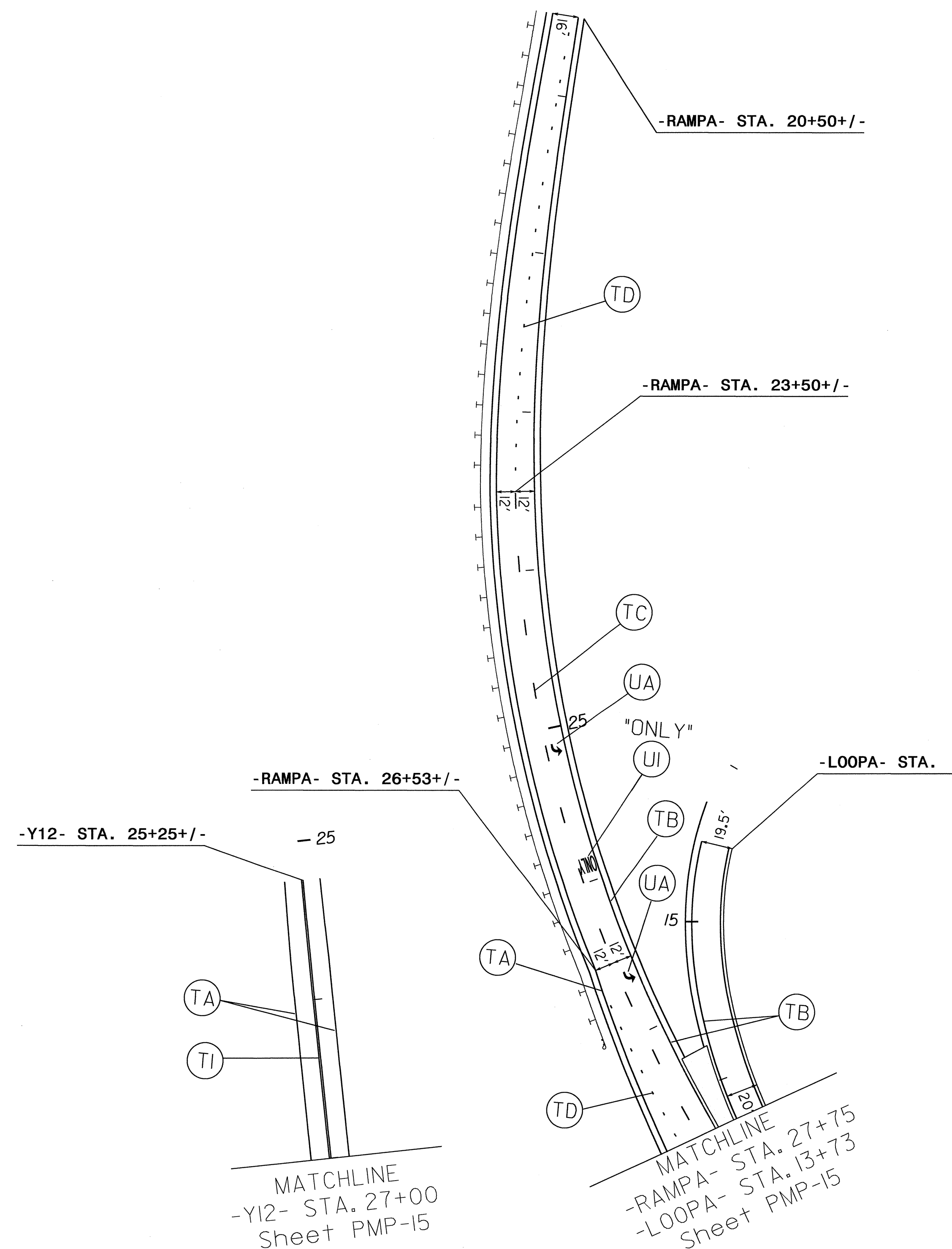
TIP NO. R-2611	SHEET NO. PMP-16
APPROVED: <i>[Signature]</i>	
DATE: 5/19/11	
SEAL	



PAVEMENT MARKINGS
STA. 201+00 TO STA. 210+75

I8-MAY-2011 16:38
 F:\TIP-Proj\Projects-F\2611\Traffic\Signing\CADD\Signing Layout Plans\Pavement Marking Plans\R-2611_Sgn_PMP-sh16.dgn
 jhomeright AL 1247771

TIP NO. R-2611	SHEET NO. PMP-17
APPROVED: <i>RWT</i>	
DATE: 5/19/11	
SEAL	



PAVEMENT MARKINGS
 -Y12-, -RAMPA-, -LOOPA-, -LOOPB-,
 -RAMPB-

18-MAY-2011 16:39
 P:\TIPR-objects\F2611\Traffic\Signing\CADD\Signing Layout Plans\Pavement Marking Plans\R-2611_Sgn_PMP-ah17.dgn
 jhambright AT 1E247771