U–4011

CROSS–SECTION INDEX SHEET

BASELINE	SHEET NO.
–L–	X–2 THRU X–18
–Y–	X–19
–DR–	X–20
–Y1–	X–21 THRU X–22
–DR1–	X–23 THRU X–24
–DR2–	X–25
–DR3–	X–26
–Y2–	X–27 THRU X–29
–Y3–	X–30

5/14/99
25-JUN-2010 14:36
u4011_rdy_sum_xsc.dgn
$$$$USERNAME$$$$

PROJ. REFERENCE NO.	SHEET NO.
U-4011	X-1A

STATE OF NORTH CAROLINA
DIVISION OF HIGHWAYS

Approximate quantities only. Unclassified excavation, borrow excavation, fine grading, clearing and grubbing, and removal of existing pavement will be paid for at the lump sum price for "Grading".

NOTE: EMBANKMENT COLUMN DOES NOT INCLUDE BACKFILL FOR UNDERCUT

CROSS-SECTION SUMMARY

Station L LT	Uncl. Exc. (cu. yd.)	Embt (cu. yd.)
15+00.00	0	0
15+50.00	6	9
16+00.00	10	34
16+50.00	8	51
17+00.00	8	57
17+50.00	11	54
17+72.74	5	25
18+00.00	6	28
18+50.00	12	22
18+76.72	6	3
19+00.00	5	4
19+50.00	8	10
19+73.19	2	3
20+00.00	0	0
20+50.00	1	0
21+05.75	18	0
21+16.49	7	7
21+58.03	28	36
22+00.00	27	7
22+50.00	19	3
22+67.45	3	2
23+00.00	4	7
23+50.00	3	19
23+91.21	0	28
24+50.00	0	59
24+91.21	0	51
25+49.68	0	75
26+00.00	0	73
26+22.71	0	38
27+00.00	0	67
27+53.08	0	43
27+70.36	0	39
28+07.99	0	81
28+50.00	0	48
28+95.36	0	35
29+50.00	3	26
29+95.36	5	10
30+50.00	11	4
31+00.00	17	1
31+50.00	24	1
32+00.00	24	0
32+50.00	32	0
33+00.00	40	0
33+50.00	29	0
34+00.00	16	0
34+50.00	21	0
34+78.67	13	0
35+00.00	8	0
35+78.67	23	3
36+00.00	4	2
36+50.00	9	6
37+00.00	9	15
37+50.00	8	23

Station L LT	Uncl. Exc. (cu. yd.)	Embt (cu. yd.)
37+78.67	5	10
38+00.00	4	3
38+50.00	9	8
38+76.38	4	6
39+00.00	4	4
39+55.66	9	6
39+99.28	7	3
40+55.66	23	1
41+00.00	25	0
41+50.00	33	0
42+00.00	34	0
42+55.38	40	0
43+00.00	38	0
43+50.00	57	0
44+00.00	68	0
44+50.00	67	0
45+00.00	69	0
45+54.22	65	0
46+00.00	24	0
46+50.00	0	5
47+00.00	66	5
47+27.56	53	1
47+50.00	26	2
47+76.60	33	2
48+00.00	34	1
48+50.00	39	0
49+00.00	62	0
49+50.00	137	0
50+00.00	151	0
50+30.50	92	0
50+43.15	37	0
50+98.88	118	0
51+50.00	44	0
51+80.50	13	10
52+00.00	10	17
52+50.00	22	38
53+07.05	20	16
53+50.00	14	21
54+00.00	17	23
54+43.00	0	2

Station Dr	Uncl. Exc. (cu. yd.)	Embt (cu. yd.)
10+81.52	0	0
11+05.96	39	1
11+25.00	15	1

Station Dr1	Uncl. Exc. (cu. yd.)	Embt (cu. yd.)
10+80.50	0	0
10+90.62	2	7
11+00.00	1	3
11+09.97	2	3
11+23.19	6	3
11+50.00	17	4
11+77.70	11	2

Station Y2	Uncl. Exc. (cu. yd.)	Embt (cu. yd.)
10+76.24	0	0
11+00.00	51	5
11+16.73	28	7
11+50.00	52	16
12+00.00	77	28
12+53.37	102	37
13+08.41	134	28
13+26.30	48	5
13+50.00	69	5
14+00.00	151	9
14+48.90	134	9
15+00.00	74	6
15+15.00	3	2
16+00.00	0	0

Station L RT	Uncl. Exc. (cu. yd.)	Embt (cu. yd.)
15+00.00	0	0
15+50.00	6	5
16+00.00	11	7
16+50.00	10	6
17+00.00	9	6
17+50.00	9	3
17+72.74	5	1
18+00.00	8	0
18+50.00	19	0
18+76.72	10	0
19+00.00	8	0
19+50.00	17	0
19+73.19	3	0
20+00.00	9	0
20+50.00	17	0
21+05.75	7	1
21+16.49	3	1
21+58.03	7	2
22+00.00	6	5
22+50.00	7	6
22+67.45	3	1
23+00.00	5	3
23+50.00	7	9
23+91.21	4	17
24+50.00	7	22
24+91.21	6	24

Station L RT	Uncl. Exc. (cu. yd.)	Embt (cu. yd.)
25+49.68	8	44
26+00.00	11	23
26+22.71	7	12
27+00.00	40	23
27+53.08	27	31
27+70.36	5	19
28+07.99	14	30
28+50.00	23	22
28+95.36	39	16
29+50.00	78	7
29+95.36	117	0
30+50.00	233	0
31+00.00	243	0
31+50.00	156	0
32+00.00	135	0
32+50.00	158	0
33+00.00	99	0
33+50.00	61	2
34+00.00	40	15
34+50.00	25	38
34+78.67	18	41
35+00.00	18	24
35+78.67	118	16
36+00.00	37	24
36+50.00	44	209
37+00.00	18	320
37+50.00	19	309
37+78.67	11	109
38+00.00	10	21
38+50.00	29	0
38+76.38	8	13
39+00.00	1	16
39+55.66	5	26
39+99.28	1	27
40+55.66	0	53
41+00.00	0	51
41+50.00	0	50
42+00.00	0	36
42+55.38	0	36
43+00.00	0	16
43+50.00	0	5
44+00.00	6	39
44+50.00	10	62
45+00.00	4	60
45+54.22	0	69
46+00.00	0	54
46+50.00	13	31
47+00.00	15	15
47+27.56	1	15
47+50.00	0	24
47+76.60	1	30
48+00.00	1	17
48+50.00	51	35

PROJ. REFERENCE NO.	SHEET NO.
U-4011	X-1B

STATE OF NORTH CAROLINA
DIVISION OF HIGHWAYS

Approximate quantities only. Unclassified excavation, borrow excavation, fine grading, clearing and grubbing, and removal of existing pavement will be paid for at the lump sum price for "Grading".

NOTE: EMBANKMENT COLUMN DOES NOT INCLUDE BACKFILL FOR UNDERCUT

CROSS-SECTION SUMMARY

Station L RT	Uncl. Exc. (cu. yd.)	Embt (cu. yd.)
49+00.00	51	48
49+50.00	0	48
50+00.00	11	19
50+30.50	10	4
50+43.15	6	2
50+98.88	40	3
51+50.00	50	0
51+80.50	45	0
52+00.00	34	0
52+50.00	43	0
53+07.05	12	0
53+50.00	14	0
54+00.00	13	1
54+50.00	13	1
55+00.00	12	2
55+50.00	5	1

Station Y	Uncl. Exc. (cu. yd.)	Embt (cu. yd.)
12+00.00	0	0
12+25.00	6	1
12+32.76	3	4
12+48.17	3	11

Station Y1	Uncl. Exc. (cu. yd.)	Embt (cu. yd.)
10+00.00	0	0
10+15.30	3	2
10+25.00	2	2
10+50.00	11	11
10+75.00	11	12
11+00.00	9	17
11+25.00	7	33

Station Dr2	Uncl. Exc. (cu. yd.)	Embt (cu. yd.)
10+50.00	0	0
10+75.00	0	2
10+94.14	3	11
11+00.00	2	6
11+15.93	3	11

Station Dr3	Uncl. Exc. (cu. yd.)	Embt (cu. yd.)
10+44.00	0	0
10+50.00	0	0
10+65.68	0	0
10+75.00	0	0
10+79.52	0	2

Station Dr3	Uncl. Exc. (cu. yd.)	Embt (cu. yd.)
10+85.97	2	5
11+00.00	4	16

Station Y3	Uncl. Exc. (cu. yd.)	Embt (cu. yd.)
12+75.00	0	0
12+91.16	6	0
13+00.00	6	0
13+19.53	11	1

PROJ. REFERENCE NO.	SHEET NO.
U-4011	X-2

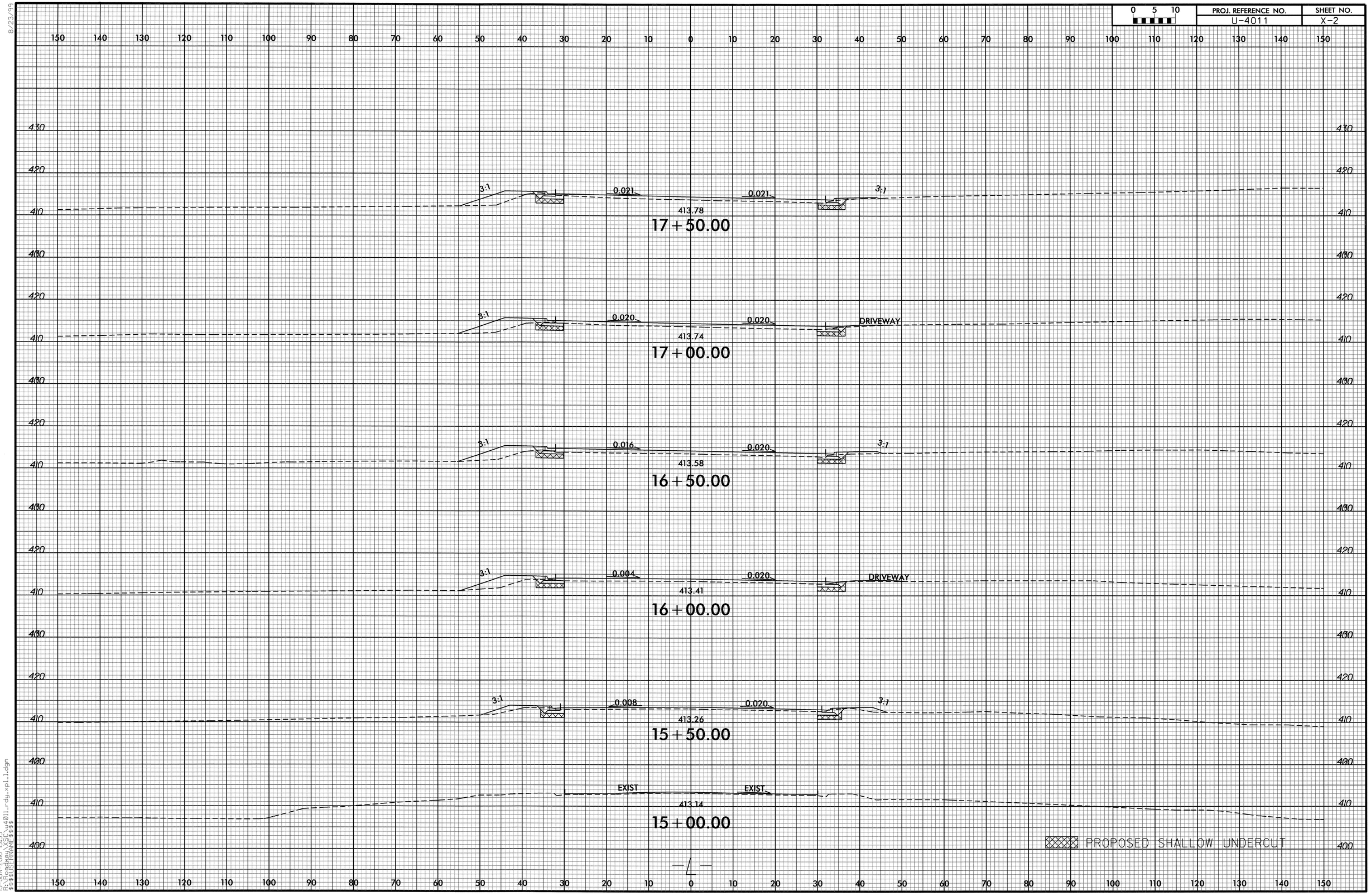

8/23/99

15-JUN-2010 13:55
R:\Roadway\XSC\u4011_rdy_xpl_1.dgn
$$$$USERNAME$$$$

RD244219 6/15/2010 u4011_rdy_xpl_l scalhoun RD-Oce860-34

PROJ. REFERENCE NO.	SHEET NO.
U-4011	X-3

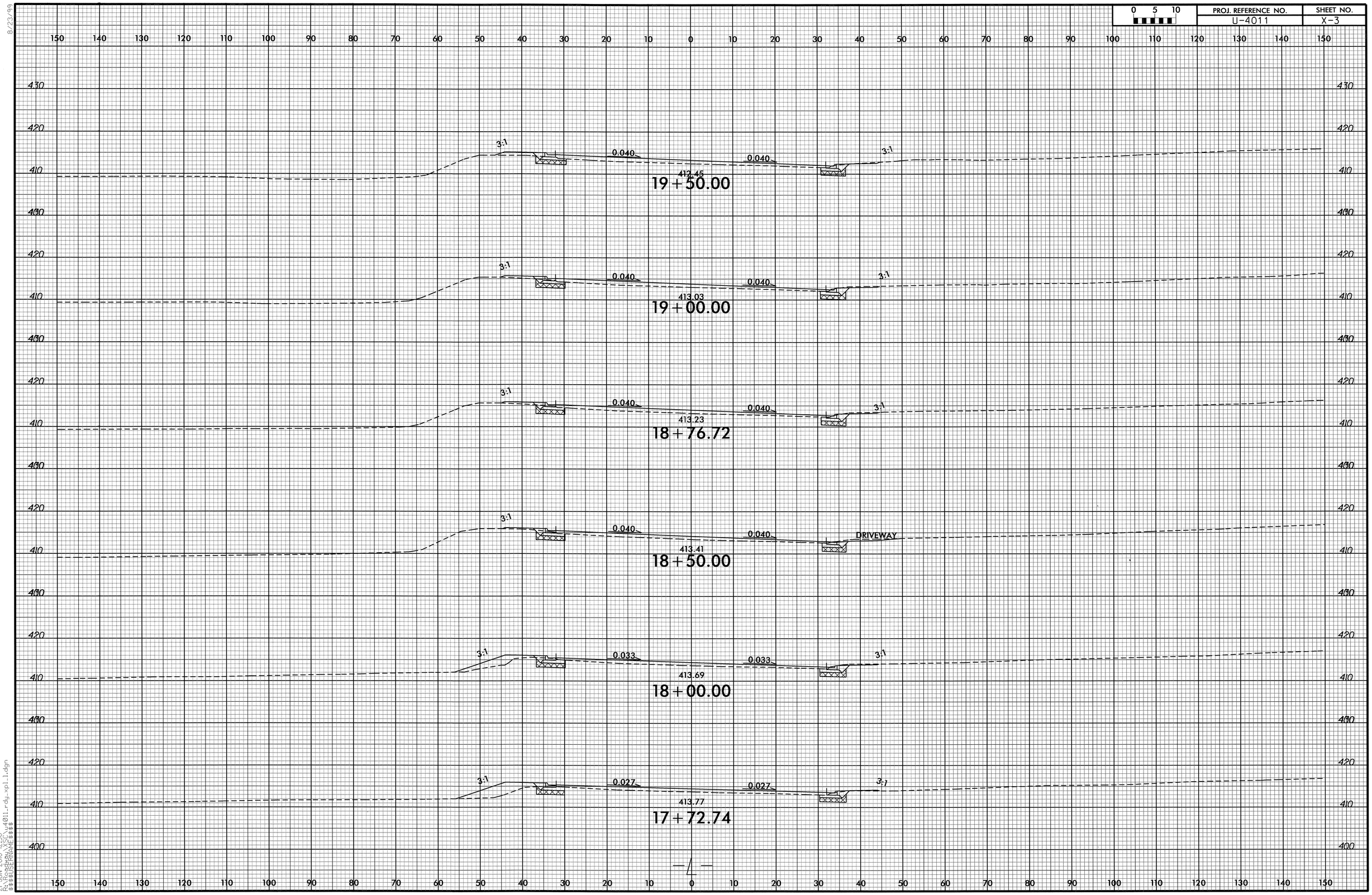

8/23/99
21-JUN-2010 12:50
R:\Roadway\XSC\u4011_rdy_xpl_11.dgn
$$$$USERNAME$$$$

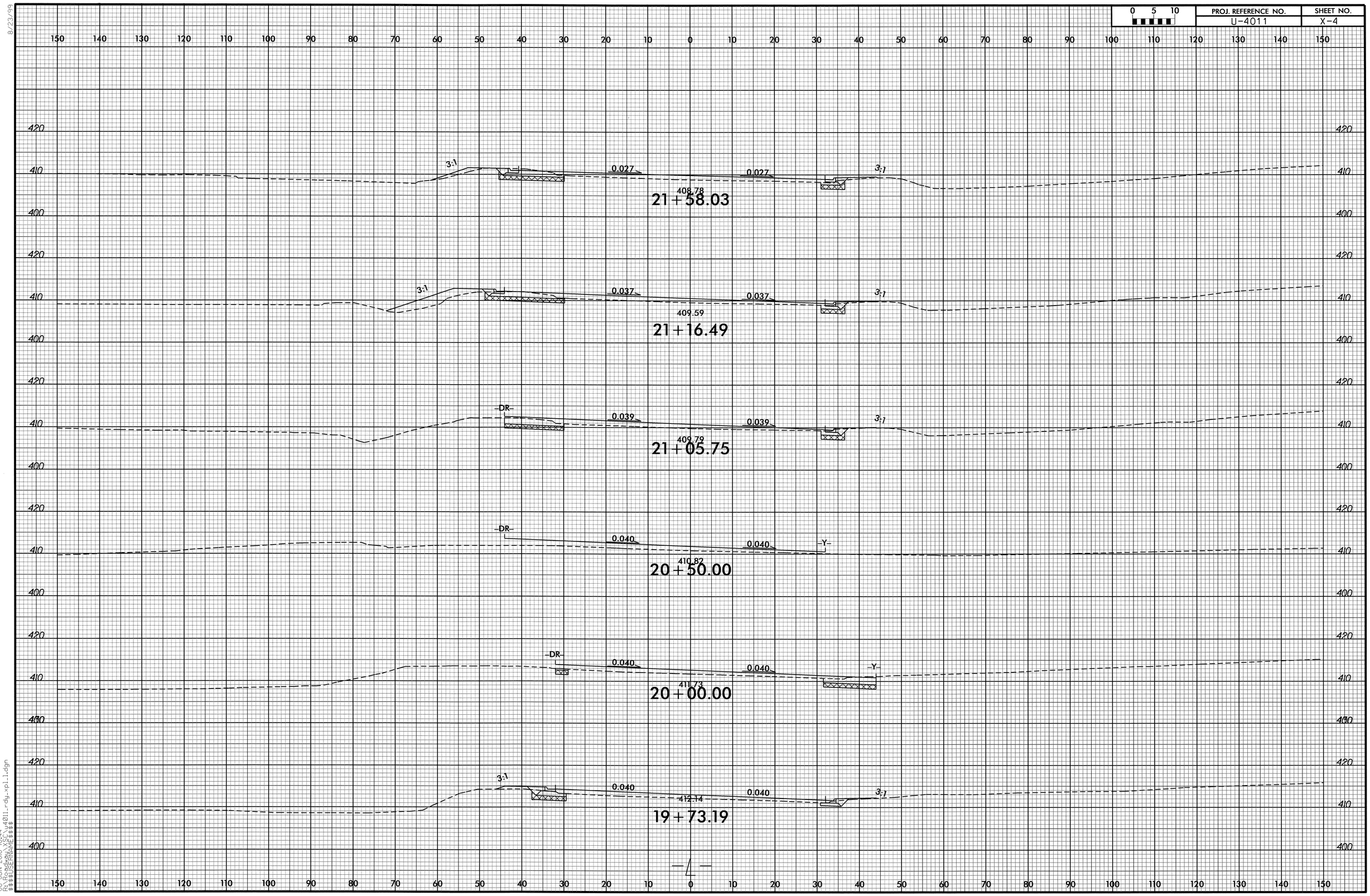

RD244219 6/8/2010 u4011_rdy_xpl_l2 scalhoun RD-Oce860-34

0 5 10	PROJ. REFERENCE NO.	SHEET NO.
	U-4011	X-5

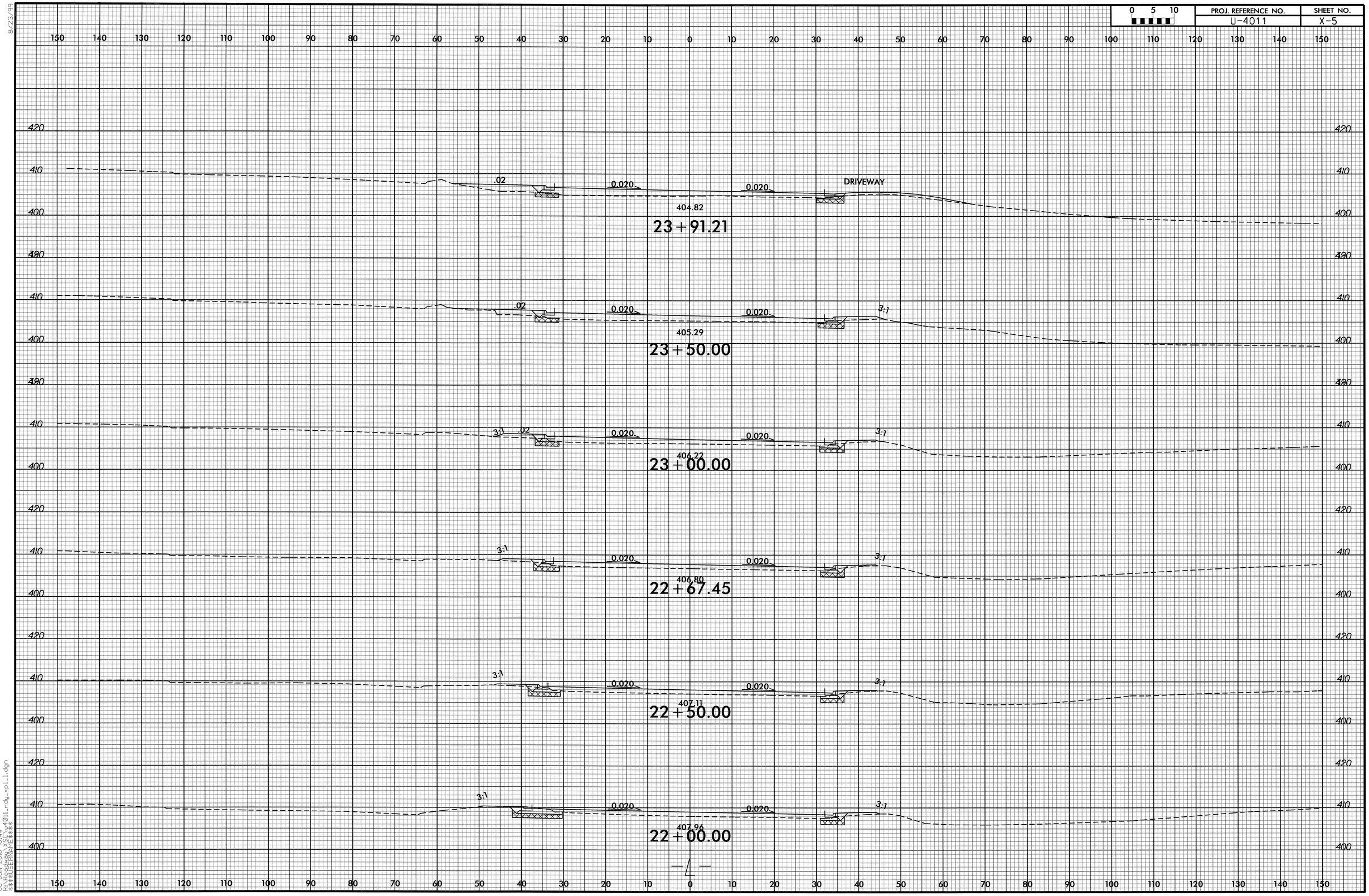

08-JUN-2010 10:44
R:\Roadway\Proj\u4011_rdy_xpl_l1.dgn
$$$$USERNAME$$$$

RD244219 6/8/2010 u4011_rdy_xpl_l3 scalhoun RD-Oce860-34

0 5 10	PROJ. REFERENCE NO.	SHEET NO.
	U-4011	X-6

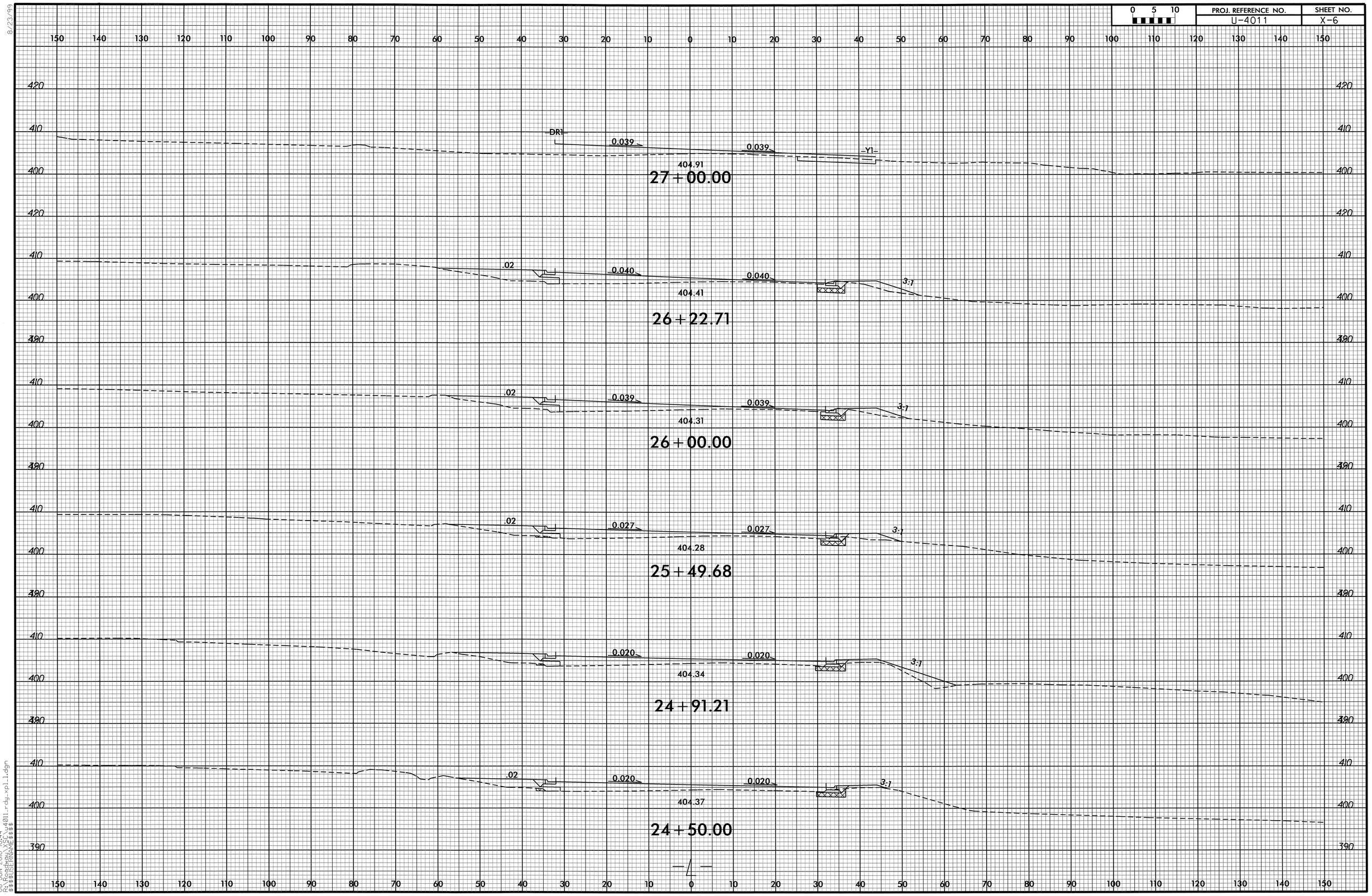

8/23/99
08-JUN-2010 10:44
R:\Roadway\Proj\u4011_rdy_xpl_l.dgn
$$$$USERNAME$$$$
RD244219 6/8/2010 u4011_rdy_xpl_l4 scalhoun RD-Oce860-34

PROJ. REFERENCE NO.	SHEET NO.
U-4011	X-7



8/23/99

08-JUN-2010 10:44
R:\Roadway\Proj\u4011_rdy_xpl_l.dgn
$$$$USERNAME$$$$

PROJ. REFERENCE NO.	SHEET NO.
U-4011	X-8

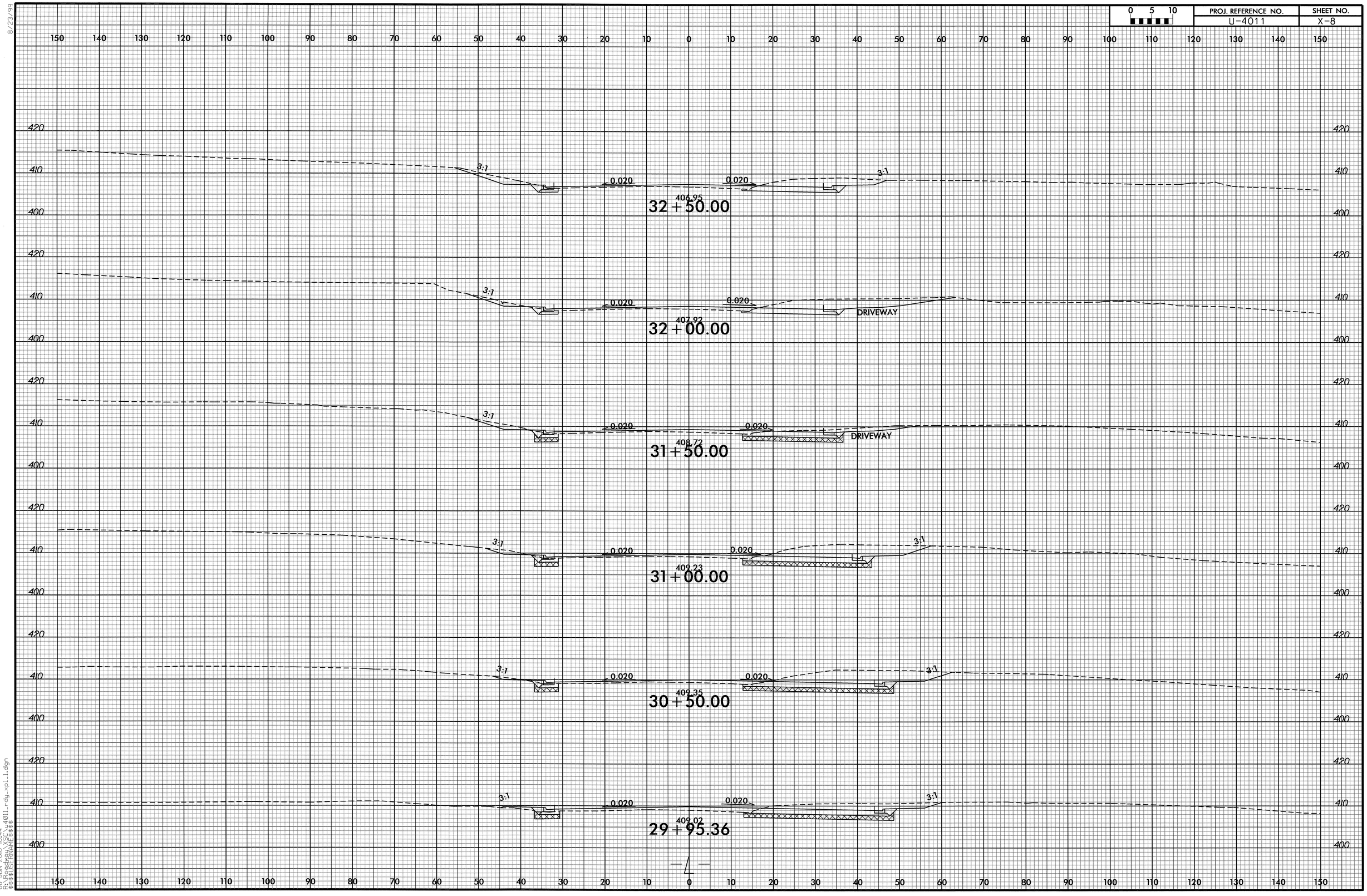

8/23/99
08-JUN-2010 10:44
R:\Roadway\u4011_rdy_xpl_l1.dgn
$$$$USERNAME$$$$

0 5 10	PROJ. REFERENCE NO.	SHEET NO.
	U-4011	X-9

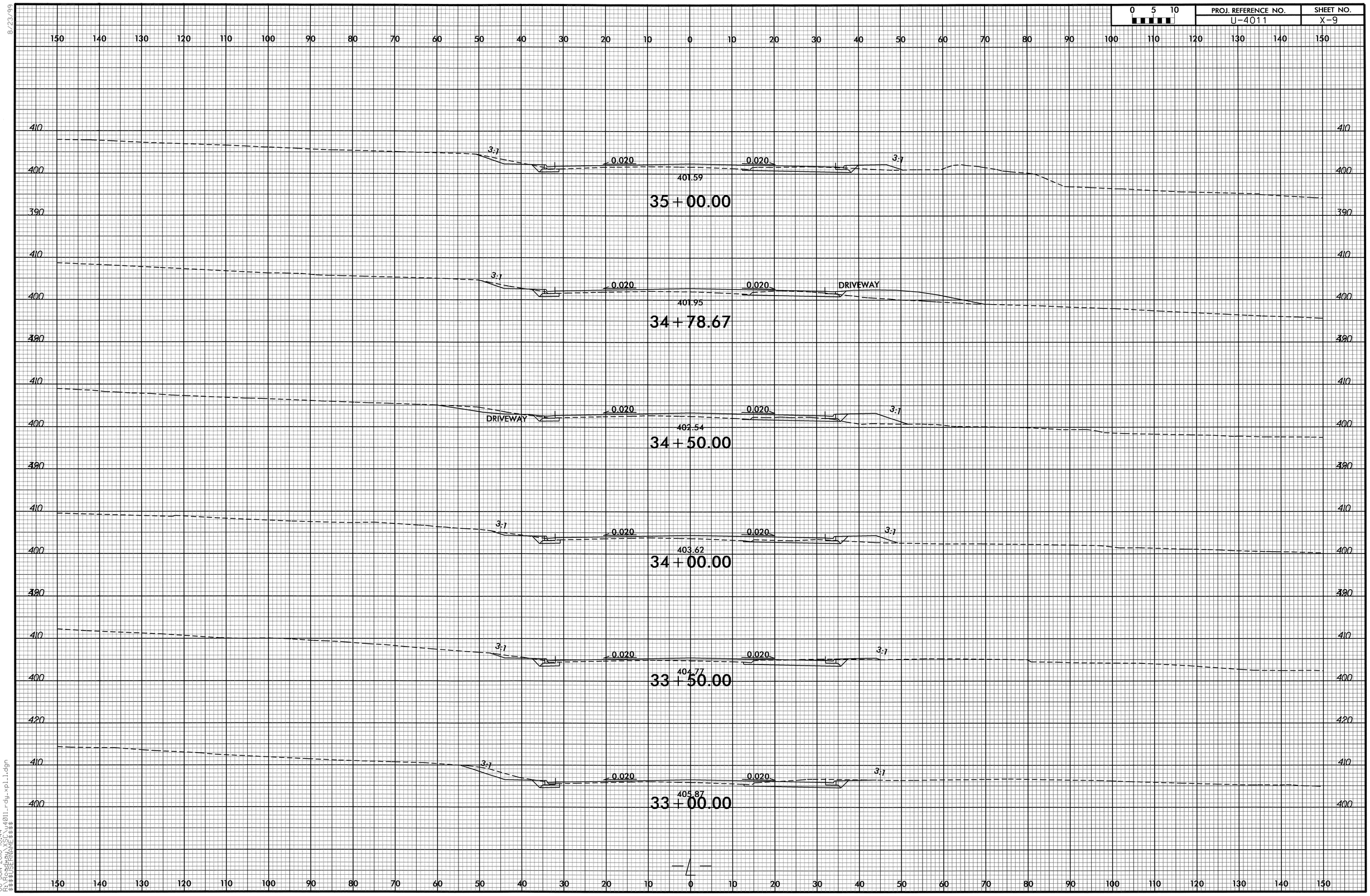

8/23/99

08-JUN-2010 10:44
R:\Roadway\Proj\u4011_rdy_xpl_l.dgn
$$$$USERNAME$$$$

RD244219 6/8/2010 u4011_rdy_xpl_l7 scalhoun RD-Oce860-34

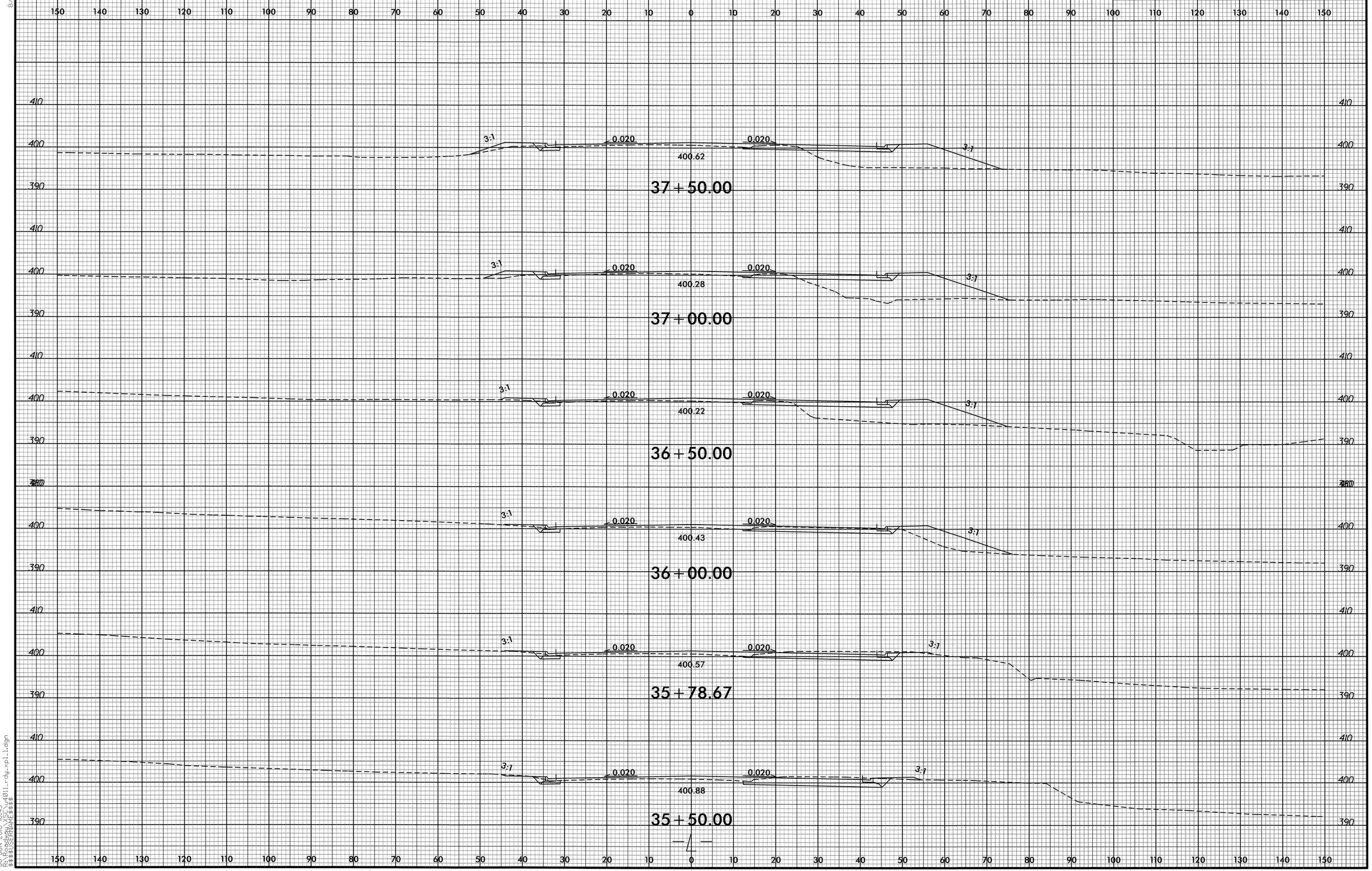

8/23/99

08-JUN-2010 10:43
R:\Roadway\XSC\u4011_rdy_xpl_l.dgn
$$$$USERNAME$$$$

RD244219 6/8/2010 u4011_rdy_xpl_l8 scalhoun RD-Oce860-34

PROJ. REFERENCE NO.	SHEET NO.
U-4011	X-11

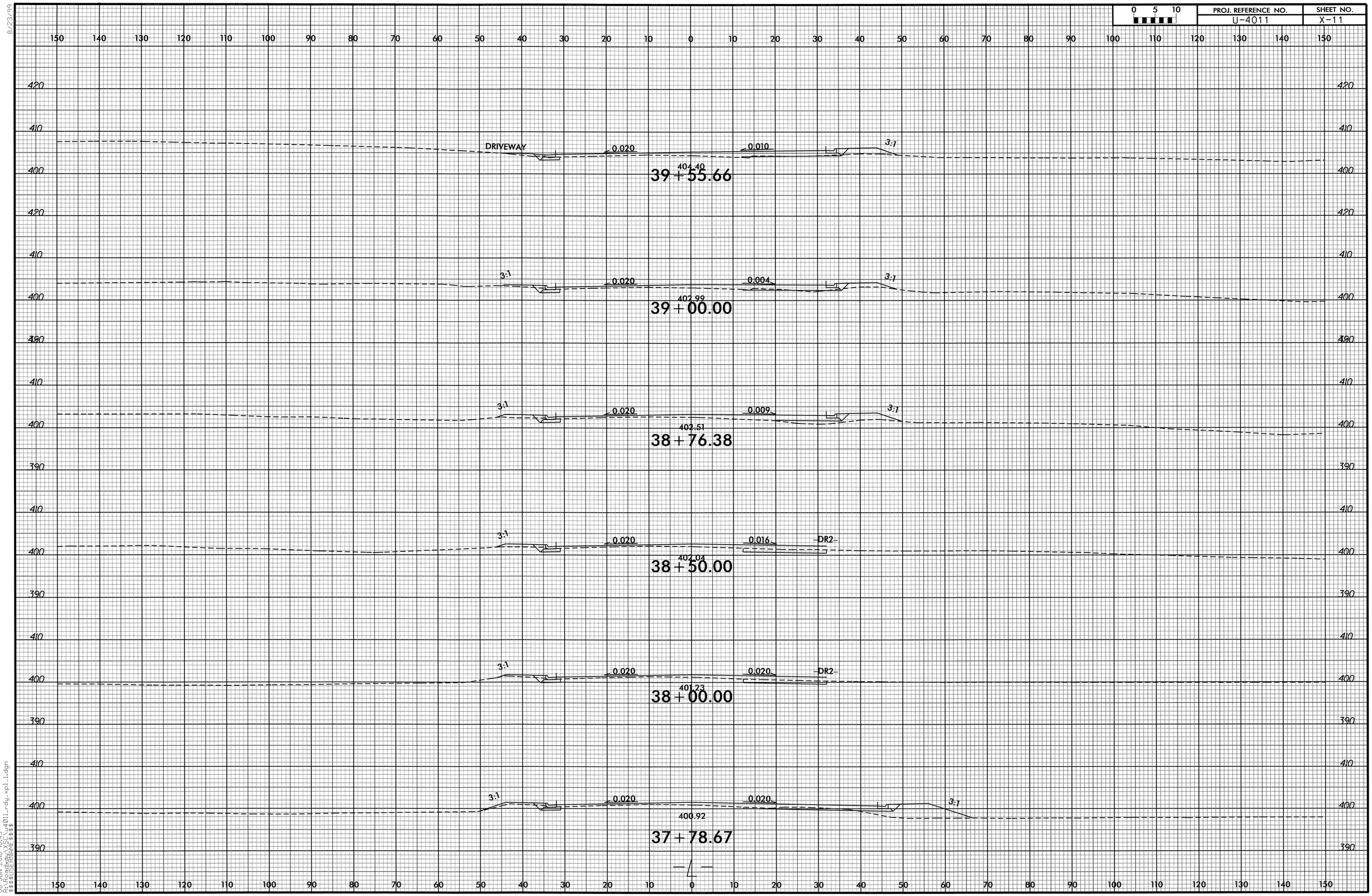

8/23/99

08-JUN-2010 10:43
R:\Roadway\XSC\u4011_rdy_xpl_l.dgn
$$$$USERNAME$$$$

0 5 10	PROJ. REFERENCE NO.	SHEET NO.
	U-4011	X-12



8/23/99

08-JUN-2010 10:43
R:\Roadway\Proj\4011_rdy_xpl_l1.dgn
$$$$USERNAME$$$$

RD244219 6/8/2010 u4011_rdy_xpl_l10 scalhoun RD-Oce860-34

8/23/99

0 5 10	PROJ. REFERENCE NO.	SHEET NO.
	U-4011	X-13



01-MAR-2011 14:20
R:\Roadway\XSC\u4011L-rdy-xpl_l1.dgn
$$$$USERNAME$$$$

RD244219 3/1/2011 u4011_rdy_xpl_l11 scalhoun RD-Oce860-34

0 5 10	PROJ. REFERENCE NO.	SHEET NO.
	U-4011	X-14

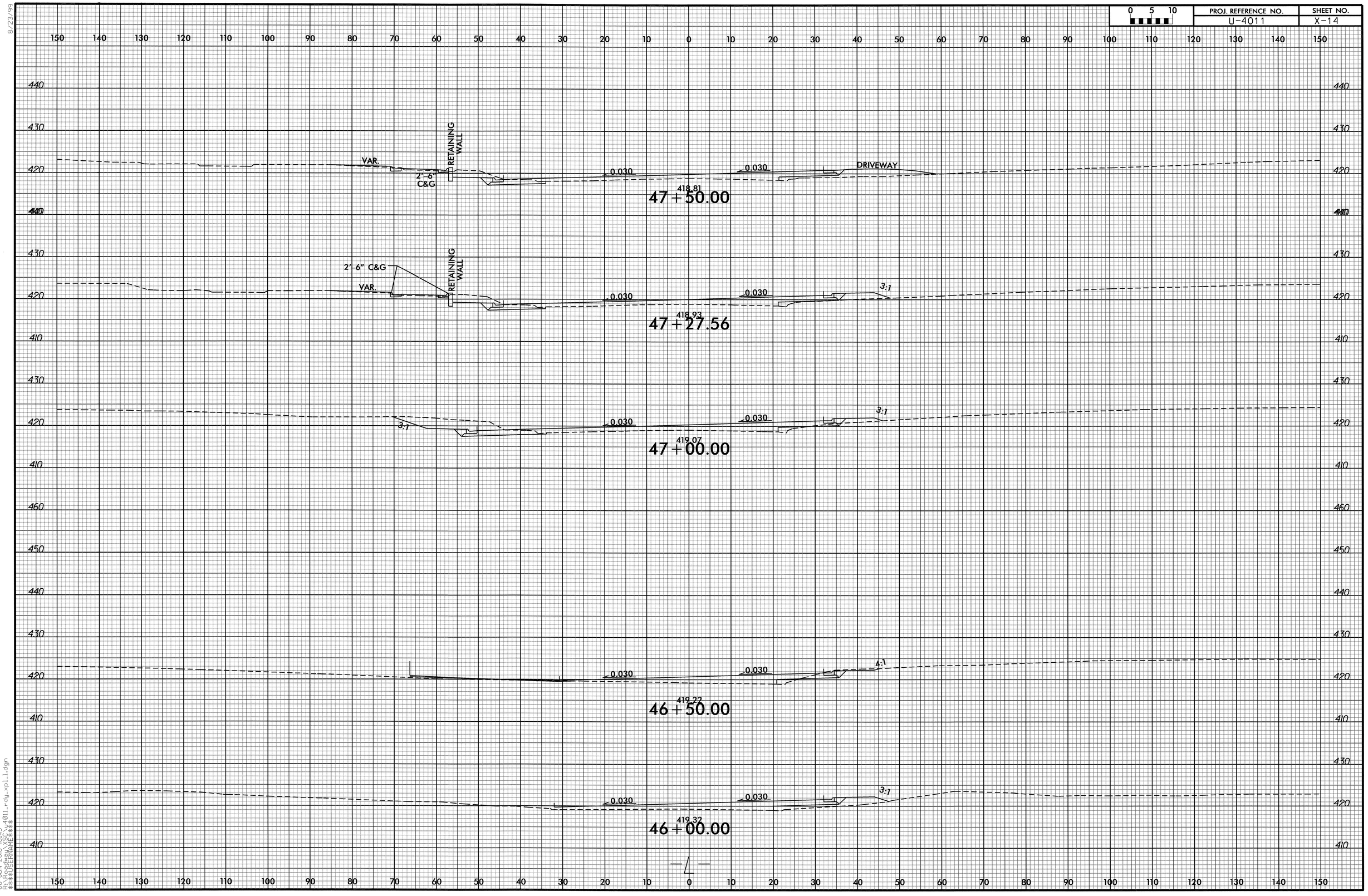

8/23/99

08-JUN-2010 10:43
R:\Roadway\Proj\u4011_rdy_xpl_l1.dgn
$$$$USERNAME$$$$

RD244219 6/8/2010 u4011_rdy_xpl_l12 scalhoun RD-Oce860-34

0 5 10	PROJ. REFERENCE NO.	SHEET NO.
	U-4011	X-15

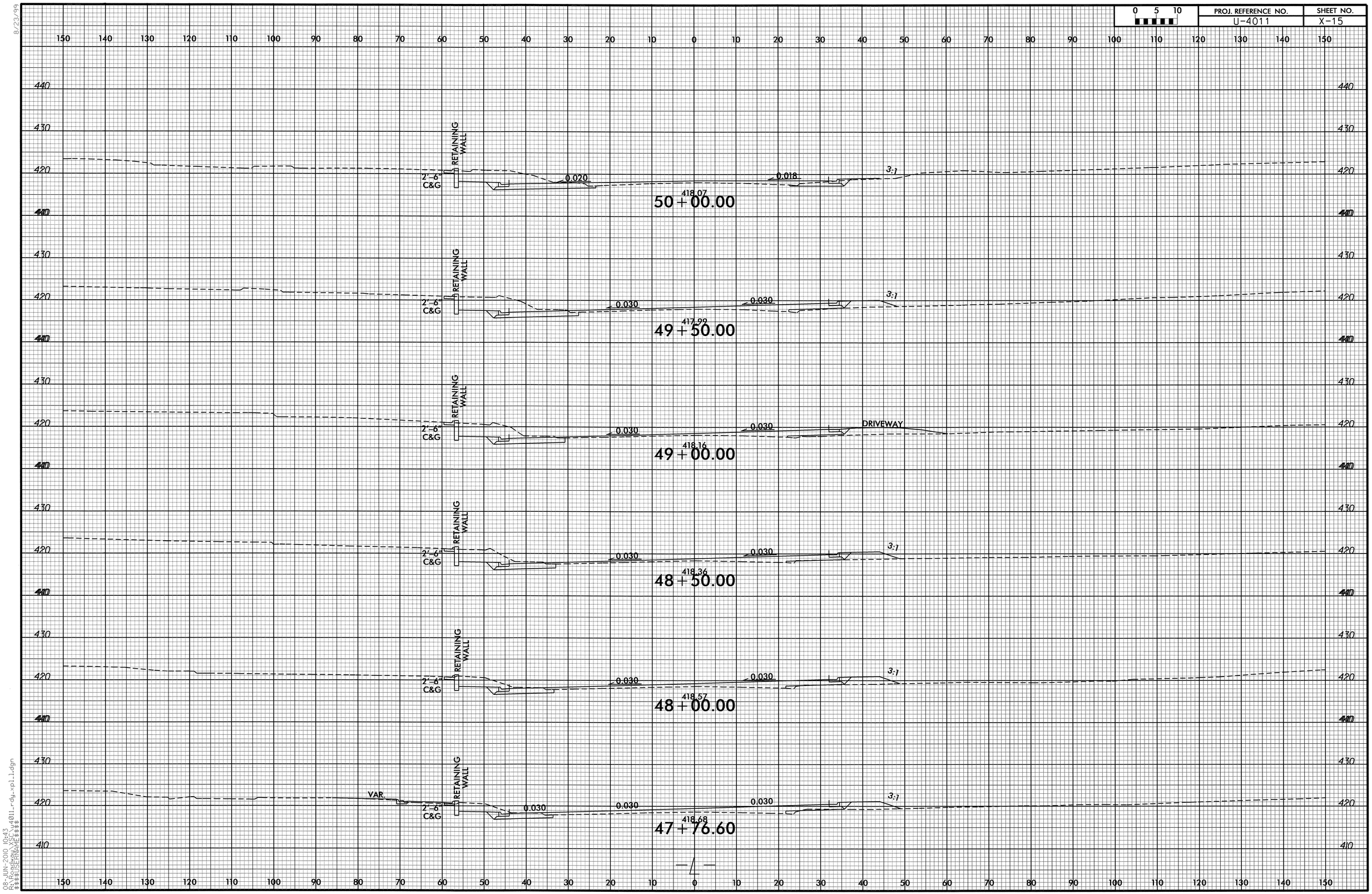

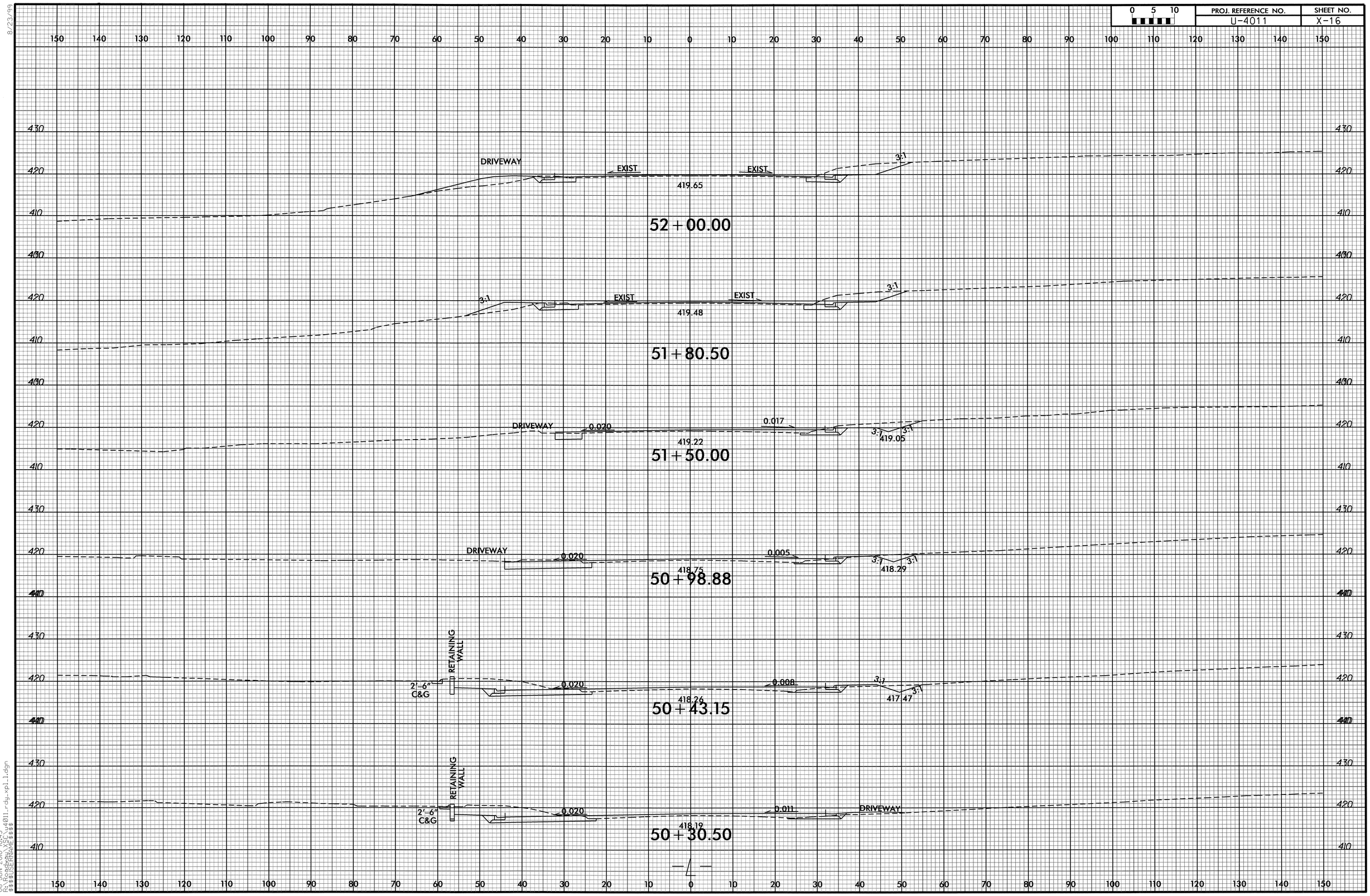

RD244219 6/8/2010 u4011_rdy_xpl_l14 scalhoun RD-Oce860-34

0 5 10	PROJ. REFERENCE NO.	SHEET NO.
	U-4011	X-17

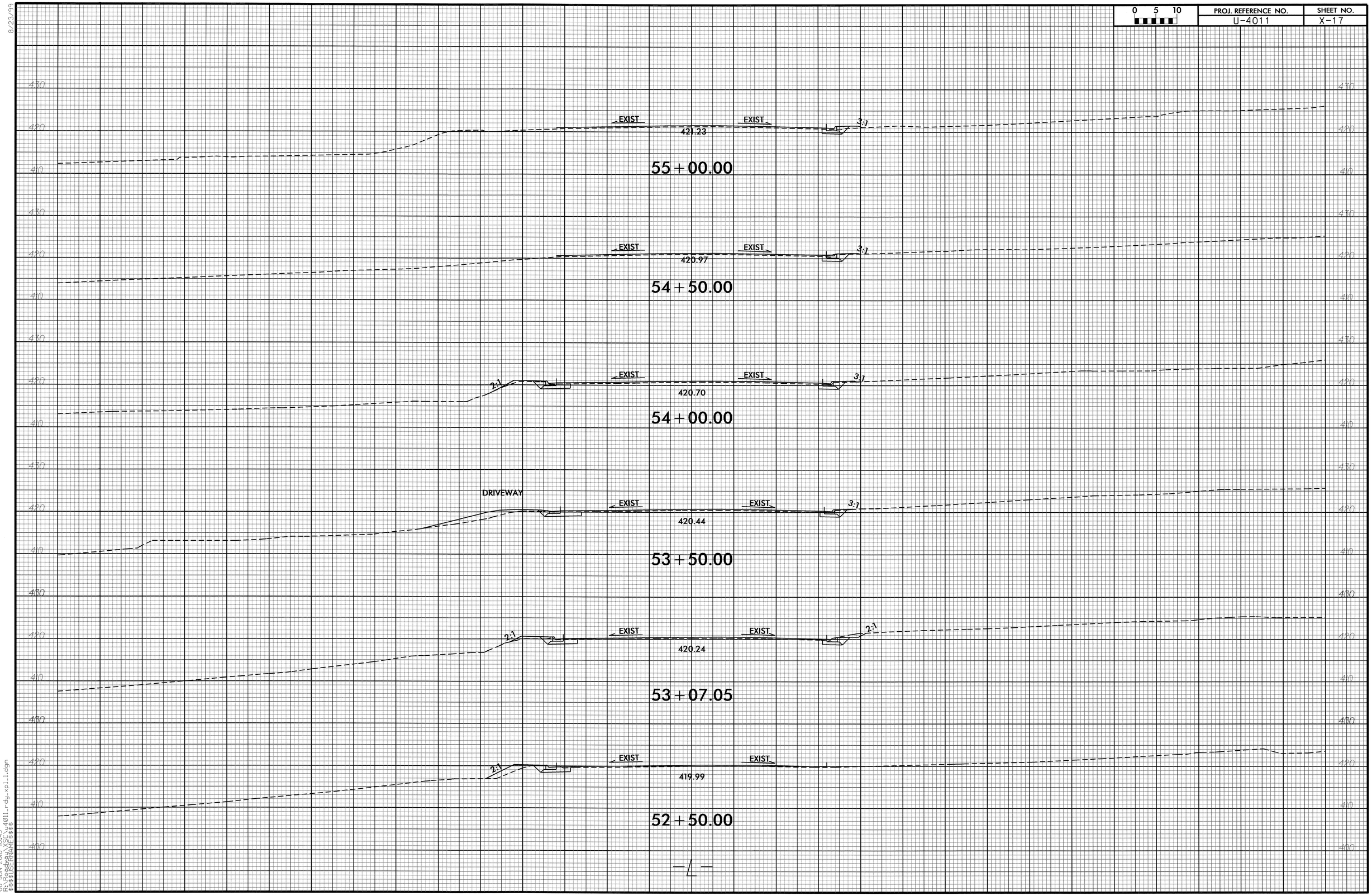

8/23/99

08-JUN-2010 10:43
R:\Roadway\SCL\u4011_rdy_xpl_l.dgn
$$$$USERNAME$$$$

8/23/99

0 5 10	PROJ. REFERENCE NO.	SHEET NO.
	U-4011	X-18

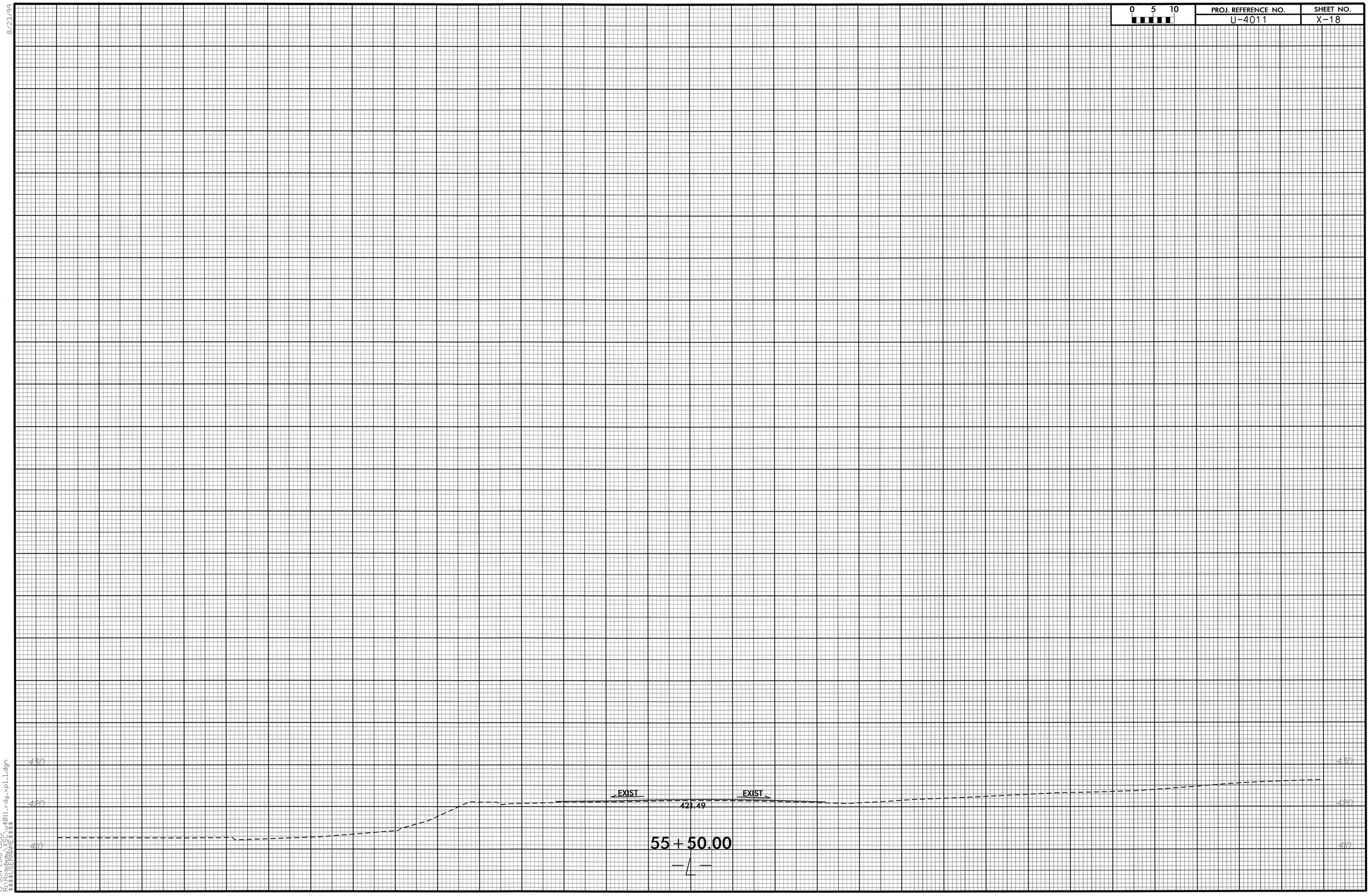

15-JUN-2010 13:55
R:\Roadway\XSC\u4011_rdy_xpl_l1.dgn
$$$$USERNAME$$$$

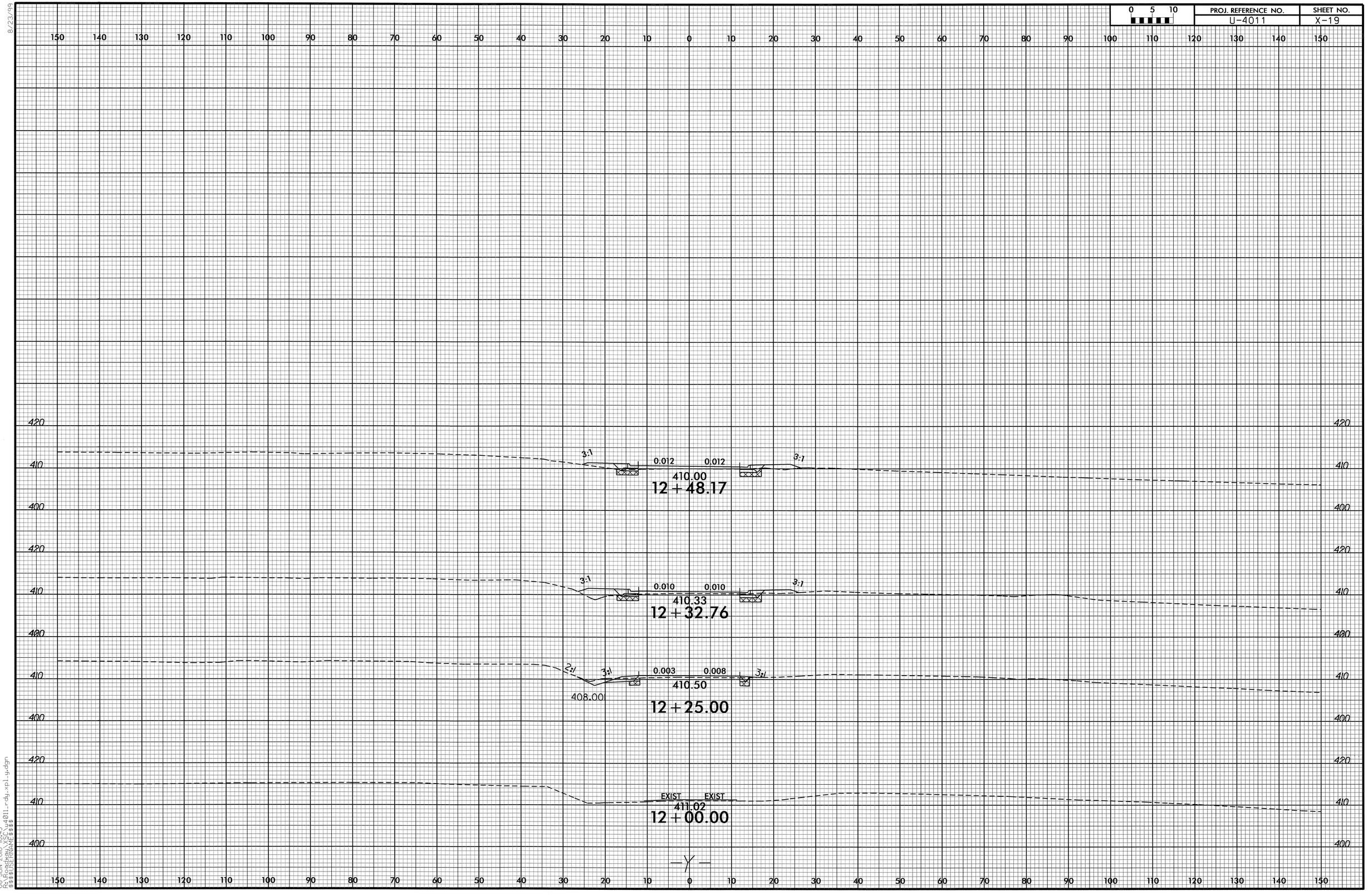

RD244219 6/8/2010 u4011_rdy_xpl_y scalhoun RD-Oce860-34

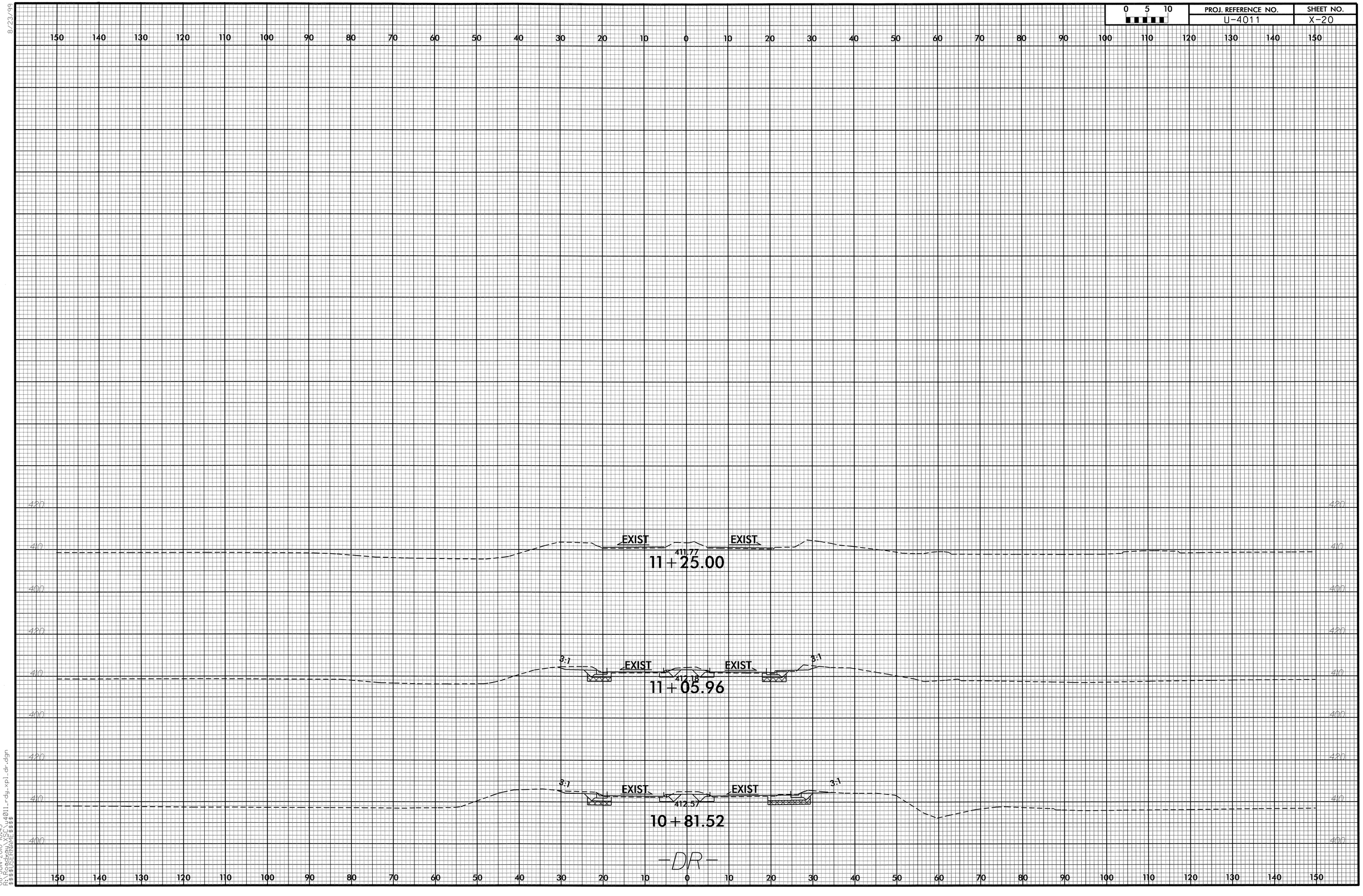

0 5 10
PROJ. REFERENCE NO.
U-4011
SHEET NO.
X-20
8/23/99
EXIST
EXIST
411.77
11+25.00
3:1
EXIST
EXIST
3:1
412.18
11+05.96
3:1
EXIST
EXIST
3:1
412.57
10+81.52
-DR-
08-JUN-2010 10:43
R:\Roadway\XSC\u4011_rdy_xpl_dr.dgn
$$$$USERNAME$$$$

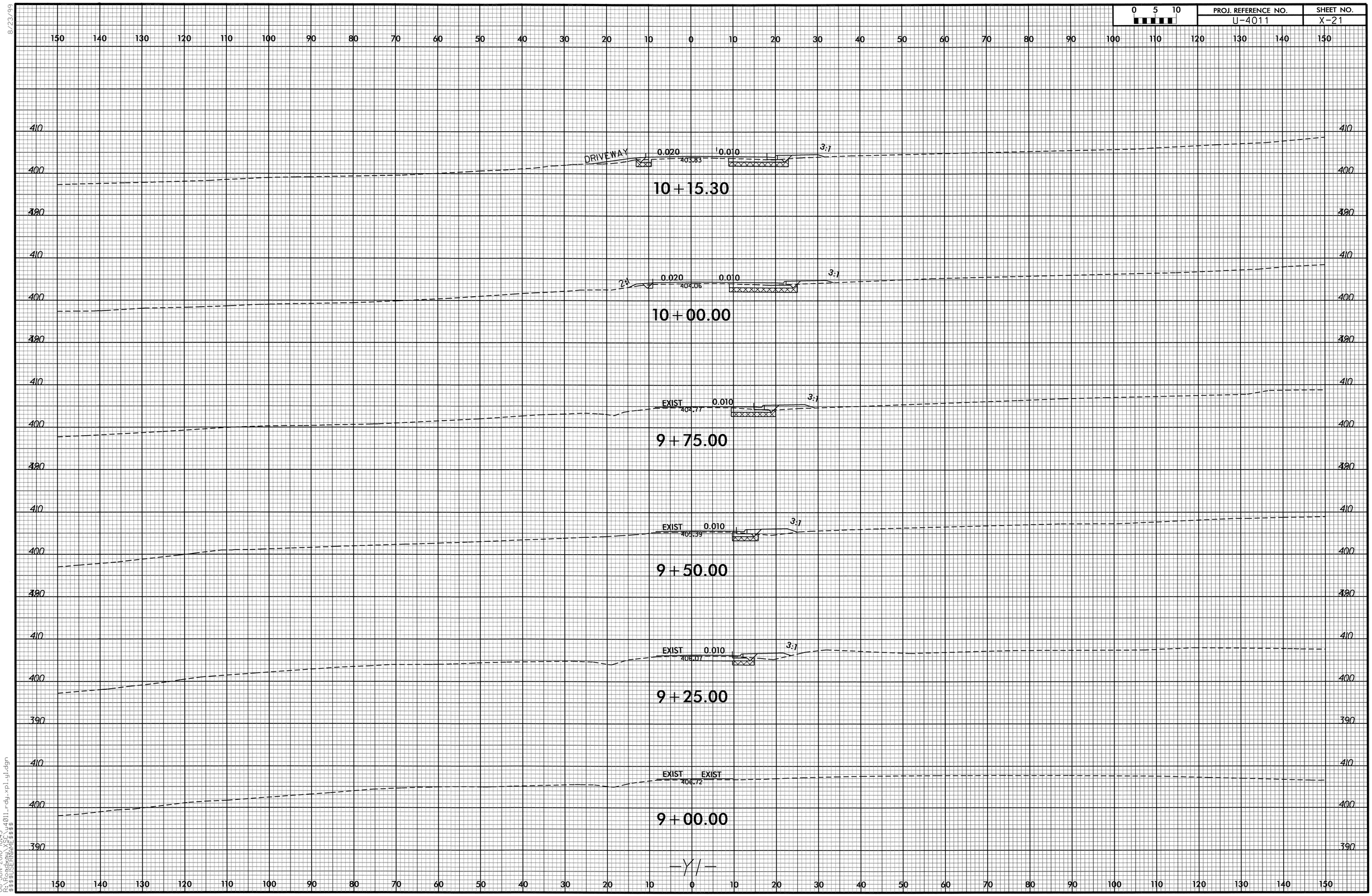

8/23/99

08-JUN-2010 10:43
R:\Roadway\XSC\u4011_rdy_xpl_y1.dgn
$$$$USERNAME$$$$

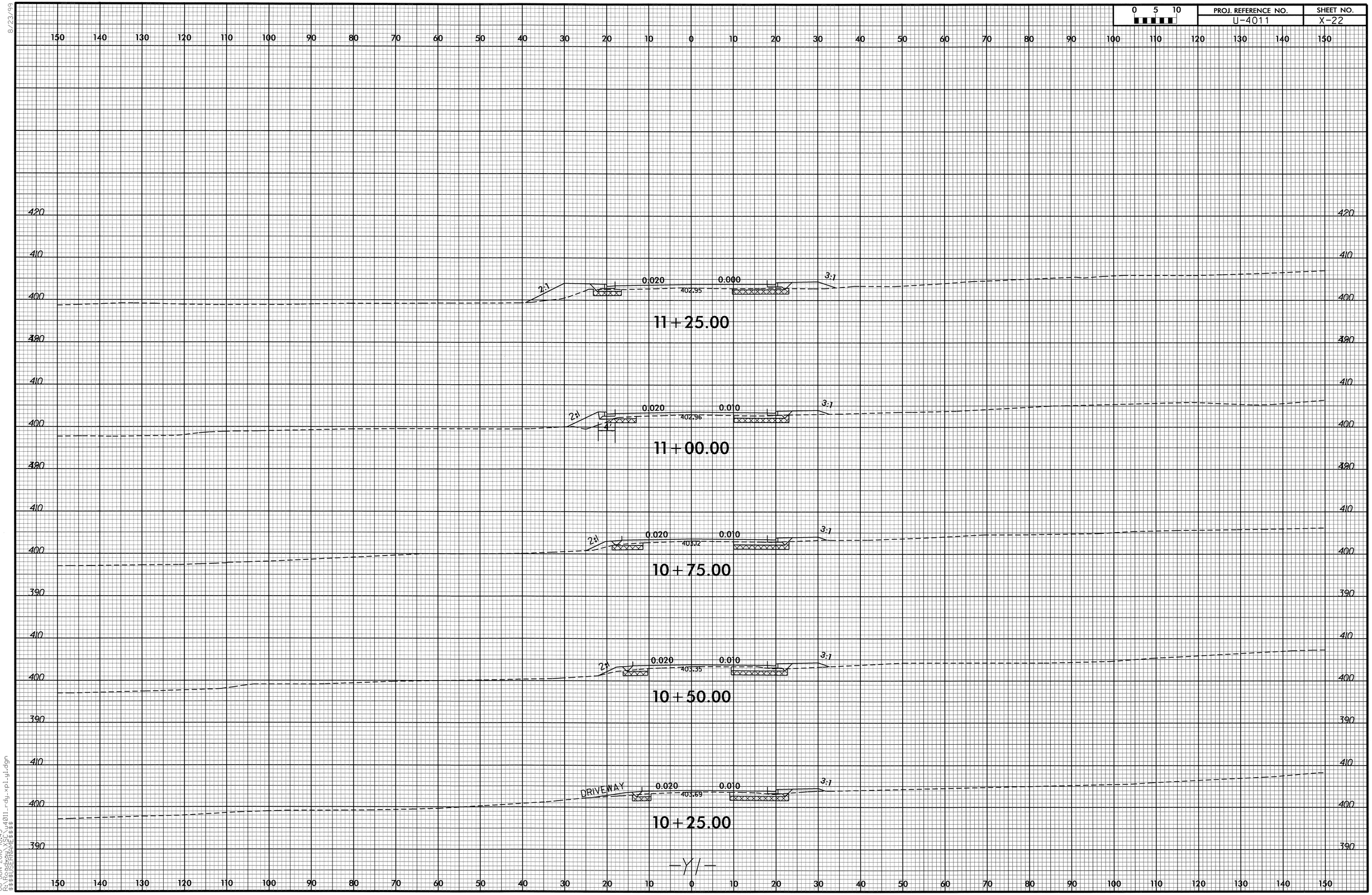

RD244219 6/8/2010 u4011_rdy_xpl_y11 scalhoun RD-Oce860-34

8/23/99

0 5 10	PROJ. REFERENCE NO.	SHEET NO.
	U-4011	X-23



08-JUN-2010 10:43
R:\Roadway\Proj\u4011_rdy_xpl_dr1.dgn
$$$$USERNAME$$$$

RD244219 6/8/2010 u4011_rdy_xpl_dr1 scalhoun RD-Oce860-34

PROJ. REFERENCE NO.	SHEET NO.
U-4011	X-24

8/23/99

08-JUN-2010 10:43
R:\Roadway\XSC\u4011_rdy_xpl_dr1.dgn
$$$$USERNAME$$$$

PROJ. REFERENCE NO.	SHEET NO.
X-U-4011	X-25

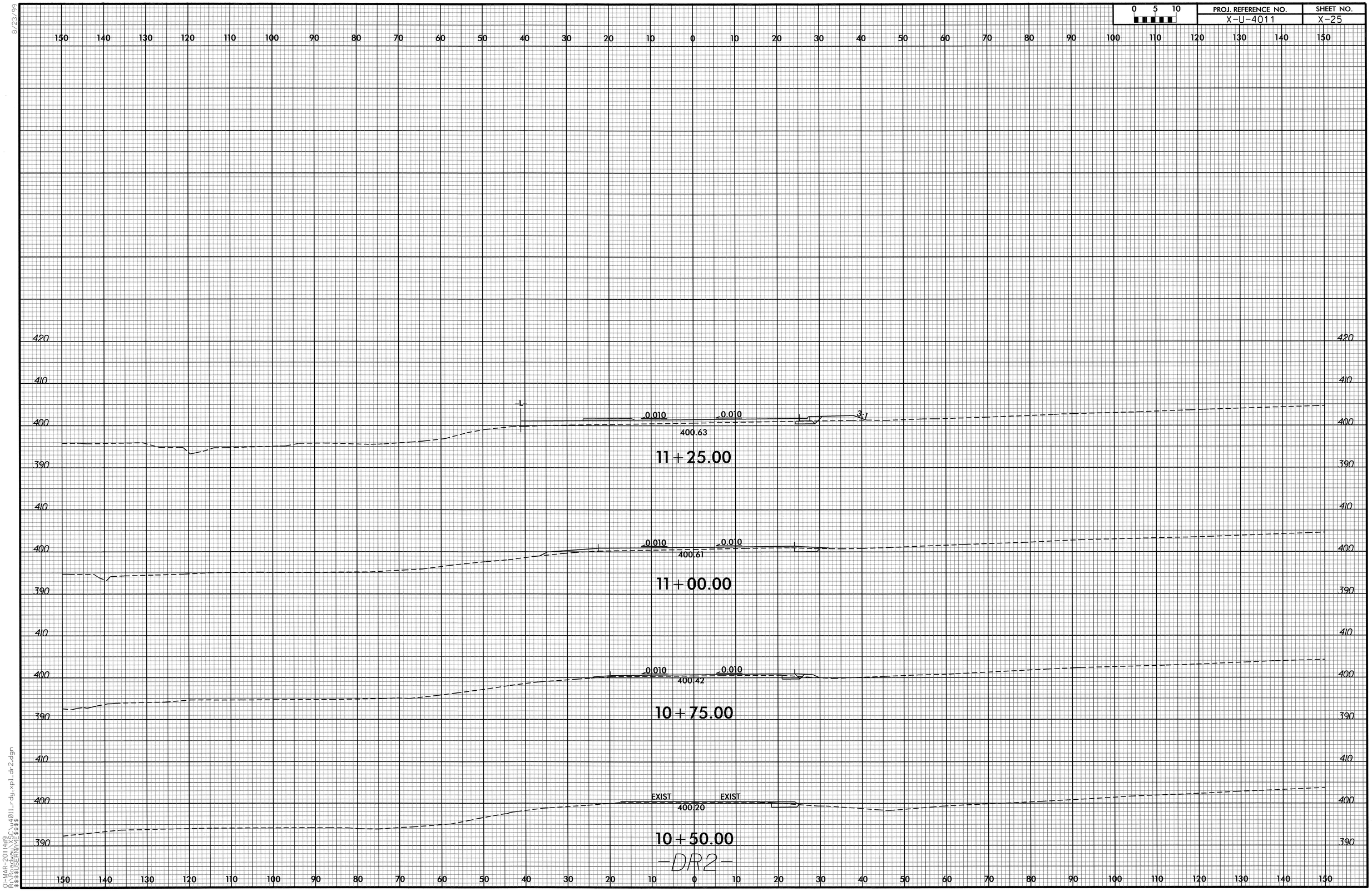

8/23/99

01-MAR-2011 14:19
R:\Roadway\XSc\u4011_rdy_xpl_dr2.dgn
$$$$USERNAME$$$$

0 5 10	PROJ. REFERENCE NO.	SHEET NO.
	U-4011	X-26



8/23/99

24-FEB-2011 10:59
R:\Roadway\X26\u4011_rdy_xpl_dr3.dgn
$$$$USERNAME$$$$

RD244219 2/24/2011 u4011_rdy_xpl_dr3 scalhoun RD-Oce860-34

PROJ. REFERENCE NO.	SHEET NO.
U-4011	X-27

0 5 10

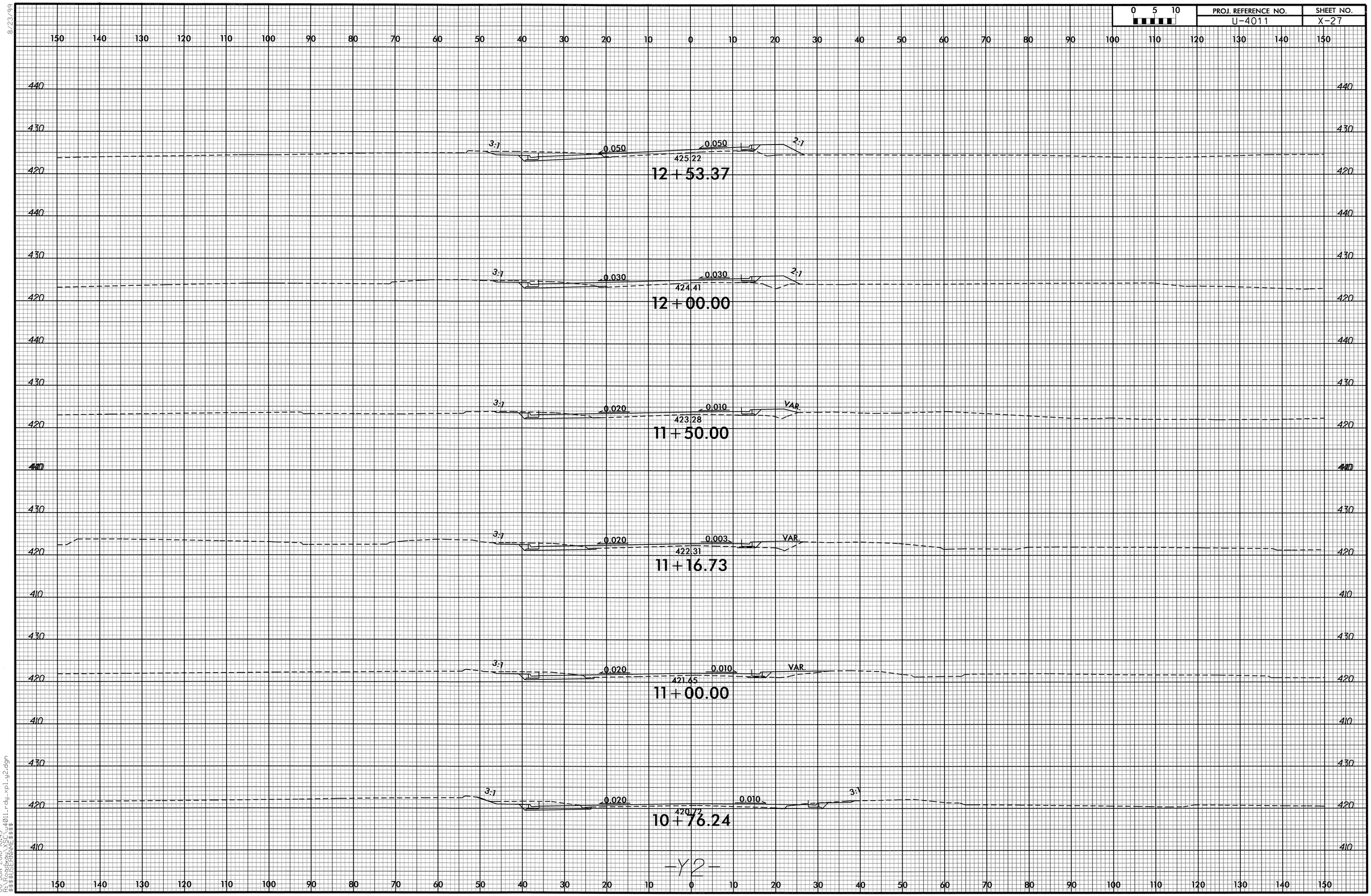

8/23/99

08-JUN-2010 10:43
R:\Roadway\Proj\u4011_rdy_xpl_y2.dgn
$$$$USERNAME$$$$

RD244219 6/8/2010 u4011_rdy_xpl_y2 scalhoun RD-Oce860-34

0 5 10	PROJ. REFERENCE NO.	SHEET NO.
	U-4011	X-28



8/23/99
08-JUN-2010 10:43
R:\Roadway\XSC\u4011_rdy_xpl_y2.dgn
$$$$USERNAME$$$$

8/23/99

0 5 10	PROJ. REFERENCE NO.	SHEET NO.
	U-4011	X-29

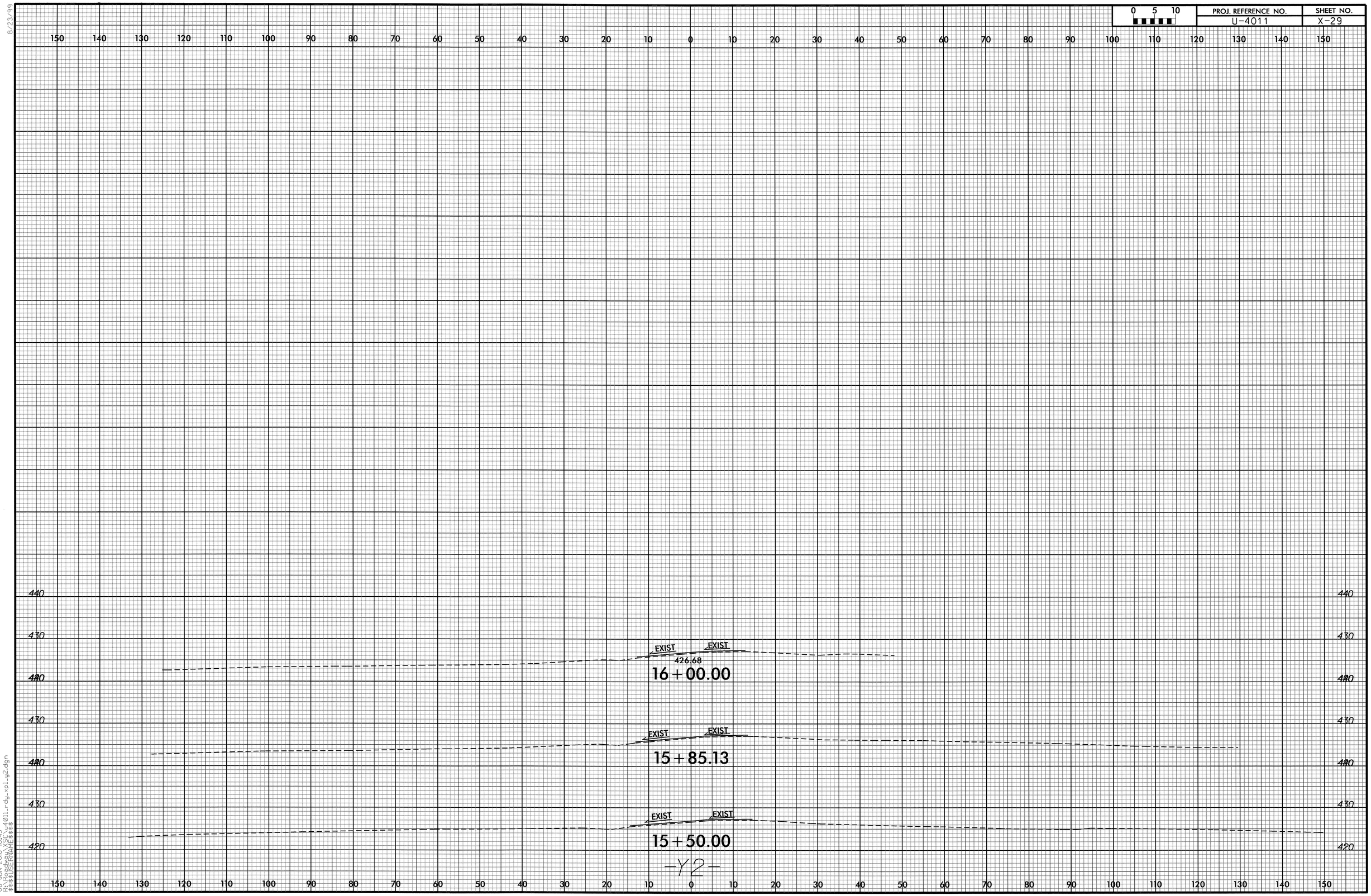

08-JUN-2010 10:43
P:\u4011_rdy_xpl_y22.dgn
$$$$USERNAME$$$$

RD244219 6/8/2010 u4011_rdy_xpl_y22 scalhoun RD-Oce860-34



)244219 6/8/2010 u4011_rdy_xpl_y3 scalhoun RD-Oce860-34