



EDR Environmental Atlas™

**EDR - Area/Corridor Study
US 52 Corridor Study
Forsyth, NC**

June 13, 2003

Inquiry number 0990765.1s

The Source For Environmental Risk Management Data

3530 Post Road
Southport, Connecticut 06890

Nationwide Customer Service

Telephone: 1-800-352-0050
Fax: 1-800-231-6802
Internet: www.edrnet.com

FOCUS MAP SUMMARY

<u>Database</u>	<u>Total Plotted</u>
<u>FEDERAL ASTM STANDARD</u>	
NPL	0
Proposed NPL	0
CERCLIS	0
CERC-NFRAP	4
CORRACTS	0
RCRIS-TSD	0
RCRIS Lg. Quan. Gen.	1
RCRIS Sm. Quan. Gen.	33
ERNS	4
<u>STATE ASTM STANDARD</u>	
State Haz. Waste	4
State Landfill	1
LUST	46
UST	79
OLI	0
INDIAN UST	0
VCP	0
<u>FEDERAL ASTM SUPPLEMENTAL</u>	
CONSENT	0
ROD	0
Delisted NPL	0
FINDS	68
HMIRS	1
MLTS	0
MINES	0
NPL Liens	0
PADS	0
DOD	0
RAATS	0
TRIS	3
TSCA	0
SSTS	0
FTTS	0
<u>STATE OR LOCAL ASTM SUPPLEMENTAL</u>	
NC HSDS	5
AST	3
LUST TRUST	13
IMD	61
<u>EDR PROPRIETARY HISTORICAL DATABASES</u>	
Coal Gas	0

EXECUTIVE SUMMARY

A search of available environmental records was conducted by Environmental Data Resources, Inc. (EDR).

TARGET PROPERTY INFORMATION

ADDRESS

WINSTON-SALEM, NC 27101

DATABASES WITH NO MAPPED SITES

No mapped sites were found in EDR's search of available ("reasonably ascertainable ") government records within the requested search area for the following databases:

FEDERAL ASTM STANDARD

NPL..... National Priority List
Proposed NPL..... Proposed National Priority List Sites
CERCLIS..... Comprehensive Environmental Response, Compensation, and Liability Information System
CORRACTS..... Corrective Action Report
RCRIS-TSD..... Resource Conservation and Recovery Information System

STATE ASTM STANDARD

OLI..... Old Landfill Inventory
INDIAN UST..... Underground Storage Tanks on Indian Land
VCP..... Responsible Party Voluntary Action Sites

FEDERAL ASTM SUPPLEMENTAL

CONSENT..... Superfund (CERCLA) Consent Decrees
ROD..... Records Of Decision
Delisted NPL..... National Priority List Deletions
MLTS..... Material Licensing Tracking System
MINES..... Mines Master Index File
NPL Liens..... Federal Superfund Liens
PADS..... PCB Activity Database System
DOD..... Department of Defense Sites
RAATS..... RCRA Administrative Action Tracking System
TSCA..... Toxic Substances Control Act
SSTS..... Section 7 Tracking Systems
FTTS..... FIFRA/ TSCA Tracking System - FIFRA (Federal Insecticide, Fungicide, & Rodenticide Act)/TSCA (Toxic Substances Control Act)

EDR PROPRIETARY HISTORICAL DATABASES

Coal Gas..... Former Manufactured Gas (Coal Gas) Sites

EXECUTIVE SUMMARY

SURROUNDING SITES: SEARCH RESULTS

Surrounding sites were identified.

The Map ID column refers to the Map ID-Focus Map(s) of the listed site.

Sites listed in ***bold italics*** are in multiple databases.

Unmappable (orphan) sites are not considered in the foregoing analysis.

FEDERAL ASTM STANDARD

CERCLIS-NFRAP: As of February 1995, CERCLIS sites designated "No Further Remedial Action Planned" (NFRAP) have been removed from CERCLIS. NFRAP sites may be sites where, following an initial investigation, no contamination was found, contamination was removed quickly without the need for the site to be placed on the NPL, or the contamination was not serious enough to require Federal Superfund Action or NPL consideration. EPA has removed approximately 25,000 NFRAP sites to lift the unintended barriers to the redevelopment of these properties and has archived them as historical records so EPA does not needlessly repeat the investigations in the future. This policy change is part of the EPA's Brownfields Redevelopment Program to help cities, states, private investors and affected citizens to promote economic redevelopment of unproductive urban sites.

A review of the CERC-NFRAP list, as provided by EDR, and dated 03/19/2003 has revealed that there are 4 CERC-NFRAP sites within the searched area.

<u>Site</u>	<u>Address</u>	<u>Map ID</u>
<i>STEWART-WARNER CORP BASSICK-SA</i>	<i>2941 INDIANA AVE</i>	<i>34-7</i>
<i>R J REYNOLDS TOBACCO CO</i>	<i>BLDG 95-1 7TH AT LINDEN</i>	<i>62-8</i>
<i>CAROLINA METALIZING CO INC</i>	<i>1925 VARGRAVE ST</i>	<i>83-9</i>
<i>SUN CHEM CORP-GPI DIV</i>	<i>2400 OLD LEXINGTON RD</i>	<i>92-9,10</i>

RCRIS: The Resource Conservation and Recovery Act database includes selected information on sites that generate, store, treat, or dispose of hazardous waste as defined by the Act. The source of this database is the U.S. EPA.

A review of the RCRIS-LQG list, as provided by EDR, and dated 09/09/2002 has revealed that there is 1 RCRIS-LQG site within the searched area.

<u>Site</u>	<u>Address</u>	<u>Map ID</u>
<i>STEWART-WARNER CORP BASSICK-SA</i>	<i>2941 INDIANA AVE</i>	<i>34-7</i>

RCRIS: The Resource Conservation and Recovery Act database includes selected information on sites that generate, store, treat, or dispose of hazardous waste as defined by the Act. The source of this database is the U.S. EPA.

A review of the RCRIS-SQG list, as provided by EDR, and dated 09/09/2002 has revealed that there are 33 RCRIS-SQG sites within the searched area.

EXECUTIVE SUMMARY

<u>Site</u>	<u>Address</u>	<u>Map ID</u>
MODERN NISSAN	5795 UNIVERSITY PKWY	5-3
VULCAN MATERIALS CO CENTRAL	4401 N PATTERSON AVE	12-4
PEACH AUTO PAINTING & COLLISIO	4155 N PATTERSON AVE	16-4
TICKLED PINK CLEANERS	540 AKRON DR	19-7
EXXON RAS #46723	351 AKRON DR	20-7
GOODYEAR AUTO SERVICE CENTER	3500 N PATTERSON AVE	21-7
NORFOLK SOUTHERN RAILWAY CO	600 GAYNOR ST	22-7
ARMY RESERVE AMSA 120 G	3301-1 N GLENN AVE	28-7
TRADER PUBLISHING WINSTON PLT	3001 N LIBERTY	32-7
WINSTON BODY REPAIRS INC	2610 N LIBERTY ST	39-7
FAIRVIEW CLEANERS	1400 N LIBERTY ST	48-8
US POSTAL MAINT GARAGE	1329 N LIBERTY ST	48-8
AUTOMOTIVE MACHINE SHOP CO	1323 N LIBERTY ST	48-8
FLAKT INC BAHNSON DIV	1330 IVY AVE	50-8
L'ERIN COSMETICS	1325 IVY AVE	50-8
LUWA BAHNSON - IVY AVE	1325 IVY AVE	50-8
L'ERIN COSMETICS CO	1325 IVY AVE	50-8
R J REYNOLDS TOBACCO CO	BLDG 95-1 7TH AT LINDEN	62-8
RJ REYNOLDS TOBACCO CO 96	LINDEN ST	62-8
PIEDMONT NATURAL GAS CO	250 LINDEN ST	68-8
WINSTON SALEM STATE UNIVERSITY	601 MARTIN LUTHER KING	70-9
HOH CORPORATION	1701 VARGRAVE ST	73-9
WEYERHAEUSER CO	1703 VARGRAVE ST	73-9
SOIL SOLUTIONS	1703 VARGRAVE ST	73-9
CAROLINA STEEL SALEM PLANT	1725 VARGRAVE ST	74-9
TRIANGLE CAMPERS INC	411 S WAUGHTOWN ST	79-9
CAROLINA METALIZING CO INC	1925 VARGRAVE ST	83-9
SHERWIN WILLIAMS CO #9220	530 WAUGHTOWN ST	84-9
F & M BODY SHOP	610 WAUGHTOWN ST	87-9
D C BILLING GARAGE	617 WAUGHTOWN ST	87-9
AT&T TECHNOLOGIES INC DEPT# 11	438 GOLDFLOSS ST	91-9,10
SUN CHEM CORP-GPI DIV	2400 OLD LEXINGTON RD	92-9,10
SEARS UNIT # 7435	2995 STARLIGHT DR	94-10

ERNS: The Emergency Response Notification System records and stores information on reported releases of oil and hazardous substances. The source of this database is the U.S. EPA.

A review of the ERNS list, as provided by EDR, and dated 12/31/2002 has revealed that there are 4 ERNS sites within the searched area.

<u>Site</u>	<u>Address</u>	<u>Map ID</u>
2849 LIBERTY ST	2849 LIBERTY ST	36-7
7TH & LINDEN ST	7TH & LINDEN ST	62-8
1300 CUNNINGHAM AVE.	1300 CUNNINGHAM AVE.	72-9
617 WAUGHTOWN ST	617 WAUGHTOWN ST	87-9

STATE ASTM STANDARD

EXECUTIVE SUMMARY

SHWS: The State Hazardous Waste Sites records are the states' equivalent to CERCLIS. These sites may or may not already be listed on the federal CERCLIS list. Priority sites planned for cleanup using state funds (state equivalent of Superfund) are identified along with sites where cleanup will be paid for by potentially responsible parties. The data come from the Department of Environment & Natural Resources' Inactive Hazardous Sites Program.

A review of the SHWS list, as provided by EDR, has revealed that there are 4 SHWS sites within the searched area.

<u>Site</u>	<u>Address</u>	<u>Map ID</u>
STEWART-WARNER CORP/BASSICK-SA	2941 INDIANA AVE	34-7
REYNOLDS RJ TOBACCO COMPANY	7TH ST / LINDEN ST	62-8
CAROLINA METALIZING CO., INC.	1925 VARGRAVE STREET	83-9
SUN CHEM CORPORATION/GPI DIV	2400 OLD LEXINGTON ROAD	92-9,10

SWF/LF: The Solid Waste Facilities/Landfill Sites records typically contain an inventory of solid waste disposal facilities or landfills in a particular state. The data come from the Department of Environment & Natural Resources' List of Solid Waste Facility Contacts in Alpha Order.

A review of the SWF/LF list, as provided by EDR, has revealed that there is 1 SWF/LF site within the searched area.

<u>Site</u>	<u>Address</u>	<u>Map ID</u>
T I R E S INC	617 WAUGHTOWN ST.	87-9

LUST: The Leaking Underground Storage Tank Incidents Management Database contains an inventory of reported leaking underground storage tank incidents. The data come from the Department of Environment, & Natural Resources' Incidents by Address.

A review of the LUST list, as provided by EDR, and dated 03/07/2003 has revealed that there are 46 LUST sites within the searched area.

<u>Site</u>	<u>Address</u>	<u>Map ID</u>
NEIGHBORS #1	5981 UNIVERSITY PKWY	1-3
BUDGET FLOORING	4600 N. PATTERSON AVE.	4-3
MODERN NISSAN	5795 UNIVERSITY PKWY	5-3
MCGEE STATION II	4473 N. PATTERSON AVE.	11-3,4
MCGEE STATION	4473 N. PATTERSON AVE.	11-3,4
VULCAN - NORTH QUARRY-E	4401 N. PATTERSON AVE.	12-4
VULCAN MATERIALS COMPANY	4401 PATTERSON AVE.	12-4
VULCAN MATERIALS CO CENTRAL	4401 N PATTERSON AVE	12-4
FRANK MYERS AUTO SALES	4200 N. PATTERSON AVE.	15-4
52 & 8 SHELL SERVICE	4196 PATTERSON AVENUE	15-4
EXXON COMPANY USA #46723	351 AKRON DR.	20-7
NORFOLK & WESTERN RAILWAY CO.	600 GAYNOR ST.	22-7
PRECISION TUNE - WINSTON SALEM	3415 N. PATTERSON ST.	23-7
FROZEN FOOD PORTION PACK. INC	3535 GLENN AVE	24-7
DAIRY FRESH, INC.	2221 N. PATTERSON AVE.	26-7
BRENNER IRON & METAL - WASTE M	3301 GLENN AVE.	28-7
NORFOLK & WESTERN RAILWAY COMP	3000 LIBERTY ST.	32-7
DAVCO CORP.	3001 NORTH LIBERTY STRE	32-7
ILCO UNICAN CORP. - B	2941 INDIANA AVE.	34-7

EXECUTIVE SUMMARY

<u>Site</u>	<u>Address</u>	<u>Map ID</u>
<i>APAC - THOMAS ARTHUR PAVING</i>	<i>2805 INDIANA AVE.</i>	<i>37-7</i>
<i>KING PROPERTY, JAMES & BESSIE</i>	<i>2713 LIBERTY STREET</i>	<i>39-7</i>
<i>FRANK BLUM CONSTRUCTION CO.</i>	<i>830 25TH ST.</i>	<i>40-7</i>
<i>JET STATION #33056</i>	<i>1727 N. LIBERTY ST.</i>	<i>42-8</i>
<i>THOMAS & HOWARD</i>	<i>1650 IVY AVENUE</i>	<i>44-8</i>
<i>BP STATION #24162</i>	<i>1522 N. LIBERTY STREET</i>	<i>46-8</i>
<i>WILLIAMS UNION 76</i>	<i>1401 N LIBERTY ST</i>	<i>48-8</i>
<i>U S POSTAL SERVICE - VEHICLE M</i>	<i>1359 N. LIBERTY ST.</i>	<i>48-8</i>
<i>FORSYTH PARTNERS - IVY DIST.</i>	<i>1325 IVY AVE.</i>	<i>50-8</i>
<i>FAIRWAY ONE STOP</i>	<i>1253 N. LIBERTY STREET</i>	<i>51-8</i>
<i>MERITA BAKERY - LIBERTY STREET</i>	<i>1115 N. LIBERTY ST.</i>	<i>52-8</i>
<i>BIMCO</i>	<i>1007 N LIBERTY STREET</i>	<i>55-8</i>
<i>SALVAGE BUILDING MATERIALS-SER</i>	<i>960 N. LIBERTY ST.</i>	<i>57-8</i>
<i>R. J. REYNOLDS - ARCHER BLDG.</i>	<i>1200 MARTIN LUTHER</i>	<i>59-8</i>
<i>FORSYTH CO. - 725 HIGHLAND AVE</i>	<i>725 HIGHLAND AVE.</i>	<i>61-8</i>
<i>R. J. REYNOLDS - TRUCKING FACI</i>	<i>699 LINDEN STREET</i>	<i>62-8</i>
<i>GREYHOUND LINES INC</i>	<i>250 GREYHOUND COURT</i>	<i>67-8</i>
<i>GALLINS VENDING CO.. INC.</i>	<i>715 STADIUM DRIVE</i>	<i>71-9</i>
<i>SALEM SPRING COMPANY</i>	<i>303 WAUGHTOWN ST.</i>	<i>78-9</i>
<i>RYDER TRUCK RENTAL-W-S - B</i>	<i>440 WAUGHTOWN ST.</i>	<i>80-9</i>
<i>HOME REAL ESTATE PROPERTY</i>	<i>500 WAUGHTOWN</i>	<i>81-9</i>
<i>FORSYTH PARTNERS</i>	<i>585 WAUGHTOWN ST.</i>	<i>87-9</i>
<i>TNT VACUUM CLEANERS</i>	<i>611 WAUGHTOWN ST.</i>	<i>87-9</i>
<i>MCLEAN TRUCKING COMPANY</i>	<i>617 WAUGHTOWN STREET</i>	<i>87-9</i>
<i>GANT OIL CO. #10</i>	<i>648 WAUGHTOWN ST.</i>	<i>88-9</i>
<i>WACHOVIA BANK OF NC-WAUGHTOWN</i>	<i>658 WAUGHTOWN ST.</i>	<i>88-9</i>
<i>SEARS UNIT # 7435</i>	<i>2995 STARLIGHT DR</i>	<i>94-10</i>

UST: The Underground Storage Tank database contains registered USTs. USTs are regulated under Subtitle I of the Resource Conservation and Recovery Act (RCRA). The data come from the Department of Environment & Natural Resources' Petroleum Underground Storage Tank Database.

A review of the UST list, as provided by EDR, and dated 11/08/2002 has revealed that there are 79 UST sites within the searched area.

<u>Site</u>	<u>Address</u>	<u>Map ID</u>
NEIGHBOR'S FOOD STORE #1	5981 UNIVERSITY PKWY	1-3
FAST TRACK #127	5916 UNIVERSITY PARKWAY	3-3
NORTHSIDE SHELL	6055 NORTH PATTERSON AV	3-3
FORSYTH NISSAN	HWY 52 / N. UNIVERSITY	6-3
VULCAN MATERIALS COMPANY	4401 PATTERSON AVE.	12-4
NORTH QUARRY	4401 N PATTERSON AVE	12-4
COOK'S WAREHOUSE	4290 NORTH PATTERSON AV	13-4
ZAYRE DEPARTMENT STORE #518	4215 NORTH PATTERSON AV	14-4
TOWN & COUNTRY MOTORS INC	4200 N PATTERSON AVE	15-4
52 & 8 SHELL SERVICE	4196 PATTERSON AVENUE	15-4
HORN'S GARAGE. INC.	4153 NORTH PATTERSON AV	16-4
JOYNER WRECKING CO	4140 N PATTERSON AVE	17-4
STANLEYS FRESH MEATS	3990 N PATTERSON AVE	18-5,7
BETSY'S ONE STOP	559 AKRON DRIVE	19-7
TEXACO C-STORE	500 AKRON DRIVE	19-7
EXXON R/S #4-6723	351 AKRON DRIVE	20-7
NORFOLK & WESTERN RAILWAY CO	600 GAYNOR STREET	22-7

EXECUTIVE SUMMARY

Site	Address	Map ID
FROZEN FOOD PORTION PACK. INC	3535 GLENN AVE	24-7
US AIRWAYS M.S.B.	799 HANES ROAD	25-7
BRENNER IRON & METAL COMPANY	3415 GLENN AVENUE	27-7
WASTE MANAGEMENT OF THE PIEDM	P.O.BOX 16148	28-7
WASTE MANAGEMENT OF THE PIEDM	3303 N GLENN AV	28-7
WASTE MANAGEMENT	3301 GLENN AVENUE	28-7
SUBURBAN PROPANE	PO BOX 4107	30-7
NORFOLD & WESTERN RAILWAY COM	3000 LIBERTY STREET	32-7
DAVCO CORP.	3001 NORTH LIBERTY STRE	32-7
LIBERTY NORTH FIRE STATION (#	2995 N. LIBERTY STREET	32-7
RJR FLIGHT OPERATIONS	2901 N. LIBERTY ST.	33-7
STEWART-WARNER CORP BASSICK-SA	2941 INDIANA AVE	34-7
HANES MIDDLE SCHOOL	2900 INDIANA AVENUE	35-7
FLYNN AMOCO SERVICE	2821 NORTH LIBERTY ST.	38-7
KRISTY'S FOOD MART	2609 NORTH LIBERTY STRE	39-7
TRIANGLE COMMUNICATIONS. INC.	2400 NORTH LIBERTY STRE	41-7
CONOCO #33056	1727 N.E. LIBERTY STREE	42-8
SMITH-PHILLIPS LUMBER CO.	603 EAST 17TH STREET	43-8
THOMAS & HOWARD	1650 IVY AVENUE	44-8
GILMORE FUNERAL HOME	1609 N LIBERTY ST.	45-8
PAYNE SHELL SERVICE	1600 NORTH LIBERTY STRE	45-8
LIBERTY STREET B P #330	1522 NORTH LIBERTY STRE	46-8
WINSTON-SALEM 15TH ST WATER P	703 15TH ST.	47-8
WILLIAMS UNION 76	1401 N LIBERTY ST	48-8
BRAKE WORLD	1318 NORTH LIBERTY STRE	48-8
RAYMOND SUPPLY	708 E 13TH STREET	49-8
DUNAGAN & RIDEOUT. INC.	1234 NORTH LIBERTY STRE	51-8
MINIT MARKET #1	1253 LIBERTY STREET	51-8
AMERICAN BAKERIES CO	1115 N LIBERTY ST	52-8
SHILOHIAN-ST. PETER'S CHILD C	PO BOX 261/ N HIGH LAND	53-8
HELD FOR KATHLEEN SPENCER	1102 IVY AVENUE	54-8
FOOD BANK OF NORTHWEST NC INC	1024 N LIBERTY ST	55-8
BIMCO	1007 N LIBERTY STREET	55-8
KENNEDY MIDDLE SCHOOL	1000 N HIGHLAND AVENUE	56-8
ABE BRENNER/GERETRUDE BRENNER	951 BRENNER STREET	58-8
RJR ARCHER. INC.	400 EAST NINTH STREET	59-8
FORSYTH CO REYNOLDS HEALTH CE	741 HIGHLAND AVENUE	61-8
FORSYTH CO MENTAL HEALTH	725 HIGHLAND AVENUE	61-8
BUILDING 96-1	699 LINDEN STREET	62-8
HEALTH AND WELFARE BLDG	720 CARL RUSSELL AVE.	63-8
FORSYTH CO EMERGENCY MED SERV	911 EAST 5TH STREET	64-8
CAMEL CITY LAUNDRY CO.	501 E. THIRD STREET	65-8
GREYHOUND LINES INC	250 GREYHOUND COURT	67-8
PIEDMONT NATURAL GAS COMPANY.	250 LINDEN STREET	68-8
UNIVERSITY FIRE STATION (#4)	290 S. CLAREMONT AVENUE	69-8,9
WINSTON-SALEM STATE UNIV.	601 MARTIN LUTHER KING	70-9
GALLINS VENDING CO.. INC.	715 STADIUM DRIVE	71-9
HOLLY POULTRY CO INC	330 DIXIE BROADWAY ST	75-9
SALEM SPRING CO.. INC	1505 CHAPEL STREET, PO	76-9
FOGLE FURNITURE COMPANY	1759 VARGRAVE STREET	77-9
STAR SERVICE	400 WAUGHTOWN ST	79-9
RYDER TRUCK RENTAL. INC.	440 WAUGHTOWN STREET	80-9
JACK FISHER WHOLESALE MEAT	1803 LOMOND ST.	82-9
LEONARD OIL CO.	2037 VARGRAVE STREET	85-9
SUNNYSIDE ICE AND FUEL CO.. I	2001 GLENDALE AVENUE	86-9
TINA & TROY DISTRIBUTORS	611 WAUGHTOWN ST.	87-9

EXECUTIVE SUMMARY

<u>Site</u>	<u>Address</u>	<u>Map ID</u>
MCLEAN TRUCKING COMPANY	617 WAUGHTOWN STREET	87-9
GANT #810	648 WAUGHTOWN STREET	88-9
WACHOVIA BANK & TRUST CO	658 WAUGHTOWN STREET	88-9
WILCO #102	546 EAST SPRAUGUE STREE	90-9
THE ARTISTA COMPANY	437 GOLDFLOSS STREET	91-9,10
SEARS UNIT # 7435	2995 STARLIGHT DR	94-10

FEDERAL ASTM SUPPLEMENTAL

FINDS: The Facility Index System contains both facility information and "pointers" to other sources of information that contain more detail. These include: RCRIS; Permit Compliance System (PCS); Aerometric Information Retrieval System (AIRS); FATES (FIFRA [Federal Insecticide Fungicide Rodenticide Act] and TSCA Enforcement System, FTTS [FIFRA/TSCA Tracking System]; CERCLIS; DOCKET (Enforcement Docket used to manage and track information on civil judicial enforcement cases for all environmental statutes); Federal Underground Injection Control (FURS); Federal Reporting Data System (FRDS); Surface Impoundments (SIA); TSCA Chemicals in Commerce Information System (CICS); PADS; RCRA-J (medical waste transporters/disposers); TRIS; and TSCA. The source of this database is the U.S. EPA/NTIS.

A review of the FINDS list, as provided by EDR, and dated 03/19/2003 has revealed that there are 68 FINDS sites within the searched area.

<u>Site</u>	<u>Address</u>	<u>Map ID</u>
MODERN NISSAN	5795 UNIVERSITY PKWY	5-3
MODERN NISSAN	5795 UNIVERSITY PKWY	5-3
SANTARO INDUSTRIES, INC.	4515 PATTERSON AVE	10-3
SANTARO INDUSTRIES INCORPORATE	4515 PATTERSON AVENUE	10-3
VULCAN MATERIALS CO CENTRAL	4401 N PATTERSON AVE	12-4
APAC-CAROLINA, INC - THOMPSON	4401 N. PATTERSON AVE	12-4
THOMPSON ARTHUR PAVING COMPANY	4401 NORTH PATTERSON AV	12-4
PEACH AUTO PAINTING & COLLISIO	4155 N PATTERSON AVE	16-4
PEACH AUTO PAINTING & COLLISIO	4155 N PATTERSON AVE	16-4
TICKLED PINK CLEANERS	540 AKRON DR	19-7
TICKLED PINK CLEANERS	540 AKRON DR	19-7
EXXON RAS #46723	351 AKRON DR	20-7
EXXON RAS #46723	351 AKRON DR	20-7
GOODYEAR AUTO SERVICE CENTER	3500 N PATTERSON AVE	21-7
GOODYEAR AUTO SERVICE CENTER	3500 N PATTERSON AVE	21-7
NORFOLK SOUTHERN RAILWAY CO	600 GAYNOR ST	22-7
NORFOLK SOUTHERN RAILWAY CO	600 GAYNOR ST	22-7
WM OF PIEDMONT - WINSTON-SALEM	3303 N GLENN AVE	28-7
ARMY RESERVE AMSA 120 G	3301-1 N GLENN AVE	28-7
ARMY RESERVE AMSA 120 G	3301-1 N GLENN AVE	28-7
TRADER PUBLISHING WINSTON PLT	3001 N LIBERTY	32-7
TRADER PUBLISHING WINSTON PLT	3001 N LIBERTY	32-7
STEWART-WARNER CORP BASSICK-SA	2941 INDIANA AVE	34-7
KABA ILCO CORPORATION	2941 INDIANA AVENUE	34-7
WINSTON BODY REPAIRS INC	2610 N LIBERTY ST	39-7
WINSTON BODY REPAIRS INC	2610 N LIBERTY ST	39-7
FAIRVIEW CLEANERS	1400 N LIBERTY ST	48-8
FAIRVIEW CLEANERS	1400 N LIBERTY ST	48-8
US POSTAL MAINT GARAGE	1329 N LIBERTY ST	48-8

EXECUTIVE SUMMARY

<u>Site</u>	<u>Address</u>	<u>Map ID</u>
US POSTAL MAINT GARAGE	1329 N LIBERTY ST	48-8
AUTOMOTIVE MACHINE SHOP CO	1323 N LIBERTY ST	48-8
AUTOMOTIVE MACHINE SHOP CO	1323 N LIBERTY ST	48-8
RECYCLE AMERICA-WINSTON SALEM	1330 IVY AVENUE	50-8
FLAKT INC BAHNSON DIV	1330 IVY AVE	50-8
LUWA BAHNSON - IVY AVE	1325 IVY AVE	50-8
L'ERIN COSMETICS CO	1325 IVY AVE	50-8
LUWA BAHNSON	1325 IVY AVENUE	50-8
L'ERIN COSMETICS CO	1325 IVY AVE	50-8
REYNOLDS HEALTH CENTER	741 N. HIGHLAND AVE.	61-8
REYNOLDS HEALTH CENTER	741 N. HIGHLAND AVE.	61-8
R J REYNOLDS TOBACCO CO	BLDG 95-1 7TH AT LINDEN	62-8
RJ REYNOLDS TOBACCO CO 96	LINDEN ST	62-8
PIEDMONT NATURAL GAS CO	250 LINDEN ST	68-8
WINSTON SALEM STATE UNIVERSITY	601 MARTIN LUTHER KING	70-9
HOH CORPORATION	1701 VARGRAVE ST	73-9
HOH CORPORATION	1701 VARGRAVE ST	73-9
WEYERHAEUSER CO	1703 VARGRAVE ST	73-9
WEYERHAEUSER CORPORATION	1703 VARGRAVE STREET	73-9
CAROLINA STEEL SALEM PLANT	1725 VARGRAVE ST	74-9
CAROLINA STEEL FAB-FORSYTH SIT	1725 VARGROVE ST	74-9
CAROLINA STEEL	1725 VARGRAVE ST.	74-9
TRIANGLE CAMPERS INC	411 S WAUGHTOWN ST	79-9
TRIANGLE CAMPERS INC	411 S WAUGHTOWN ST	79-9
CAROLINA METALIZING CO INC	1925 VARGRAVE ST	83-9
CAROLINA METALIZING CO INC	1925 VARGRAVE ST	83-9
SHERWIN WILLIAMS CO #9220	530 WAUGHTOWN ST	84-9
SHERWIN WILLIAMS CO #9220	530 WAUGHTOWN ST	84-9
F & M BODY SHOP	610 WAUGHTOWN ST	87-9
F & M BODY SHOP	610 WAUGHTOWN ST	87-9
D C BILLING GARAGE	617 WAUGHTOWN ST	87-9
D C BILLING GARAGE	617 WAUGHTOWN ST	87-9
AT&T NETWORK SYSTEMS	438 GOLDFLOSS STREET	91-9,10
AT&T TECHNOLOGIES INC DEPT# 11	438 GOLDFLOSS ST	91-9,10
SUN CHEM CORP-GPI DIV	2400 OLD LEXINGTON RD	92-9,10
SUN CHEMICAL CORP GPI	2400 OLD LEXINGTON RD	92-9,10
POLAR PLASTICS N.C. INC.	2500 OLD LEXINGTON ROAD	92-9,10
SEARS UNIT # 7435	2995 STARLIGHT DR	94-10
SEARS UNIT # 7435	2995 STARLIGHT DR	94-10

HMIRS: The Hazardous Materials Incident Report System contains hazardous material spill incidents reported to the Department of Transportation. The source of this database is the U.S. EPA.

A review of the HMIRS list, as provided by EDR, and dated 01/31/2003 has revealed that there is 1 HMIRS site within the searched area.

<u>Site</u>	<u>Address</u>	<u>Map ID</u>
Not reported	3000 NORTH LIBERTY STRE	32-7

EXECUTIVE SUMMARY

TRIS: The Toxic Chemical Release Inventory System identifies facilities that release toxic chemicals to the air, water, and land in reportable quantities under SARA Title III, Section 313. The source of this database is the U.S. EPA.

A review of the TRIS list, as provided by EDR, and dated 12/31/2000 has revealed that there are 3 TRIS sites within the searched area.

<u>Site</u>	<u>Address</u>	<u>Map ID</u>
APAC CAROLINA TAPCO ASPHALT PL	4401 N. PATTERSON AVE.	12-4
ILCO UNICAN CORP.	2941 INDIANA AVE.	34-7
WEYERHAEUSER CO	1703 VARGRAVE ST	73-9

STATE OR LOCAL ASTM SUPPLEMENTAL

HSDS: The Hazardous Substance Disposal Sites list contains locations of uncontrolled and unregulated hazardous waste sites. The file contains sites on the national priority list as well as the state priority list. The data source is the North Carolina Center for Geographic Information and Analysis.

A review of the NC HSDS list, as provided by EDR, and dated 06/21/1995 has revealed that there are 10 NC HSDS sites within the searched area.

<u>Site</u>	<u>Address</u>	<u>Map ID</u>
IMC		29-7
STEWART-WARNER CORP BASSICK-SA		31-7
REYNOLDS RJ TOBACCO CO		60-8
WINSTON-SALEM COAL GAS PLANT N		66-8
CAROLINA METALIZING CO INC		83-9

AST: The Aboveground Storage Tank database contains registered ASTs. The data come from the Department of Environment, Health, & Natural Resources' Petroleum Aboveground Storage Tank Database.

A review of the AST list, as provided by EDR, and dated 01/01/2003 has revealed that there are 3 AST sites within the searched area.

<u>Site</u>	<u>Address</u>	<u>Map ID</u>
MORRIS OIL CO.	1700 IVY AVE	44-8
LEONARD OIL CO. (OLD TOWN TERM	JUNIA AVE. & VARGRAVE S	85-9
A T WILLIAMS OIL CO. (W/S S SI	546 E SPRAGUE ST	90-9

LUST TRUST: This database contains information about claims against the State Trust Funds for reimbursements for expenses incurred while remediating Leaking USTs.

A review of the LUST TRUST list, as provided by EDR, and dated 05/09/2003 has revealed that there are 13 LUST TRUST sites within the searched area.

EXECUTIVE SUMMARY

<u>Site</u>	<u>Address</u>	<u>Map ID</u>
NEIGHBORS #1	5981 UNIVERSITY PKWY	1-3
MCGEE BUDGET FLOORING	4600 N. PATTERSON AVENU	7-3
VULCAN MATERIALS COMPANY	4401 PATTERSON AVE.	12-4
52 & 8 SHELL SERVICE	4196 PATTERSON AVENUE	15-4
WASTE MANAGEMENT	3301 GLENN AVENUE	28-7
DIXIE CONCRETE	3001 N. LIBERTY ST.	32-7
ILCO UNICAN CORPORATION	2941 INDIANA AVENUE	34-7
THOMAS & HOWARD	1650 IVY AVENUE	44-8
BP STATION #24162	1522 NORTH LIBERTY STRE	46-8
GALLINS VENDING CO.. INC.	715 STADIUM DRIVE	71-9
SALEM SPRING COMPANY	303 WAUGHTOWN ST.	78-9
HOME REAL ESTATE PROPERTY	500 WAUGHTOWN	81-9
GANT #810	648 WAUGHTOWN STREET	88-9

IMD: Incident Management Database.

A review of the IMD list, as provided by EDR, and dated 04/24/2003 has revealed that there are 61 IMD sites within the searched area.

<u>Site</u>	<u>Address</u>	<u>Map ID</u>
NEIGHBORS #1	5981 UNIVERSITY PKWY	1-3
DILLING PROPERTY, LEO	5967 UNIVERSITY PKWY	2-3
BUDGET FLOORING	4600 N. PATTERSON AVE.	4-3
MODERN NISSAN	5795 UNIVERSITY PKWY	5-3
HOME DEPOT - PROPOSED	5753 ROBIN WOOD LANE	8-3
VULCAN MATERIALS	4401 NORTH PATTERSON AV	9-3
MCGEE STATION II	4473 N. PATTERSON AVE.	11-3,4
MCGEE STATION	4473 N. PATTERSON AVE.	11-3,4
VULCAN - NORTH QUARRY-E	4401 N. PATTERSON AVE.	12-4
VULCAN MATERIALS COMPANY	4401 PATTERSON AVE.	12-4
VULCAN MATERIALS CO CENTRAL	4401 N PATTERSON AVE	12-4
FRANK MYERS AUTO SALES	4200 N. PATTERSON AVE.	15-4
52 & 8 SHELL SERVICE	4196 PATTERSON AVENUE	15-4
EXXON COMPANY USA #46723	351 AKRON DR.	20-7
NORFOLK & WESTERN RAILWAY CO.	600 GAYNOR ST.	22-7
PRECISION TUNE - WINSTON SALEM	3415 N. PATTERSON ST.	23-7
FROZEN FOOD PORTION PACK. INC	3535 GLENN AVE	24-7
DAIRY FRESH, INC.	2221 N. PATTERSON AVE.	26-7
BRENNER IRON & METAL - WASTE M	3301 GLENN AVE.	28-7
NORFOLK & WESTERN RAILWAY COMP	3000 LIBERTY ST.	32-7
DAVCO CORP.	3001 NORTH LIBERTY STRE	32-7
ILCO UNICAN CORP. - A	2941 INDIANA AVE.	34-7
ILCO UNICAN CORP. - B	2941 INDIANA AVE.	34-7
STEWART-WARNER CORP BASSICK-SA	2941 INDIANA AVE	34-7
APAC - THOMAS ARTHUR PAVING	2805 INDIANA AVE.	37-7
NC DOT - SITE #54 THOMPSON ART	2805 INDIANA AVE.	37-7
KING PROPERTY, JAMES & BESSIE	2713 LIBERTY STREET	39-7
FRANK BLUM CONSTRUCTION CO.	830 25TH ST.	40-7
JET STATION #33056	1727 N. LIBERTY ST.	42-8
THOMAS & HOWARD	1650 IVY AVENUE	44-8
BP STATION #24162	1522 N. LIBERTY STREET	46-8
U S POSTAL SERVICE - VEHICLE M	1359 N. LIBERTY ST.	48-8
FORSYTH PARTNERS - IVY DIST.	1325 IVY AVE.	50-8

EXECUTIVE SUMMARY

<u>Site</u>	<u>Address</u>	<u>Map ID</u>
FAIRWAY ONE STOP	1253 N. LIBERTY STREET	51-8
MERITA BAKERY - LIBERTY STREET	1115 N. LIBERTY ST.	52-8
BIMCO	1007 N LIBERTY STREET	55-8
SALVAGE BUILDING MATERIALS-SER	960 N. LIBERTY ST.	57-8
R. J. REYNOLDS - ARCHER BLDG.	1200 MARTIN LUTHER	59-8
EDMAC COMPRESSOR COMPANY	1151 MARTIN LUTHER KING	59-8
FORSYTH CO. - 725 HIGHLAND AVE	725 HIGHLAND AVE.	61-8
R. J. REYNOLDS - TRUCKING FACI	699 LINDEN STREET	62-8
CAMEL CITY LAUNDRY CO.	501 E. THIRD STREET	65-8
GREYHOUND LINES INC	250 GREYHOUND COURT	67-8
RJR-FORKLIFT MAINT. BLDG.96-6	LINDEN ST.	68-8
W.S. STATE UNIV.-ANDERSON BLDG	601 MARTIN LUTHER KING	70-9
GALLINS VENDING CO.. INC.	715 STADIUM DRIVE	71-9
SALEM SPRING COMPANY	303 WAUGHTOWN ST.	78-9
RYDER TRUCK RENTAL-W-S - B	440 WAUGHTOWN ST.	80-9
HOME REAL ESTATE PROPERTY	500 WAUGHTOWN	81-9
FORSYTH PARTNERS	585 WAUGHTOWN ST.	87-9
FORSYTH PARTNERS - WAUGHTOWN	595 WAUGHTOWN ST.	87-9
TNT VACUUM CLEANERS	611 WAUGHTOWN ST.	87-9
MCLEAN TRUCKING COMPANY	617 WAUGHTOWN STREET	87-9
LANDINGHAM PLUMBING & HEATING	615 JUNIA AVENUE	88-9
MCLEAN TRUCKING CO.	WAUGHTOWN ST.	88-9
GANT OIL CO. #10	648 WAUGHTOWN ST.	88-9
WACHOVIA BANK OF NC-WAUGHTOWN	658 WAUGHTOWN ST.	88-9
SPRAGUE ST. BAPTIST CHURCH	SPRAGUE	89-9
HINKLES	2390 OLD LEXINGTON RD	92-9,10
NC DOT PARCEL#325	SILAS CREEK PARKWAY	93-10
SEARS UNIT # 7435	2995 STARLIGHT DR	94-10

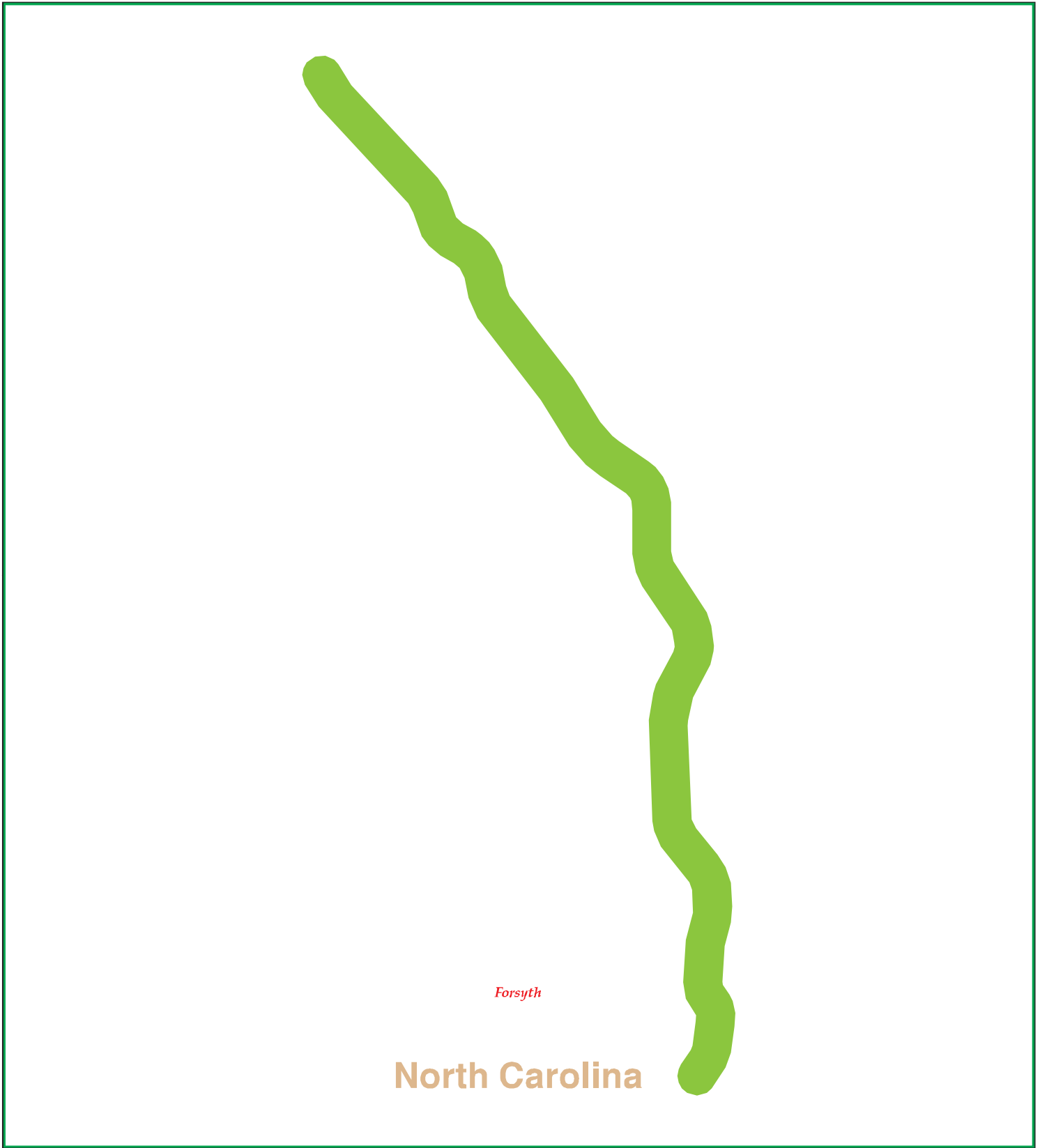
EXECUTIVE SUMMARY

Please refer to the end of the findings report for unmapped orphan sites due to poor or inadequate address information.

Section 1

Overview and Key Map

Overview Map

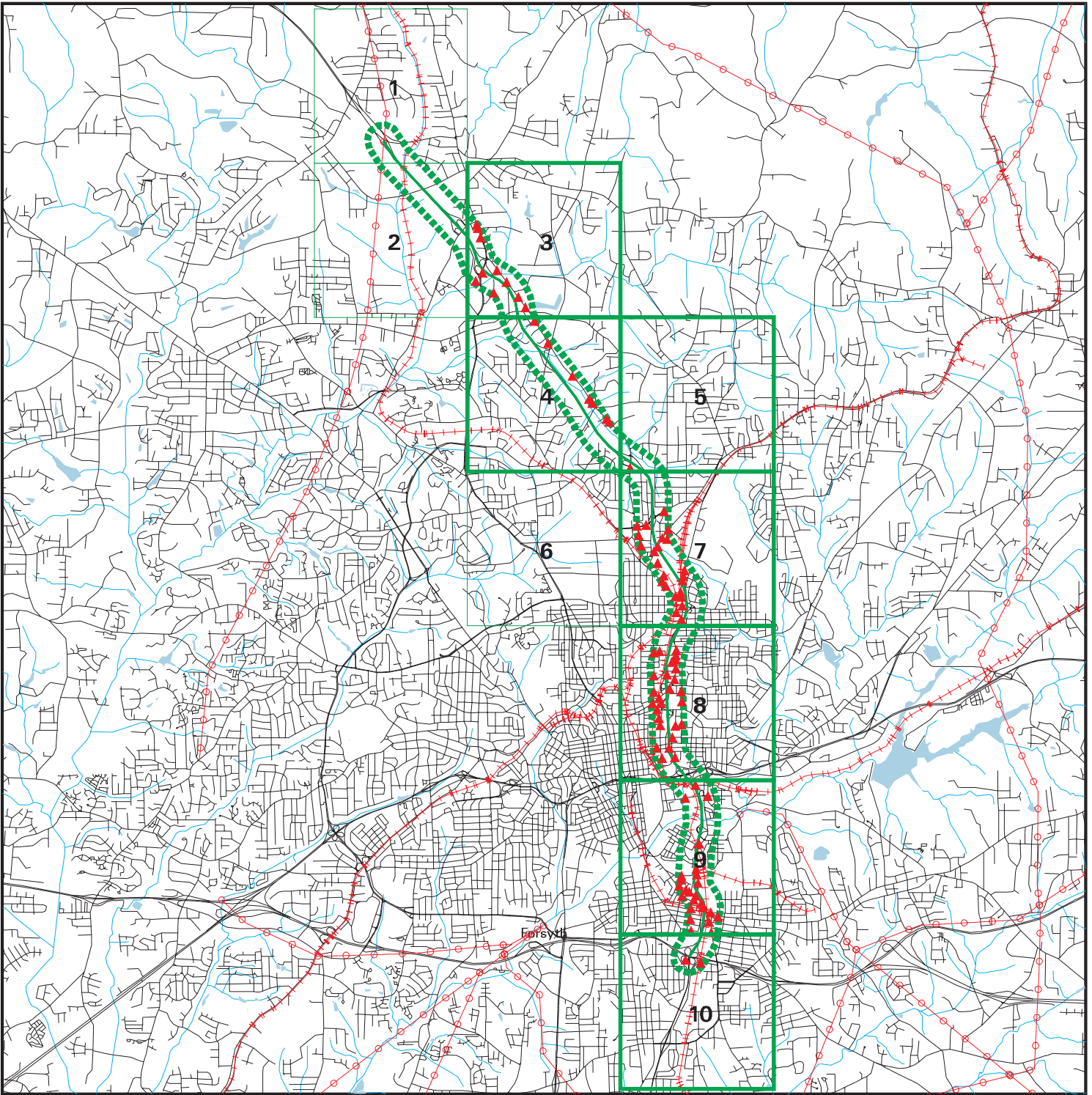


EDR - Area/Corridor Study

US 52 Corridor Study



Key Map



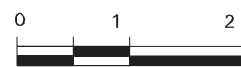
EDR Environmental
Data
Resources, Inc.
1-800-352-0650

EDR – Area/Corridor Study

US 52 Corridor Study

Legend

- | | | | | |
|---------------|----------------|-------------|-----------------|--------------|
| Roads | Waterways | Powerlines | Superfund Sites | Listed Sites |
| Major Roads | Railroads | Pipelines | Water | |
| Contour Lines | Study Boundary | Fault Lines | | |

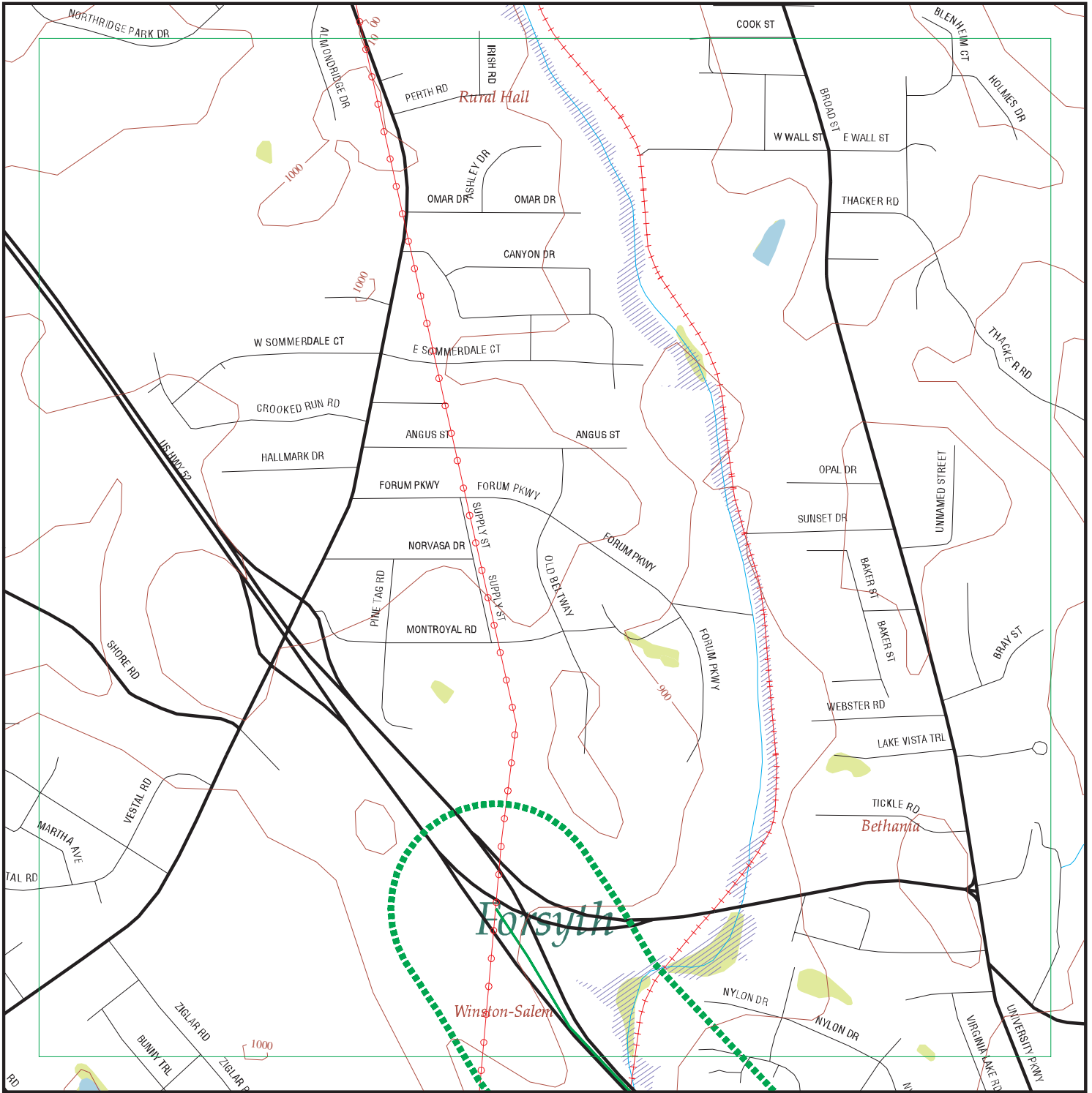


Scale in Miles

Section 2

**Focus Maps and
Findings**

Focus Map 1

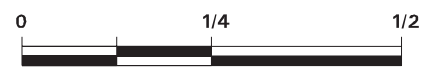


EDR Environmental
Data
Resources, Inc.
1-800-352-0650

EDR – Area/Corridor Study US 52 Corridor Study

Legend

- | | | | | |
|---------------|--------------------|-------------|-----------------|--------------|
| Roads | Waterways | Powerlines | Superfund Sites | Listed Sites |
| Major Roads | Railroads | Pipelines | Water | |
| Contour Lines | Study Boundary | Fault Lines | | |
| Wetlands | 100-Yr Flood Zones | | | |

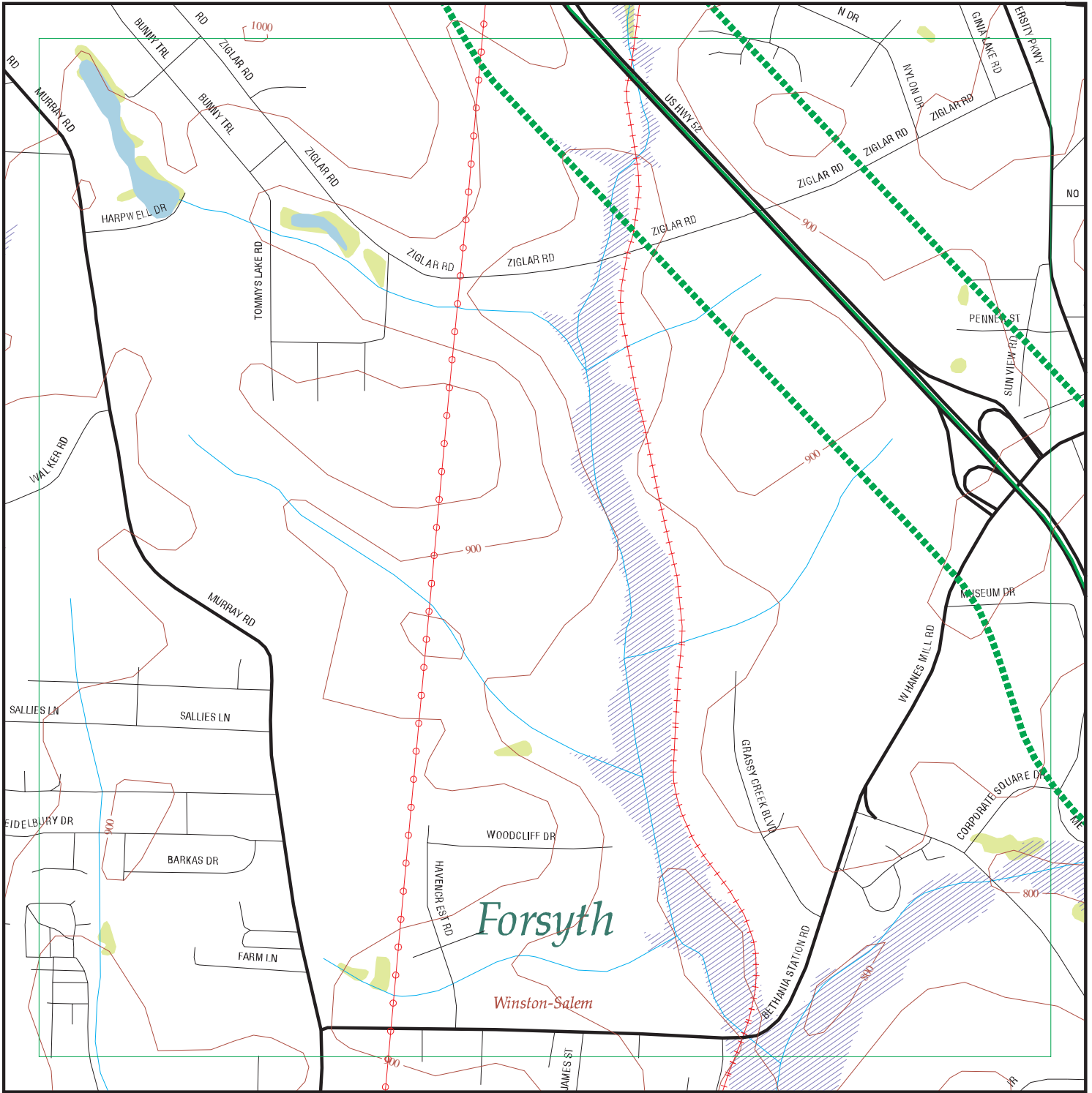


Scale in Miles

FOCUS MAP 1 ORPHAN SUMMARY

City	EDR ID	Site Name	Site Address	Zip	Database(s)
RURAL HALL	U001204311	TOWN'S EXXON (SOLD)	RT 2	27045	UST
RURAL HALL	U001196579	PHILLIPS 66 COMPANY #	US 52 & NC 65	27045	UST
RURAL HALL	U001187461	NEIGHBORS #27	HWY 65 HEATHERTON LANE	27045	UST
RURAL HALL	U003091526	PINEBROOK GROCERY & FUEL #3	7755 HIGHWAY 66 NORTH	27045	UST
RURAL HALL	U003008286	TOWN'S EXXON (PRIOR OPERATOR)	450 BETHANIA ROAD	27045	UST
RURAL HALL	U003144703	ELECTRONIC SERVICE CENTER	6671-73 BROAD STREET	27045	UST
RURAL HALL	U001196366	RURAL HALL BRANCH OFFICE	NORTH MAIN STREET	27045	UST
RURAL HALL	S105766665	STOLTZ PROPERTY, DOROTHY	730 W. NC HWY 65	27045	LUST
RURAL HALL	1001215022	GULLWING PRODUCTIONS	521-A NORTH RIDGE BUS PARK DR	27045	RCRIS-SQG, FINDS
WINSTON SALEM	S105805020	HANES MILL ROAD LANDFILL	325 HANES MILL ROAD	27105	SWF/LF
WINSTON-SALEM	U001558611	KERNERSVILLE DODGE	1015 HIGHWAY 66 SOUTH	27105	UST

Focus Map 2



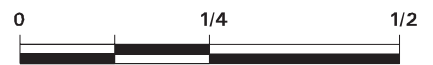
EDR Environmental Data Resources, Inc.
 1-800-352-0650

EDR – Area/Corridor Study

US 52 Corridor Study

Legend

- | | | | | |
|---------------|--------------------|-------------|-----------------|--------------|
| Roads | Waterways | Powerlines | Superfund Sites | Listed Sites |
| Major Roads | Railroads | Pipelines | Water | |
| Contour Lines | Study Boundary | Fault Lines | | |
| Wetlands | 100-Yr Flood Zones | | | |

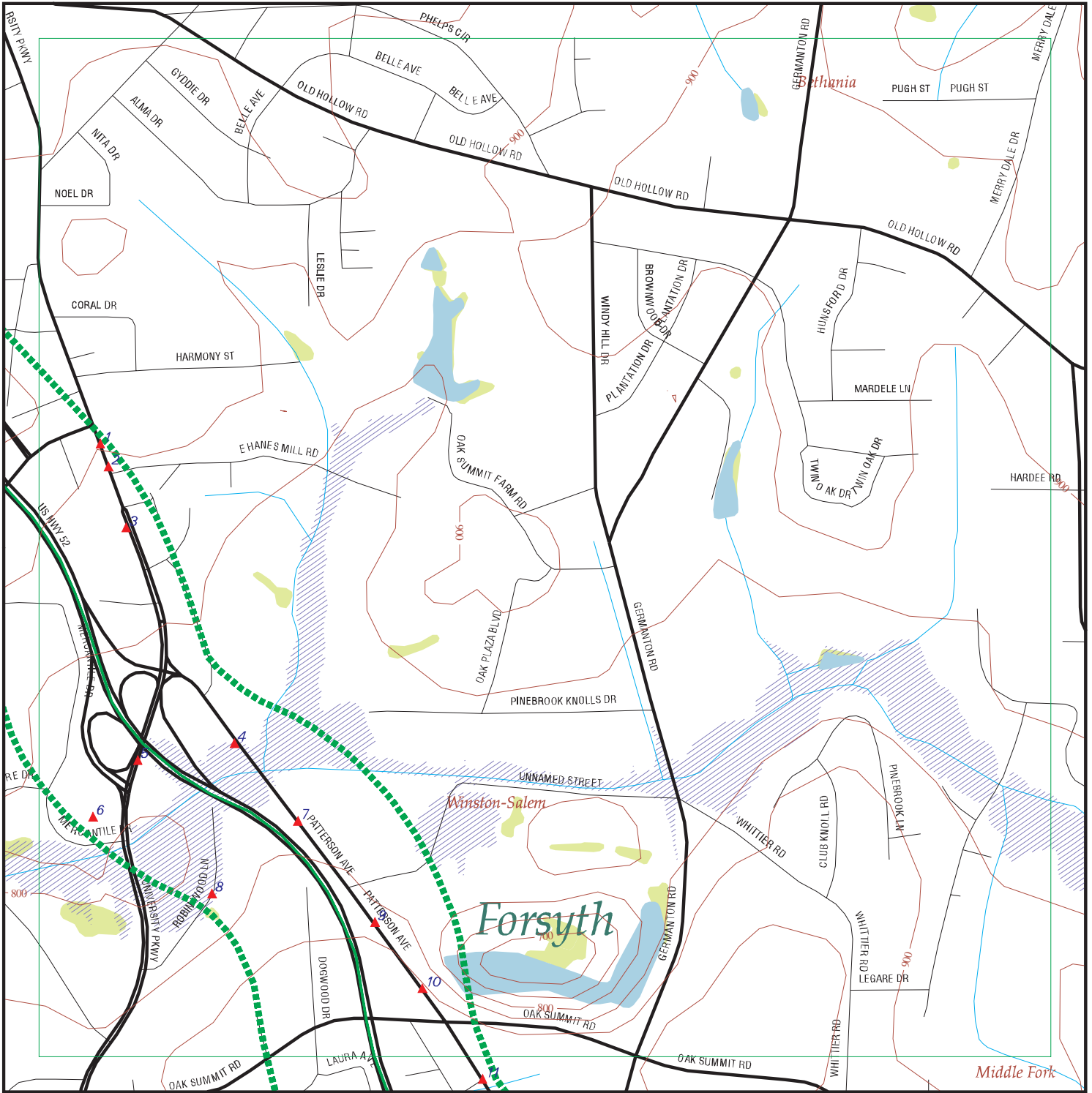


Scale in Miles

FOCUS MAP 2 ORPHAN SUMMARY

City	EDR ID	Site Name	Site Address	Zip	Database(s)
RURAL HALL	U001204311	TOWN'S EXXON (SOLD)	RT 2	27045	UST
RURAL HALL	U001196579	PHILLIPS 66 COMPANY #	US 52 & NC 65	27045	UST
RURAL HALL	U001187461	NEIGHBORS #27	HWY 65 HEATHERTON LANE	27045	UST
RURAL HALL	U003091526	PINEBROOK GROCERY & FUEL #3	7755 HIGHWAY 66 NORTH	27045	UST
RURAL HALL	U003008286	TOWN'S EXXON (PRIOR OPERATOR)	450 BETHANIA ROAD	27045	UST
RURAL HALL	S105766665	STOLTZ PROPERTY, DOROTHY	730 W. NC HWY 65	27045	LUST
WINSTON SALEM	S105805020	HANES MILL ROAD LANDFILL	325 HANES MILL ROAD	27105	SWF/LF
WINSTON-SALEM	U001558611	KERNERSVILLE DODGE	1015 HIGHWAY 66 SOUTH	27105	UST
WINSTON-SALEM	1004747161	WAL-MART STORE #1849	320 E HANES MILLS RD	27105	RCRIS-SQG, FINDS

Focus Map 3



EDR Environmental Data Resources, Inc.
 1-800-352-0650

EDR – Area/Corridor Study US 52 Corridor Study

Legend

- | | | | | |
|---------------|--------------------|-------------|-----------------|--------------|
| Roads | Waterways | Powerlines | Superfund Sites | Listed Sites |
| Major Roads | Railroads | Pipelines | Water | |
| Contour Lines | Study Boundary | Fault Lines | | |
| Wetlands | 100-Yr Flood Zones | | | |



Scale in Miles

FOCUS MAP 3 SUMMARY

<u>Database</u>	<u>Total Plotted</u>
<u>FEDERAL ASTM STANDARD</u>	
NPL	0
Proposed NPL	0
CERCLIS	0
CERC-NFRAP	0
CORRACTS	0
RCRIS-TSD	0
RCRIS Lg. Quan. Gen.	0
RCRIS Sm. Quan. Gen.	1
ERNS	0
<u>STATE ASTM STANDARD</u>	
State Haz. Waste	0
State Landfill	0
LUST	5
UST	4
OLI	0
INDIAN UST	0
VCP	0
<u>FEDERAL ASTM SUPPLEMENTAL</u>	
CONSENT	0
ROD	0
Delisted NPL	0
FINDS	4
HMIRS	0
MLTS	0
MINES	0
NPL Liens	0
PADS	0
DOD	0
RAATS	0
TRIS	0
TSCA	0
SSTS	0
FTTS	0
<u>STATE OR LOCAL ASTM SUPPLEMENTAL</u>	
NC HSDS	0
AST	0
LUST TRUST	2
IMD	8
<u>EDR PROPRIETARY HISTORICAL DATABASES</u>	
Coal Gas	0

FOCUS MAP 3 SUMMARY

Database

Total
Plotted

NOTES:

Sites may be listed in more than one database

MAP FINDINGS
FOCUS MAP 3

Map ID	Site	Database(s)	EPA ID Number
--------	------	-------------	---------------

Coal Gas Site Search: No site was found in a search of Real Property Scan's ENVIROHAZ database.

1	NEIGHBOR'S FOOD STORE #1 5981 UNIVERSITY PKWY WINSTON-SALEM, NC 27106	UST	U001187477 N/A
---	--	-----	-------------------

UST:

Facility ID:	0-002214
Telephone:	(336) 789-5561
Owner name :	YOCO INC
Owner Address:	P.O. BOX 78 (OLD HWY 601)
	WHITE PLAINS, NC 27031
Owner Phone :	(336) 789-5561
Tank capacity :	10000
Comment :	Not reported
Tank product :	Gasoline, Gasoline Mixture
Tank material :	Steel
Interior Protection:	None
Exterior Protection:	Cathodic Protection
Piping material :	Cathodic Protection
Certify Type :	Installer certified by tank and piping manufacturers
Leak Detection Type :	Inventory control
Leak Detection Type 2:	Automatic tank guaging
Leak Detection Piping 1:	Automatic line leak detectors
Corrosn Protec Tank:	Impressed current
Corrosn Protec Pipe:	Dielectric coating
Spill and Overfill :	Automatic shutoff devices
Financial Responsibility :	State funds
Region:	04
Tank ID:	Not reported
Date installed:	05/09/1981
Date removed:	Not reported
Status:	Currently In Use
Compartment Tank :	No
Main Tank :	No
Product Type:	NON
Piping System Type Code:	Not reported
Piping System Type Description:	Not reported
Corrosion Protection Tank1:	F
Corrosion Protection Tank Date:	19941207
Corrosion Piping:	B
Corrosion Protection Piping Date:	19941207
Overfill:	A
Spill Overfill Date:	19920125
Financial Responsibility Code:	Not reported
Financial Responsibility Description:	Not reported
Surface Water:	80.27593
Water Supply Well:	80 16 33.34
Tank Last Used Date:	Y
Tank Certified Number:	LME
Date Last Certified:	Not reported
Begin Certified Number:	Not reported
End Certified Number:	Not reported
Facility ID:	0-002214
Telephone:	(336) 789-5561

MAP FINDINGS
 FOCUS MAP 3

Map ID Site Database(s) EPA ID Number

NEIGHBOR'S FOOD STORE #1 (Continued)

U001187477

Owner name : YOCO INC
 Owner Address: P.O. BOX 78 (OLD HWY 601)

 WHITE PLAINS, NC 27031
 Owner Phone : (336) 789-5561
 Tank capacity : 10000
 Comment : Not reported
 Tank product : Gasoline, Gasoline Mixture
 Tank material : Steel
 Interior Protection: Internal Lining
 Exterior Protection: Cathodic Protection
 Piping material : Cathodic Protection
 Certify Type : Not reported
 Leak Detection Type : Inventory control
 Leak Detection Type 2: Automatic tank guaging
 Leak Detection Piping 1: Automatic line leak detectors
 Corrosn Protec Tank: Impressed current
 Corrosn Protec Pipe: Dielectric coating
 Spill and Overfill : Automatic shutoff devices
 Financial Responsibility : State funds
 Region: 04
 Tank ID: Not reported
 Date installed: 05/09/1981
 Date removed: Not reported
 Status: Currently In Use
 Compartment Tank : No
 Main Tank : No
 Product Type: NON
 Piping System Type Code: Not reported
 Piping System Type Description: Not reported
 Corrosion Protection Tank1: F
 Corrosion Protection Tank Date: 19941207
 Corrosion Piping: B
 Corrosion Protection Piping Date: 19941207
 Overfill: A
 Spill Overfill Date: 19920125
 Financial Responsibility Code: Not reported
 Financial Responsibility Description: Not reported
 Surface Water: 80.27593
 Water Supply Well: 80 16 33.34
 Tank Last Used Date: Y
 Tank Certified Number: LME
 Date Last Certified: Not reported
 Begin Certified Number: Not reported
 End Certified Number: Not reported

 Facility ID: 0-002214
 Telephone: (336) 789-5561
 Owner name : YOCO INC
 Owner Address: P.O. BOX 78 (OLD HWY 601)

 WHITE PLAINS, NC 27031
 Owner Phone : (336) 789-5561
 Tank capacity : 6000
 Comment : Not reported
 Tank product : Gasoline, Gasoline Mixture
 Tank material : Steel

MAP FINDINGS
FOCUS MAP 3

Map ID Site Database(s) EPA ID Number

NEIGHBOR'S FOOD STORE #1 (Continued)

U001187477

Interior Protection: Internal Lining
 Exterior Protection: Cathodic Protection
 Piping material : Cathodic Protection
 Certify Type : Not reported
 Leak Detection Type : Inventory control
 Leak Detection Type 2: Automatic tank guaging
 Leak Detection Piping 1: Automatic line leak detectors
 Corrosn Protec Tank: Impressed current
 Corrosn Protec Pipe: Dielectric coating
 Spill and Overfill : Automatic shutoff devices
 Financial Responsibility : State funds
 Region: 04
 Tank ID: Not reported
 Date installed: 05/09/1981
 Date removed: Not reported
 Status: Currently In Use
 Compartment Tank : No
 Main Tank : No
 Product Type: NON
 Piping System Type Code: Not reported
 Piping System Type Description: Not reported
 Corrosion Protection Tank1: F
 Corrosion Protection Tank Date: 19941207
 Corrosion Piping: B
 Corrosion Protection Piping Date: 19941207
 Overfill: A
 Spill Overfill Date: 19920125
 Financial Responsibility Code: Not reported
 Financial Responsibility Description: Not reported
 Surface Water: 80.27593
 Water Supply Well: 80 16 33.34
 Tank Last Used Date: Y
 Tank Certified Number: LME
 Date Last Certified: Not reported
 Begin Certified Number: Not reported
 End Certified Number: Not reported

 Facility ID: 0-002214
 Telephone: (336) 789-5561
 Owner name : YOCO INC
 Owner Address: P.O. BOX 78 (OLD HWY 601)

 WHITE PLAINS, NC 27031
 Owner Phone : (336) 789-5561
 Tank capacity : 6000
 Comment : Not reported
 Tank product : Diesel, Diesel Mixture
 Tank material : Steel
 Interior Protection: Internal Lining
 Exterior Protection: Cathodic Protection
 Piping material : Cathodic Protection
 Certify Type : Not reported
 Leak Detection Type : Inventory control
 Leak Detection Type 2: Automatic tank guaging
 Leak Detection Piping 1: Automatic line leak detectors
 Corrosn Protec Tank: Impressed current
 Corrosn Protec Pipe: Dielectric coating

MAP FINDINGS
 FOCUS MAP 3

Map ID Site Database(s) EPA ID Number

NEIGHBOR'S FOOD STORE #1 (Continued)

U001187477

Spill and Overfill : Automatic shutoff devices
 Financial Responsibility : State funds
 Region: 04
 Tank ID: Not reported
 Date installed: 05/09/1981
 Date removed: Not reported
 Status: Currently In Use
 Compartment Tank : No
 Main Tank : No
 Product Type: NON
 Piping System Type Code: Not reported
 Piping System Type Description: Not reported
 Corrosion Protection Tank1: F
 Corrosion Protection Tank Date: 19941207
 Corrosion Piping: B
 Corrosion Protection Piping Date: 19941207
 Overfill: A
 Spill Overfill Date: 19920125
 Financial Responsibility Code: Not reported
 Financial Responsibility Description: Not reported
 Surface Water: 80.27593
 Water Supply Well: 80 16 33.34
 Tank Last Used Date: Y
 Tank Certified Number: LME
 Date Last Certified: Not reported
 Begin Certified Number: Not reported
 End Certified Number: Not reported

Facility ID: 0-002214
 Telephone: (336) 789-5561
 Owner name : YOCO INC
 Owner Address: P.O. BOX 78 (OLD HWY 601)

WHITE PLAINS, NC 27031
 Owner Phone : (336) 789-5561
 Tank capacity : 4000
 Comment : Not reported
 Tank product : Kerosene, Kerosene Mixture
 Tank material : Steel
 Interior Protection: Internal Lining
 Exterior Protection: Cathodic Protection
 Piping material : Cathodic Protection
 Certify Type : Not reported
 Leak Detection Type : Inventory control
 Leak Detection Type 2: Automatic tank guaging
 Leak Detection Piping 1: Exempt under 280.41 (B)(2)(1)- (V) (piping only)
 Corrosn Protec Tank: Impressed current
 Corrosn Protec Pipe: Not reported
 Spill and Overfill : Automatic shutoff devices
 Financial Responsibility : State funds
 Region: 04
 Tank ID: Not reported
 Date installed: 05/09/1981
 Date removed: Not reported
 Status: Currently In Use
 Compartment Tank : No
 Main Tank : No

MAP FINDINGS
FOCUS MAP 3

Map ID Site Database(s) EPA ID Number

NEIGHBOR'S FOOD STORE #1 (Continued)

U001187477

Product Type: NON
Piping System Type Code: Not reported
Piping System Type Description: Not reported
Corrosion Protection Tank1: F
Corrosion Protection Tank Date: 19941207
Corrosion Piping: B
Corrosion Protection Piping Date: 19941207
Overflow: A
Spill Overflow Date: 19920125
Financial Responsibility Code: Not reported
Financial Responsibility Description: Not reported
Surface Water: 80.27593
Water Supply Well: 80 16 33.34
Tank Last Used Date: Y
Tank Certified Number: LME
Date Last Certified: Not reported
Begin Certified Number: Not reported
End Certified Number: Not reported

1

**NEIGHBORS #1
5981 UNIVERSITY PKWY
STANLEYVILLE, NC 27105**

**IMD S103717386
LUST N/A
LUST TRUST**

LUST:

Incident Number: 19153
Date Occurred: 09/01/98 Submit Date: 10/23/98
Incident Desc: DURING TANK REMOVAL, PETRO CONTAM. SOIL WAS DOCUMENTED; TPH=2600 PPM
Owner: BUTCH BIVENS
Ownership: County Location: Facility
Site Priority: Not reported
Wells Affected: Not reported Num Affected: 0
7.5 Min Quad: Not reported 5 Min Quad: Not reported
Lat/Long: 361132 / 801648
Release Code: 0 Source Type: Not reported
Facility ID: 0-002214 GPS Confirmed: No
Source: Leak-underground Samples Include: Not reported
Last Modified: 01/03/00
Incident Phase: Follow Up
NOV Issued: 12/09/99 NORR Issued: Not reported
45 Day Report: Not reported SOC Sighned: Not reported
Public Meeting Held: Not reported
Close-out Report: Not reported RS Designation: Not reported
Corrective Action Planned: Not reported
Reclassification Report: Not reported
Closure Request Date: Not reported

LUST TRUST:

Facility ID : Not reported
Site ID : 19153.00000
Site Note: Not reported
Site Eligible?: True
Commercial Find : 1.00000
Priority Rank: Not reported
3rd Party Deductable Amount: 0.00000
Sum of 3rd Party Amounts Applied: 0.00000
Deductable Amount: 20000.00000

MAP FINDINGS
FOCUS MAP 3

Map ID Site Database(s) EPA ID Number

NEIGHBORS #1 (Continued)

S103717386

The NC LUST TRUST database may contain additional details for this site.
Please contact your EDR Account Executive for more information.

IMD:

Incident Number: 19153
 Region: WS
 Date Occurred: 10/21/1998
 Submit Date: 11/25/1998
 GW Contam: Yes
 Soil Contam: Not reported
 Operator: JERRY ATKINS
 P.O. BOX 78
 WHITE PLAINS, NC 27031
 Contact Phone: Not reported
 Priority Code: I
 Priority Update: 11/25/98
 Site Priority: 70I
 Dem Contact: Not reported
 Wells Affected: Not reported
 Num Affected: Not reported
 Sampled By: Samples Include:
 7.5 Min Quad: Not reported
 5 Min Quad: Not reported
 Incident Desc: FREE PRODUCT WAS FOUND ON WATER TABLE.
 Ownership: Private
 Operation: Commercial
 Material: GASOLINE
 Qty Lost: Not reported
 Qty Recovered: Not reported
 Source: Leak-underground
 Type: Gasoline/diesel
 Location: Facility
 Setting: Not reported
 Wells Contam: Not reported
 Sampled By: Responsible Parties
 Samples Include: Groundwater Samples
 Owner Company: YOCO, INC.
 Lat/Long: 361132 / 801648
 Risk Site Yes
 Lat/Long Decimal: 36 / 80
 GPS: NOD
 Last Modified: 1/3/00
 NOV Issued: 12/9/99
 Agency : DWM
 Incident Phase: FU
 NORR Issued: Not reported

2

**DILLING PROPERTY, LEO
5967 UNIVERSITY PKWY
WINSTON-SALEM, NC**

**IMD S103916957
N/A**

IMD:

Incident Number: 20104
 Region: WS
 Date Occurred: 02/17/1999
 Submit Date: 06/08/1999
 GW Contam: Yes
 Soil Contam: Not reported
 Operator: Not reported
 Not reported
 Not reported
 Contact Phone: Not reported

MAP FINDINGS
FOCUS MAP 3

Map ID Site Database(s) EPA ID Number

DILLING PROPERTY, LEO (Continued)

S103916957

Priority Code: B
 Priority Update: Not reported
 Site Priority: 80
 Dem Contact: DON GEDDES
 Wells Affected: No
 Num Affected: Not reported
 Sampled By: Samples Include:
 7.5 Min Quad: Not reported
 5 Min Quad: Not reported
 Incident Desc: COPY OF FILE SENT TO DRY CLEANING UNIT IN DWM ON 3/26/2001.
 Ownership: Not reported
 Operation: Not reported
 Material: Not reported
 Qty Lost: Not reported
 Qty Recovered: Not reported
 Source: Spill-surface
 Type: Other inorganics
 Location: Not reported
 Setting: Not reported
 Wells Contam: Not reported
 Sampled By: Not reported
 Samples Include: Not reported
 Owner Company: Not reported
 Lat/Long: 361116 / 801633
 Risk Site: Not reported
 Lat/Long Decimal: 36 / 80
 GPS: GPS
 Last Modified: Not reported
 NOV Issued: Not reported
 Agency : DWQ
 Incident Phase: AS
 NORR Issued: Not reported

3

**FAST TRACK #127
5916 UNIVERSITY PARKWAY
WINSTON-SALEM, NC 27105**

**UST U001206301
N/A**

UST:
 Facility ID: 0-032365
 Telephone: (910) 838-4000
 Owner name : FAST TRACK INC
 Owner Address: PO BOX 410

 WILKESBORO, NC 28697
 Owner Phone : (336) 838-4000
 Tank capacity : 10000
 Comment : Not reported
 Tank product : Gasoline, Gasoline Mixture
 Tank material : Fiberglass Reinforced Plastic
 Interior Protection: FRP
 Exterior Protection: FRP
 Piping material : FRP
 Certify Type : Not reported
 Leak Detection Type : Automatic tank guaging
 Leak Detection Type 2: Inventory control
 Leak Detection Piping 1: Line tightness testingg
 Corrosn Protec Tank: FRP tank/piping
 Corrosn Protec Pipe: Not reported
 Spill and Overfill : Ball float valves
 Financial Responsibility : State funds
 Region: 04
 Tank ID: Not reported

MAP FINDINGS
FOCUS MAP 3

Map ID Site Database(s) EPA ID Number

FAST TRACK #127 (Continued)

U001206301

Date installed: 10/11/1990
 Date removed: Not reported
 Status: Currently In Use
 Compartment Tank : No
 Main Tank : No
 Product Type: NON
 Piping System Type Code: Not reported
 Piping System Type Description: Not reported
 Corrosion Protection Tank1: Not reported
 Corrosion Protection Tank Date: 19901011
 Corrosion Piping: C
 Corrosion Protection Piping Date: 19901011
 Overfill: A
 Spill Overfill Date: Not reported
 Financial Responsibility Code: Not reported
 Financial Responsibility Description: STATE FUND
 Surface Water: -80.46508
 Water Supply Well: 80 27 54.29
 Tank Last Used Date: Y
 Tank Certified Number: LME
 Date Last Certified: Not reported
 Begin Certified Number: Not reported
 End Certified Number: Not reported

Facility ID: 0-032365
 Telephone: (910) 838-4000
 Owner name : FAST TRACK INC
 Owner Address: PO BOX 410

WILKESBORO, NC 28697
 Owner Phone : (336) 838-4000
 Tank capacity : 10000
 Comment : Not reported
 Tank product : Gasoline, Gasoline Mixture
 Tank material : Fiberglass Reinforced Plastic
 Interior Protection: FRP
 Exterior Protection: FRP
 Piping material : FRP
 Certify Type : Not reported
 Leak Detection Type : Automatic tank guaging
 Leak Detection Type 2: Inventory control
 Leak Detection Piping 1: Line tightness testingg
 Corrosn Protec Tank: FRP tank/piping
 Corrosn Protec Pipe: Not reported
 Spill and Overfill : Ball float valves
 Financial Responsibility : State funds
 Region: 04
 Tank ID: Not reported
 Date installed: 10/11/1990
 Date removed: Not reported
 Status: Currently In Use
 Compartment Tank : No
 Main Tank : No
 Product Type: NON
 Piping System Type Code: Not reported
 Piping System Type Description: Not reported
 Corrosion Protection Tank1: Not reported

MAP FINDINGS
FOCUS MAP 3

Map ID Site Database(s) EPA ID Number

FAST TRACK #127 (Continued)

U001206301

Corrosion Protection Tank Date: 19901011
 Corrosion Piping: C
 Corrosion Protection Piping Date: 19901011
 Overfill: A
 Spill Overfill Date: Not reported
 Financial Responsibility Code: Not reported
 Financial Responsibility Description: STATE FUND
 Surface Water: -80.46508
 Water Supply Well: 80 27 54.29
 Tank Last Used Date: Y
 Tank Certified Number: LME
 Date Last Certified: Not reported
 Begin Certified Number: Not reported
 End Certified Number: Not reported

Facility ID: 0-032365
 Telephone: (910) 838-4000
 Owner name : FAST TRACK INC
 Owner Address: PO BOX 410

WILKESBORO, NC 28697
 Owner Phone : (336) 838-4000
 Tank capacity : 10000
 Comment : Not reported
 Tank product : Gasoline, Gasoline Mixture
 Tank material : Fiberglass Reinforced Plastic
 Interior Protection: FRP
 Exterior Protection: FRP
 Piping material : FRP
 Certify Type : Not reported
 Leak Detection Type : Automatic tank gauging
 Leak Detection Type 2: Inventory control
 Leak Detection Piping 1: Line tightness testingg
 Corrosn Protec Tank: FRP tank/piping
 Corrosn Protec Pipe: Not reported
 Spill and Overfill : Ball float valves
 Financial Responsibility : State funds
 Region: 04
 Tank ID: Not reported
 Date installed: 10/11/1990
 Date removed: Not reported
 Status: Currently In Use
 Compartment Tank : No
 Main Tank : No
 Product Type: NON

Piping System Type Code: Not reported
 Piping System Type Description: Not reported
 Corrosion Protection Tank1: Not reported
 Corrosion Protection Tank Date: 19901011
 Corrosion Piping: C
 Corrosion Protection Piping Date: 19901011
 Overfill: A
 Spill Overfill Date: Not reported
 Financial Responsibility Code: Not reported
 Financial Responsibility Description: STATE FUND
 Surface Water: -80.46508
 Water Supply Well: 80 27 54.29

MAP FINDINGS
FOCUS MAP 3

Map ID	Site	Database(s)	EPA ID Number
--------	------	-------------	---------------

FAST TRACK #127 (Continued)

U001206301

Tank Last Used Date:	Y
Tank Certified Number:	LME
Date Last Certified:	Not reported
Begin Certified Number:	Not reported
End Certified Number:	Not reported

3

**NORTHSIDE SHELL
6055 NORTH PATTERSON AVENUE
WINSTON-SALEM, NC 27105**

**UST U001196244
N/A**

UST:

Facility ID:	0-015970
Telephone:	(919) 722-3441
Owner name :	GARVEY LEE WELBORN
Owner Address:	RT 1 BOX 282

GERMANTOWN, NC 27102

Owner Phone :	(910) 994-2919
Tank capacity :	550
Comment :	Not reported
Tank product :	Unknown
Tank material :	Steel
Interior Protection:	None
Exterior Protection:	Paint
Piping material :	Steel
Certify Type :	Not reported
Leak Detection Type :	Not reported
Leak Detection Type 2:	Not reported
Leak Detection Piping 1:	Not reported
Corrosn Protec Tank:	Not reported
Corrosn Protec Pipe:	Not reported
Spill and Overfill :	Not reported
Financial Responsibility :	Not reported
Region:	04
Tank ID:	Not reported
Date installed:	05/10/1948
Date removed:	Not reported
Status:	Temporary Closed
Compartment Tank :	No
Main Tank :	No
Product Type:	NIU
Piping System Type Code:	Not reported
Piping System Type Description:	Not reported
Corrosion Protection Tank1:	Not reported
Corrosion Protection Tank Date:	Not reported
Corrosion Piping:	Not reported
Corrosion Protection Piping Date:	Not reported
Overfill:	Not reported
Spill Overfill Date:	Not reported
Financial Responsibility Code:	Not reported
Financial Responsibility Description:	Not reported
Surface Water:	.00000
Water Supply Well:	Not reported
Tank Last Used Date:	N
Tank Certified Number:	Not reported
Date Last Certified:	Not reported
Begin Certified Number:	Not reported
End Certified Number:	19761001

MAP FINDINGS
FOCUS MAP 3

Map ID Site Database(s) EPA ID Number

NORTHSIDE SHELL (Continued)

U001196244

Facility ID: 0-015970
 Telephone: (919) 722-3441
 Owner name : GARVEY LEE WELBORN
 Owner Address: RT 1 BOX 282

 GERMANTOWN, NC 27102
 Owner Phone : (910) 994-2919
 Tank capacity : 550
 Comment : Not reported
 Tank product : Unknown
 Tank material : Steel
 Interior Protection: None
 Exterior Protection: Paint
 Piping material : Steel
 Certify Type : Not reported
 Leak Detection Type : Not reported
 Leak Detection Type 2: Not reported
 Leak Detection Piping 1: Not reported
 Corrosn Protec Tank: Not reported
 Corrosn Protec Pipe: Not reported
 Spill and Overfill : Not reported
 Financial Responsibility : Not reported
 Region: 04
 Tank ID: Not reported
 Date installed: 05/09/1953
 Date removed: Not reported
 Status: Temporary Closed
 Compartment Tank : No
 Main Tank : No
 Product Type: NIU
 Piping System Type Code: Not reported
 Piping System Type Description: Not reported
 Corrosion Protection Tank1: Not reported
 Corrosion Protection Tank Date: Not reported
 Corrosion Piping: Not reported
 Corrosion Protection Piping Date: Not reported
 Overfill: Not reported
 Spill Overfill Date: Not reported
 Financial Responsibility Code: Not reported
 Financial Responsibility Description: Not reported
 Surface Water: .00000
 Water Supply Well: Not reported
 Tank Last Used Date: N
 Tank Certified Number: Not reported
 Date Last Certified: Not reported
 Begin Certified Number: Not reported
 End Certified Number: 19761001

 Facility ID: 0-015970
 Telephone: (919) 722-3441
 Owner name : GARVEY LEE WELBORN
 Owner Address: RT 1 BOX 282

 GERMANTOWN, NC 27102
 Owner Phone : (910) 994-2919
 Tank capacity : 550

MAP FINDINGS
 FOCUS MAP 3

Map ID Site Database(s) EPA ID Number

NORTHSIDE SHELL (Continued)

U001196244

Comment : Not reported
 Tank product : Unknown
 Tank material : Steel
 Interior Protection: None
 Exterior Protection: Paint
 Piping material : Steel
 Certify Type : Not reported
 Leak Detection Type : Not reported
 Leak Detection Type 2: Not reported
 Leak Detection Piping 1: Not reported
 Corrosn Protec Tank: Not reported
 Corrosn Protec Pipe: Not reported
 Spill and Overfill : Not reported
 Financial Responsibility : Not reported
 Region: 04
 Tank ID: Not reported
 Date installed: 05/09/1953
 Date removed: Not reported
 Status: Temporary Closed
 Compartment Tank : No
 Main Tank : No
 Product Type: NIU
 Piping System Type Code: Not reported
 Piping System Type Description: Not reported
 Corrosion Protection Tank1: Not reported
 Corrosion Protection Tank Date: Not reported
 Corrosion Piping: Not reported
 Corrosion Protection Piping Date: Not reported
 Overfill: Not reported
 Spill Overfill Date: Not reported
 Financial Responsibility Code: Not reported
 Financial Responsibility Description: Not reported
 Surface Water: .00000
 Water Supply Well: Not reported
 Tank Last Used Date: N
 Tank Certified Number: Not reported
 Date Last Certified: Not reported
 Begin Certified Number: Not reported
 End Certified Number: 19761001

 Facility ID: 0-015970
 Telephone: (919) 722-3441
 Owner name : GARVEY LEE WELBORN
 Owner Address: RT 1 BOX 282

 GERMANTOWN, NC 27102
 Owner Phone : (910) 994-2919
 Tank capacity : 280
 Comment : Not reported
 Tank product : Unknown
 Tank material : Steel
 Interior Protection: None
 Exterior Protection: Paint
 Piping material : Steel
 Certify Type : Not reported
 Leak Detection Type : Not reported
 Leak Detection Type 2: Not reported

MAP FINDINGS
FOCUS MAP 3

Map ID Site Database(s) EPA ID Number

NORTHSIDE SHELL (Continued)

U001196244

Leak Detection Piping 1: Not reported
 Corrosn Protec Tank: Not reported
 Corrosn Protec Pipe: Not reported
 Spill and Overfill : Not reported
 Financial Responsibility : Not reported
 Region: 04
 Tank ID: Not reported
 Date installed: 05/09/1953
 Date removed: Not reported
 Status: Temporary Closed
 Compartment Tank : No
 Main Tank : No
 Product Type: NIU
 Piping System Type Code: Not reported
 Piping System Type Description: Not reported
 Corrosion Protection Tank1: Not reported
 Corrosion Protection Tank Date: Not reported
 Corrosion Piping: Not reported
 Corrosion Protection Piping Date: Not reported
 Overfill: Not reported
 Spill Overfill Date: Not reported
 Financial Responsibility Code: Not reported
 Financial Responsibility Description: Not reported
 Surface Water: .00000
 Water Supply Well: Not reported
 Tank Last Used Date: N
 Tank Certified Number: Not reported
 Date Last Certified: Not reported
 Begin Certified Number: Not reported
 End Certified Number: 19761001

Facility ID: 0-015970
 Telephone: (919) 722-3441
 Owner name : GARVEY LEE WELBORN
 Owner Address: RT 1 BOX 282

GERMANTOWN, NC 27102
 Owner Phone : (910) 994-2919
 Tank capacity : 287
 Comment : Not reported
 Tank product : Unknown
 Tank material : Steel
 Interior Protection: None
 Exterior Protection: Paint
 Piping material : Steel
 Certify Type : Not reported
 Leak Detection Type : Not reported
 Leak Detection Type 2: Not reported
 Leak Detection Piping 1: Not reported
 Corrosn Protec Tank: Not reported
 Corrosn Protec Pipe: Not reported
 Spill and Overfill : Not reported
 Financial Responsibility : Not reported
 Region: 04
 Tank ID: Not reported
 Date installed: 05/09/1954
 Date removed: Not reported

MAP FINDINGS
FOCUS MAP 3

Map ID Site Database(s) EPA ID Number

NORTHSIDE SHELL (Continued)

U001196244

Status: Temporary Closed
 Compartment Tank : No
 Main Tank : No
 Product Type: NIU
 Piping System Type Code: Not reported
 Piping System Type Description: Not reported
 Corrosion Protection Tank1: Not reported
 Corrosion Protection Tank Date: Not reported
 Corrosion Piping: Not reported
 Corrosion Protection Piping Date: Not reported
 Overfill: Not reported
 Spill Overfill Date: Not reported
 Financial Responsibility Code: Not reported
 Financial Responsibility Description: Not reported
 Surface Water: .00000
 Water Supply Well: Not reported
 Tank Last Used Date: N
 Tank Certified Number: Not reported
 Date Last Certified: Not reported
 Begin Certified Number: Not reported
 End Certified Number: 19761001

Facility ID: 0-015970
 Telephone: (919) 722-3441
 Owner name : GARVEY LEE WELBORN
 Owner Address: RT 1 BOX 282

GERMANTOWN, NC 27102

Owner Phone : (910) 994-2919
 Tank capacity : 550
 Comment : Not reported
 Tank product : Unknown
 Tank material : Steel
 Interior Protection: None
 Exterior Protection: Paint
 Piping material : Steel
 Certify Type : Not reported
 Leak Detection Type : Not reported
 Leak Detection Type 2: Not reported
 Leak Detection Piping 1: Not reported
 Corrosn Protec Tank: Not reported
 Corrosn Protec Pipe: Not reported
 Spill and Overfill : Not reported
 Financial Responsibility : Not reported
 Region: 04
 Tank ID: Not reported
 Date installed: 05/09/1954
 Date removed: Not reported
 Status: Temporary Closed
 Compartment Tank : No
 Main Tank : No
 Product Type: NIU
 Piping System Type Code: Not reported
 Piping System Type Description: Not reported
 Corrosion Protection Tank1: Not reported
 Corrosion Protection Tank Date: Not reported
 Corrosion Piping: Not reported

MAP FINDINGS
FOCUS MAP 3

Map ID Site Database(s) EPA ID Number

NORTHSIDE SHELL (Continued)

U001196244

Corrosion Protection Piping Date: Not reported
 Overfill: Not reported
 Spill Overfill Date: Not reported
 Financial Responsibility Code: Not reported
 Financial Responsibility Description: Not reported
 Surface Water: .00000
 Water Supply Well: Not reported
 Tank Last Used Date: N
 Tank Certified Number: Not reported
 Date Last Certified: Not reported
 Begin Certified Number: Not reported
 End Certified Number: 19761001

Facility ID: 0-015970
 Telephone: (919) 722-3441
 Owner name : GARVEY LEE WELBORN
 Owner Address: RT 1 BOX 282

GERMANTOWN, NC 27102

Owner Phone : (910) 994-2919
 Tank capacity : 7500
 Comment : Not reported
 Tank product : Gasoline, Gasoline Mixture
 Tank material : Steel
 Interior Protection: None
 Exterior Protection: Paint
 Piping material : Steel
 Certify Type : Not reported
 Leak Detection Type : Not reported
 Leak Detection Type 2: Not reported
 Leak Detection Piping 1: Not reported
 Corrosn Protec Tank: Not reported
 Corrosn Protec Pipe: Not reported
 Spill and Overfill : Not reported
 Financial Responsibility : Not reported
 Region: 04
 Tank ID: Not reported
 Date installed: 05/09/1954
 Date removed: Not reported
 Status: Temporary Closed
 Compartment Tank : No
 Main Tank : No
 Product Type: NIU

Piping System Type Code: Not reported
 Piping System Type Description: Not reported
 Corrosion Protection Tank1: Not reported
 Corrosion Protection Tank Date: Not reported
 Corrosion Piping: Not reported
 Corrosion Protection Piping Date: Not reported
 Overfill: Not reported
 Spill Overfill Date: Not reported
 Financial Responsibility Code: Not reported
 Financial Responsibility Description: Not reported
 Surface Water: .00000
 Water Supply Well: Not reported
 Tank Last Used Date: N
 Tank Certified Number: Not reported

MAP FINDINGS
FOCUS MAP 3

Map ID Site Database(s) EPA ID Number

NORTHSIDE SHELL (Continued)

U001196244

Date Last Certified: Not reported
 Begin Certified Number: Not reported
 End Certified Number: 19761001

Facility ID: 0-015970
 Telephone: (919) 722-3441
 Owner name : GARVEY LEE WELBORN
 Owner Address: RT 1 BOX 282

 GERMANTOWN, NC 27102

Owner Phone : (910) 994-2919
 Tank capacity : 4000
 Comment : Not reported
 Tank product : Gasoline, Gasoline Mixture
 Tank material : Steel
 Interior Protection: None
 Exterior Protection: Paint
 Piping material : Steel
 Certify Type : Not reported
 Leak Detection Type : Not reported
 Leak Detection Type 2: Not reported
 Leak Detection Piping 1: Not reported
 Corrosn Protec Tank: Not reported
 Corrosn Protec Pipe: Not reported
 Spill and Overfill : Not reported
 Financial Responsibility : Not reported
 Region: 04
 Tank ID: Not reported
 Date installed: 05/09/1954
 Date removed: 12/15/1992
 Status: Permanent Closed
 Compartment Tank : No
 Main Tank : No
 Product Type: NIU
 Piping System Type Code: Not reported
 Piping System Type Description: Not reported
 Corrosion Protection Tank1: Not reported
 Corrosion Protection Tank Date: Not reported
 Corrosion Piping: Not reported
 Corrosion Protection Piping Date: Not reported
 Overfill: Not reported
 Spill Overfill Date: Not reported
 Financial Responsibility Code: Not reported
 Financial Responsibility Description: Not reported
 Surface Water: .00000
 Water Supply Well: Not reported
 Tank Last Used Date: N
 Tank Certified Number: Not reported
 Date Last Certified: Not reported
 Begin Certified Number: Not reported
 End Certified Number: 19761001

Facility ID: 0-015970
 Telephone: (919) 722-3441
 Owner name : GARVEY LEE WELBORN
 Owner Address: RT 1 BOX 282

MAP FINDINGS
FOCUS MAP 3

Map ID Site Database(s) EPA ID Number

NORTHSIDE SHELL (Continued)

U001196244

GERMANTOWN, NC 27102
 Owner Phone : (910) 994-2919
 Tank capacity : 4000
 Comment : Not reported
 Tank product : Gasoline, Gasoline Mixture
 Tank material : Steel
 Interior Protection: None
 Exterior Protection: Paint
 Piping material : Steel
 Certify Type : Not reported
 Leak Detection Type : Not reported
 Leak Detection Type 2: Not reported
 Leak Detection Piping 1: Not reported
 Corrosn Protec Tank: Not reported
 Corrosn Protec Pipe: Not reported
 Spill and Overfill : Not reported
 Financial Responsibility : Not reported
 Region: 04
 Tank ID: Not reported
 Date installed: 05/03/1976
 Date removed: 12/15/1992
 Status: Permanent Closed
 Compartment Tank : No
 Main Tank : No
 Product Type: NIU
 Piping System Type Code: Not reported
 Piping System Type Description: Not reported
 Corrosion Protection Tank1: Not reported
 Corrosion Protection Tank Date: Not reported
 Corrosion Piping: Not reported
 Corrosion Protection Piping Date: Not reported
 Overfill: Not reported
 Spill Overfill Date: Not reported
 Financial Responsibility Code: Not reported
 Financial Responsibility Description: Not reported
 Surface Water: .00000
 Water Supply Well: Not reported
 Tank Last Used Date: N
 Tank Certified Number: Not reported
 Date Last Certified: Not reported
 Begin Certified Number: Not reported
 End Certified Number: 19761001

**4 BUDGET FLOORING
4600 N. PATTERSON AVE.
WINSTON-SALEM, NC**

**IMD S103130416
LUST N/A**

LUST:

Incident Number: 18526
 Date Occurred: 03/25/98 Submit Date: 04/27/98
 Incident Desc: SOIL SAMPLES CONFIRMED CONTAMINATION.
 Owner: HENRY F. LABRECQUE
 Ownership: Military Location: Facility
 Site Priority: E025
 Wells Affected: Not reported Num Affected: 0
 7.5 Min Quad: Not reported 5 Min Quad: Not reported
 Lat/Long: Not reported
 Release Code: 0 Source Type: Not reported
 Facility ID: Not reported GPS Confirmed: No

MAP FINDINGS
FOCUS MAP 3

Map ID	Site	Database(s)	EPA ID Number
--------	------	-------------	---------------

BUDGET FLOORING (Continued)

S103130416

Source:	Leak-underground	Samples Include:	Soil Samples
Last Modified:	06/23/98		
Incident Phase:	Closed Out		
NOV Issued:	/ /	NORR Issued:	Not reported
45 Day Report:	Not reported	SOC Sighned:	Not reported
Public Meeting Held:	Not reported		
Close-out Report:	5/20/98	RS Designation:	Not reported
Corrective Action Planned:	Not reported		
Reclassification Report:	Not reported		
Closure Request Date:	Not reported		

IMD:

Incident Number:	18526		
Region:	WS		
Date Occurred:	03/05/1998		
Submit Date:	04/27/1998		
GW Contam:	Not reported		
Soil Contam:	Yes		
Operator:	FRANCES J. MCGEE 400 HOWELL ST. WINSTON SALEM, NC 27106 FORSY County		
Contact Phone:	Not reported		
Priority Code:	L		
Priority Update:	Not reported		
Site Priority:	25L		
Dem Contact:	Not reported		
Wells Affected:	No		
Num Affected:	Not reported		
Sampled By:	Samples Include:		
7.5 Min Quad:	Not reported		
5 Min Quad:	G59		
Incident Desc:	UPON REMOVAL OF TWO USTS, SOIL CONTAM. WAS CONFIRMED.		
Ownership:	Private		
Operation:	Industrial		
Material:	#2 FUEL OIL		
Qty Lost:	Not reported		
Qty Recovered:	Not reported		
Source:	Leak-underground		
Type:	Heating Oil		
Location:	Facility		
Setting:	Urban		
Wells Contam:	Not reported		
Sampled By:	Responsible Parties		
Samples Include:	Soil Samples		
Owner Company:	Not reported		
Lat/Long:	361055 / 801628		
Risk Site:	Yes		
Lat/Long Decimal:	36 / 80		
GPS:	NOD	Agency :	DWM
Last Modified:	6/23/98	Incident Phase:	CO
NOV Issued:	Not reported	NORR Issued:	Not reported

MAP FINDINGS
FOCUS MAP 3

Map ID	Site	Database(s)	EPA ID Number
5	MODERN NISSAN 5795 UNIVERSITY PKWY WINSTON SALEM, NC 27105	RCRIS-SQG FINDS IMD LUST	1000841956 NCD982112666
	<p>RCRIS:</p> <p>Owner: MODERN INVESTMENTS (919) 767-8260</p> <p>EPA ID: NCD982112666</p> <p>Contact: JOE FULK (910) 767-8260</p> <p>Classification: Small Quantity Generator Used Oil Recyc: No TSDf Activities: Not reported</p> <p>Violation Status: No violations found</p> <p>FINDS: Other Pertinent Environmental Activity Identified at Site: Facility Registry System (FRS) Resource Conservation and Recovery Act Information system (RCRAINFO)</p> <p>LUST:</p> <p>Incident Number: 6268 Date Occurred: 08/16/90 Incident Desc: TANK ASSESSMENT SHOWED 200 PPM TPH IN SOIL. Owner: BARNEY H HIGH, JR Ownership: Private Site Priority: C000 Wells Affected: No 7.5 Min Quad: Not reported Lat/Long: Not reported Release Code: 0 Facility ID: 0-024956 Source: Leak-underground Last Modified: 02/10/99 Incident Phase: Closed Out NOV Issued: / / 45 Day Report: Not reported Public Meeting Held: Not reported Close-out Report: 6/20/91 Corrective Action Planned: Not reported Reclassification Report: Not reported Closure Request Date: Not reported</p> <p>Submit Date: 01/17/91 Location: Residence Num Affected: 0 5 Min Quad: Not reported Source Type: Not reported GPS Confirmed: No Samples Include: Soil Samples NORR Issued: Not reported SOC Sighned: Not reported RS Designation: Not reported</p> <p>IMD:</p> <p>Incident Number: 6268 Region: WS Date Occurred: 08/15/1990 Submit Date: 01/17/1991 GW Contam: Not reported Soil Contam: Not reported Operator: MODERN NISSAN 800 W. 4TH ST. WINSTON SALEM, NC 27101 FORSY County Contact Phone: Not reported Priority Code: L Priority Update: 5/30/98</p>		

MAP FINDINGS
FOCUS MAP 3

Map ID Site Database(s) EPA ID Number

MODERN NISSAN (Continued)

1000841956

Site Priority: 000C
 Dem Contact: Not reported
 Wells Affected: No
 Num Affected: Not reported
 Sampled By: Samples Include:
 7.5 Min Quad: Not reported
 5 Min Quad: Not reported
 Incident Desc: UPON REMOVAL OF UST, SOIL SAMPLES CONFIRMED CONTAMINATION.
 Ownership: Private
 Operation: Commercial
 Material: USED MOTOR OIL
 Qty Lost: Not reported
 Qty Recovered: NONE
 Source: Leak-underground
 Type: Other petroleum product
 Location: Facility
 Setting: Industrial
 Wells Contam: Not reported
 Sampled By: Responsible Parties
 Samples Include: Soil Samples
 Owner Company: Not reported
 Lat/Long: 361044 / 801635
 Risk Site Yes
 Lat/Long Decimal: 36 / 80
 GPS: NOD
 Last Modified: 2/10/99
 NOV Issued: Not reported
 Agency : DWM
 Incident Phase: CO
 NORR Issued: Not reported

5 **MODERN NISSAN
5795 UNIVERSITY PKWY
WINSTON-SALEM, NC 27105**

**FINDS 1006615758
110004032181**

6 **FORSYTH NISSAN
HWY 52 / N. UNIVERSITY PARKWAY
WINSTON-SALEM, NC 27105**

**UST U001202075
N/A**

UST:
 Facility ID: 0-024956
 Telephone: (919) 723-3524
 Owner name : FORSYTH NISSAN/FLOW MOTORS INC
 Owner Address: 425 CORPORATION PARKWAY
 WINSTON-SALEM, NC 27105
 Owner Phone : (919) 723-3524
 Tank capacity : 1000
 Comment : Not reported
 Tank product : Oil, New/Used/Mixture
 Tank material : Steel
 Interior Protection: Unknown
 Exterior Protection: Unknown
 Piping material : Steel
 Certify Type : Not reported
 Leak Detection Type : Not reported
 Leak Detection Type 2: Not reported
 Leak Detection Piping 1: Not reported
 Corrosn Protec Tank: Not reported
 Corrosn Protec Pipe: Not reported
 Spill and Overfill : Not reported

MAP FINDINGS
FOCUS MAP 3

Map ID Site Database(s) EPA ID Number

FORSYTH NISSAN (Continued)

U001202075

Financial Responsibility : Not reported
 Region: 04
 Tank ID: Not reported
 Date installed: 07/10/1984
 Date removed: 12/30/1990
 Status: Permanent Closed
 Compartment Tank : No
 Main Tank : No
 Product Type: NON
 Piping System Type Code: Not reported
 Piping System Type Description: Not reported
 Corrosion Protection Tank1: Not reported
 Corrosion Protection Tank Date: Not reported
 Corrosion Piping: Not reported
 Corrosion Protection Piping Date: Not reported
 Overfill: Not reported
 Spill Overfill Date: Not reported
 Financial Responsibility Code: Not reported
 Financial Responsibility Description: Not reported
 Surface Water: .00000
 Water Supply Well: Not reported
 Tank Last Used Date: N
 Tank Certified Number: Not reported
 Date Last Certified: Not reported
 Begin Certified Number: Not reported
 End Certified Number: Not reported

7

**MCGEE BUDGET FLOORING
4600 N. PATTERSON AVENUE
WINSTON-SALEM, NC**

**LUST TRUST S105219415
N/A**

LUST TRUST:

Facility ID : Not reported
 Site ID : 18526.00000
 Site Note: Not reported
 Site Eligible?: True
 Commercial Find : 0.00000
 Priority Rank: Low
 3rd Party Deductable Amount: 100000.00000
 Sum of 3rd Party Amounts Applied: 0.00000
 Deductable Amount: 0.00000

The NC LUST TRUST database may contain additional details for this site.
Please contact your EDR Account Executive for more information.

8

**HOME DEPOT - PROPOSED
5753 ROBIN WOOD LANE
WINSTON-SALEM, NC**

**IMD S105120600
N/A**

IMD:

Incident Number: 85878
 Region: WS
 Date Occurred: 07/13/2001
 Submit Date: 08/27/2001
 GW Contam: Yes
 Soil Contam: Not reported
 Operator: Not reported
 Not reported

MAP FINDINGS
FOCUS MAP 3

Map ID Site Database(s) EPA ID Number

HOME DEPOT - PROPOSED (Continued)

S105120600

Contact Phone: Not reported
 Priority Code: D
 Priority Update: Not reported
 Site Priority: 120
 Dem Contact: SHERRI KNIGHT
 Wells Affected: Yes
 Num Affected: Not reported
 Sampled By: Samples Include:
 7.5 Min Quad: Not reported
 5 Min Quad: Not reported
 Incident Desc: Not reported
 Ownership: Not reported
 Operation: Not reported
 Material: Not reported
 Qty Lost: Not reported
 Qty Recovered: Not reported
 Source: Dredge Spoil
 Type: Heating Oil
 Location: Not reported
 Setting: Not reported
 Wells Contam: Not reported
 Sampled By: Not reported
 Samples Include: Not reported
 Owner Company: Not reported
 Lat/Long: 361037 / 801624
 Risk Site: Not reported
 Lat/Long Decimal: 36 / 80
 GPS: GPS Agency : DWQ
 Last Modified: Not reported Incident Phase: CO
 NOV Issued: Not reported NORR Issued: Not reported

9

**VULCAN MATERIALS
4401 NORTH PATTERSON AVENUE
ELKIN, NC**

**IMD S103717618
N/A**

IMD:
 Incident Number: 19464
 Region: WS
 Date Occurred: 12/30/1997
 Submit Date: 01/15/1999
 GW Contam: Not reported
 Soil Contam: Not reported
 Operator: VULCAN MATERIALS
 4401 NORTH PATTERSON AVENUE
 ELKIN, NC 27115
 SURRY County
 Contact Phone: 919-467-2227
 Priority Code: L
 Priority Update: 1/29/99
 Site Priority: L
 Dem Contact: Not reported
 Wells Affected: Not reported
 Num Affected: Not reported
 Sampled By: Samples Include:
 7.5 Min Quad: Not reported
 5 Min Quad: Not reported
 Incident Desc: CONTAMINATED SOIL OBSERVED & REMOVED DURING UST REMOVAL; SUBSEQUENT
 ANALYTICALS VERIFY ALL REMOVED; NO GW ENCOUNTERED

MAP FINDINGS
FOCUS MAP 3

Map ID	Site	Database(s)	EPA ID Number
	VULCAN MATERIALS (Continued)		S103717618
	Ownership: Private Operation: Industrial Material: PETROLEUM OIL Qty Lost: Not reported Qty Recovered: UNKNOWN Material: TORQUE OIL Qty Lost: UNKNOWN Qty Recovered: UNKNOWN Source: Leak-underground Type: Other petroleum product Location: Facility Setting: Industrial Wells Contam: Not reported Sampled By: Not reported Samples Include: Not reported Owner Company: Not reported Lat/Long: Not reported Risk Site: Yes Lat/Long Decimal: 0 / 0 GPS: NOD Last Modified: 4/5/99 NOV Issued: Not reported	Agency : DWM Incident Phase: CO NORR Issued: Not reported	
10	SANTARO INDUSTRIES, INC. 4515 PATTERSON AVE WINSTON-SALEM, NC 27105	FINDS	1006754008 110012146392
10	SANTARO INDUSTRIES INCORPORATED 4515 PATTERSON AVENUE WINSTON SALEM, NC 27105	FINDS	1005834773 110012146392
	FINDS: Other Pertinent Environmental Activity Identified at Site: AIRS Facility System (AIRS/AFS) Facility Registry System (FRS)		
11	MCGEE STATION II 4473 N. PATTERSON AVE. WINSTON-SALEM, NC	IMD LUST	S103717661 N/A
	LUST: Incident Number: 19644 Date Occurred: 10/27/98 Incident Desc: 2 USTS REMOVED IN NOV. 1995. 5 WELLS INSTALLED. GW CONTAM. CONFIRMED. Owner: Not reported Ownership: Private Site Priority: Not reported Wells Affected: Not reported 7.5 Min Quad: Not reported Lat/Long: Not reported Release Code: 0 Facility ID: N/A Source: Leak-underground Last Modified: 03/08/99 Incident Phase: Closed Out NOV Issued: / / 45 Day Report: Not reported	Location: Facility Num Affected: 0 5 Min Quad: Not reported Source Type: Not reported GPS Confirmed: No Samples Include: Not reported NORR Issued: Not reported SOC Sighned: Not reported	

MAP FINDINGS
FOCUS MAP 3

Map ID Site Database(s) EPA ID Number

MCGEE STATION II (Continued)

S103717661

Public Meeting Held: Not reported
Close-out Report: 2/4/99
Corrective Action Planned: Not reported
Reclassification Report: Not reported
Closure Request Date: Not reported
RS Designation: Not reported

IMD:

Incident Number: 19644
Region: WS
Date Occurred: 10/27/1998
Submit Date: 02/03/1999
GW Contam: Not reported
Soil Contam: Not reported
Operator: FRANCES J. MCGEE
400 HOWELL STREET
WINSTON-SALEM, NC 27106
FORSY County
Contact Phone: 336-759-2248
Priority Code: L
Priority Update: 2/17/99
Site Priority: L
Dem Contact: Not reported
Wells Affected: Not reported
Num Affected: Not reported
Sampled By: Samples Include:
7.5 Min Quad: Not reported
5 Min Quad: Not reported
Incident Desc: 3 USTS REMOVED; LAB RESULTS INDICATED RELEASE; IMPACTED SOIL EXCAVATED
FROM SITE DURING TANK CLOSURE
Ownership: Private
Operation: Commercial
Material: GASOLINE
Qty Lost: Not reported
Qty Recovered: Not reported
Source: Leak-underground
Type: Gasoline/diesel
Location: Facility
Setting: Urban
Wells Contam: Not reported
Sampled By: Not reported
Samples Include: Not reported
Owner Company: Not reported
Lat/Long: Not reported
Risk Site: Yes
Lat/Long Decimal: 0 / 0
GPS: NOD
Last Modified: 3/8/99
NOV Issued: Not reported
Agency : DWM
Incident Phase: CO
NORR Issued: Not reported

11

**MCGEE STATION
4473 N. PATTERSON AVE.
WINSTON-SALEM, NC**

**IMD S103717153
LUST N/A**

LUST:

Incident Number: 18857
Date Occurred: 06/29/98
Incident Desc: FREE PRODUCT WAS FOUND ON WATER TABLE.
Owner: RAYMOND MOORE
Ownership: Private
Submit Date: 09/08/98
Location: Facility

MAP FINDINGS
FOCUS MAP 3

Map ID Site Database(s) EPA ID Number

MCGEE STATION (Continued)

S103717153

Site Priority:	Not reported	Num Affected:	0
Wells Affected:	No	5 Min Quad:	Not reported
7.5 Min Quad:	Not reported	Source Type:	Not reported
Lat/Long:	Not reported	GPS Confirmed:	No
Release Code:	0	Samples Include:	Groundwater Samples
Facility ID:	N/A		
Source:	Leak-underground	NORR Issued:	Not reported
Last Modified:	02/10/99	SOC Sighned:	Not reported
Incident Phase:	Closed Out		
NOV Issued:	/ /	RS Designation:	Not reported
45 Day Report:	Not reported		
Public Meeting Held:	Not reported		
Close-out Report:	8/3/98		
Corrective Action Planned:	Not reported		
Reclassification Report:	Not reported		
Closure Request Date:	Not reported		

IMD:

Incident Number: 18857
Region: WS
Date Occurred: 06/22/1998
Submit Date: 09/21/1998
GW Contam: Yes
Soil Contam: Not reported
Operator: FRANK KANE
2110 CLOVERDALE AVE.
WINSTO SALEM, NC 27103
FORSY County

Contact Phone: Not reported
Priority Code: L
Priority Update: 9/21/98
Site Priority: 15L
Dem Contact: Not reported
Wells Affected: Not reported
Num Affected: Not reported
Sampled By: Samples Include:
7.5 Min Quad: Not reported
5 Min Quad: G59
Incident Desc: SOIL AND GW CONTAMINATION WERE CONFIRMED UPON REMOVAL OF USTS.
Ownership: Private
Operation: Commercial
Material: WASTE OIL
Qty Lost: Not reported
Qty Recovered: Not reported
Material: HEATING OIL
Qty Lost: Not reported
Qty Recovered: Not reported
Source: Leak-underground
Type: Heating Oil
Location: Facility
Setting: Industrial
Wells Contam: Not reported
Sampled By: Responsible Parties
Samples Include: Groundwater Samples
Owner Company: HUBBARD REALTY CO.
Lat/Long: 361052 / 801624
Risk Site: Yes
Lat/Long Decimal: 36 / 80

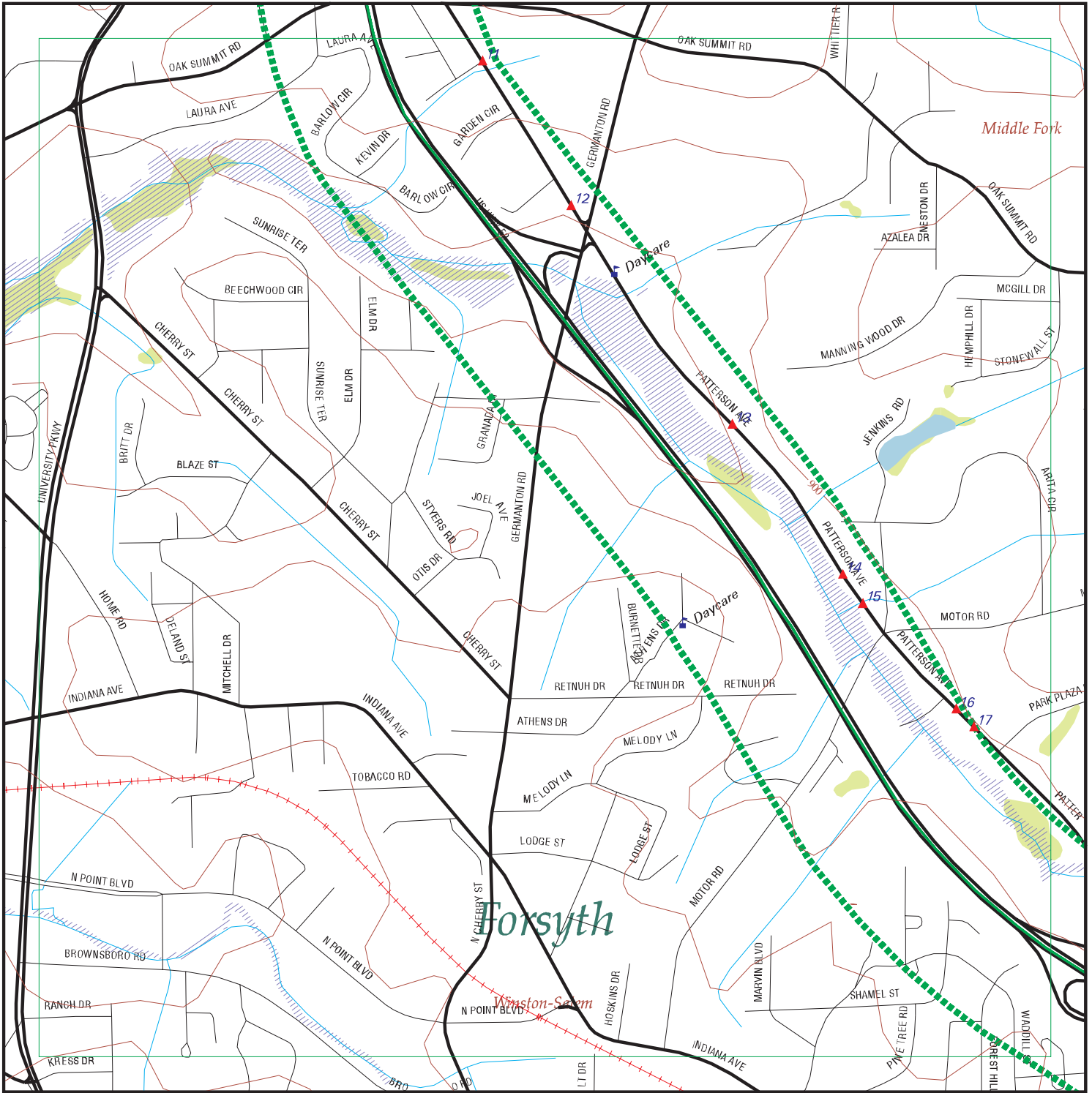
MAP FINDINGS
FOCUS MAP 3

<u>Map ID</u>	<u>Site</u>	<u>Database(s)</u>	<u>EPA ID Number</u>
	MCGEE STATION (Continued)		S103717153
	GPS: NOD	Agency :	DWM
	Last Modified: 2/10/99	Incident Phase:	CO
	NOV Issued: Not reported	NORR Issued:	Not reported

FOCUS MAP 3 ORPHAN SUMMARY

City	EDR ID	Site Name	Site Address	Zip	Database(s)
RURAL HALL	U001204311	TOWN'S EXXON (SOLD)	RT 2	27045	UST
RURAL HALL	U001196579	PHILLIPS 66 COMPANY #	US 52 & NC 65	27045	UST
RURAL HALL	U001187461	NEIGHBORS #27	HWY 65 HEATHERTON LANE	27045	UST
RURAL HALL	U003091526	PINEBROOK GROCERY & FUEL #3	7755 HIGHWAY 66 NORTH	27045	UST
RURAL HALL	S105766665	STOLTZ PROPERTY, DOROTHY	730 W. NC HWY 65	27045	LUST
RURAL HALL	U001196488	RURAL HALL CENTRAL OFFICE	SUMMIT STREET	27045	UST
WINSTON SALEM	S105805020	HANES MILL ROAD LANDFILL	325 HANES MILL ROAD	27105	SWF/LF
WINSTON-SALEM	U001558611	KERNERSVILLE DODGE	1015 HIGHWAY 66 SOUTH	27105	UST
WINSTON-SALEM	1004747161	WAL-MART STORE #1849	320 E HANES MILLS RD	27105	RCRIS-SQG, FINDS
WINSTON-SALEM	S101714982	WELBORN PROPERTY	6055 N. PATTERSON AV	27105	IMD, LUST

Focus Map 4



EDR Environmental
Data
Resources, Inc.
800-352-0650

EDR – Area/Corridor Study

US 52 Corridor Study

Legend

- | | | | | |
|---------------|--------------------|-------------|-----------------|--------------|
| Roads | Waterways | Powerlines | Superfund Sites | Listed Sites |
| Major Roads | Railroads | Pipelines | Water | |
| Contour Lines | Study Boundary | Fault Lines | | |
| Wetlands | 100-Yr Flood Zones | | | |



Scale in Miles

FOCUS MAP 4 SUMMARY

<u>Database</u>	<u>Total Plotted</u>
<u>FEDERAL ASTM STANDARD</u>	
NPL	0
Proposed NPL	0
CERCLIS	0
CERC-NFRAP	0
CORRACTS	0
RCRIS-TSD	0
RCRIS Lg. Quan. Gen.	0
RCRIS Sm. Quan. Gen.	2
ERNS	0
<u>STATE ASTM STANDARD</u>	
State Haz. Waste	0
State Landfill	0
LUST	7
UST	8
OLI	0
INDIAN UST	0
VCP	0
<u>FEDERAL ASTM SUPPLEMENTAL</u>	
CONSENT	0
ROD	0
Delisted NPL	0
FINDS	5
HMIRS	0
MLTS	0
MINES	0
NPL Liens	0
PADS	0
DOD	0
RAATS	0
TRIS	1
TSCA	0
SSTS	0
FTTS	0
<u>STATE OR LOCAL ASTM SUPPLEMENTAL</u>	
NC HSDS	0
AST	0
LUST TRUST	2
IMD	7
<u>EDR PROPRIETARY HISTORICAL DATABASES</u>	
Coal Gas	0

FOCUS MAP 4 SUMMARY

Database

Total
Plotted

NOTES:

Sites may be listed in more than one database

MAP FINDINGS
FOCUS MAP 4

Map ID	Site	Database(s)	EPA ID Number
--------	------	-------------	---------------

Coal Gas Site Search: No site was found in a search of Real Property Scan's ENVIROHAZ database.

11	MCGEE STATION II 4473 N. PATTERSON AVE. WINSTON-SALEM, NC	IMD LUST	S103717661 N/A
----	--	---------------------	---------------------------

LUST:

Incident Number:	19644	Submit Date:	03/04/99
Date Occurred:	10/27/98	Incident Desc: 2 USTS REMOVED IN NOV. 1995. 5 WELLS INSTALLED. GW CONTAM. CONFIRMED.	
Owner:	Not reported	Location:	Facility
Ownership:	Private	Num Affected:	0
Site Priority:	Not reported	5 Min Quad:	Not reported
Wells Affected:	Not reported	Source Type:	Not reported
7.5 Min Quad:	Not reported	GPS Confirmed:	No
Lat/Long:	Not reported	Samples Include:	Not reported
Release Code:	0	Last Modified:	03/08/99
Facility ID:	N/A	Incident Phase:	Closed Out
Source:	Leak-underground	NOV Issued:	/ /
Last Modified:	03/08/99	NORR Issued:	Not reported
Incident Phase:	Closed Out	SOC Sighned:	Not reported
NOV Issued:	/ /	45 Day Report:	Not reported
45 Day Report:	Not reported	Public Meeting Held:	Not reported
Public Meeting Held:	Not reported	Close-out Report:	2/4/99
Close-out Report:	2/4/99	Corrective Action Planned:	Not reported
Corrective Action Planned:	Not reported	Reclassification Report:	Not reported
Reclassification Report:	Not reported	Closure Request Date:	Not reported
Closure Request Date:	Not reported	RS Designation:	Not reported

IMD:

Incident Number:	19644
Region:	WS
Date Occurred:	10/27/1998
Submit Date:	02/03/1999
GW Contam:	Not reported
Soil Contam:	Not reported
Operator:	FRANCES J. MCGEE 400 HOWELL STREET WINSTON-SALEM, NC 27106 FORSY County
Contact Phone:	336-759-2248
Priority Code:	L
Priority Update:	2/17/99
Site Priority:	L
Dem Contact:	Not reported
Wells Affected:	Not reported
Num Affected:	Not reported
Sampled By:	Samples Include:
7.5 Min Quad:	Not reported
5 Min Quad:	Not reported
Incident Desc:	3 USTS REMOVED; LAB RESULTS INDICATED RELEASE; IMPACTED SOIL EXCAVATED FROM SITE DURING TANK CLOSURE
Ownership:	Private
Operation:	Commercial
Material:	GASOLINE
Qty Lost:	Not reported
Qty Recovered:	Not reported
Source:	Leak-underground

MAP FINDINGS
FOCUS MAP 4

Map ID Site Database(s) EPA ID Number

MCGEE STATION II (Continued)

S103717661

Type: Gasoline/diesel
 Location: Facility
 Setting: Urban
 Wells Contam: Not reported
 Sampled By: Not reported
 Samples Include: Not reported
 Owner Company: Not reported
 Lat/Long: Not reported
 Risk Site: Yes
 Lat/Long Decimal: 0 / 0
 GPS: NOD Agency: DWM
 Last Modified: 3/8/99 Incident Phase: CO
 NOV Issued: Not reported NORR Issued: Not reported

11

**MCGEE STATION
4473 N. PATTERSON AVE.
WINSTON-SALEM, NC**

**IMD S103717153
LUST N/A**

LUST:

Incident Number: 18857
 Date Occurred: 06/29/98 Submit Date: 09/08/98
 Incident Desc: FREE PRODUCT WAS FOUND ON WATER TABLE.
 Owner: RAYMOND MOORE
 Ownership: Private Location: Facility
 Site Priority: Not reported
 Wells Affected: No Num Affected: 0
 7.5 Min Quad: Not reported 5 Min Quad: Not reported
 Lat/Long: Not reported
 Release Code: 0 Source Type: Not reported
 Facility ID: N/A GPS Confirmed: No
 Source: Leak-underground Samples Include: Groundwater Samples
 Last Modified: 02/10/99
 Incident Phase: Closed Out
 NOV Issued: / / NORR Issued: Not reported
 45 Day Report: Not reported SOC Sighed: Not reported
 Public Meeting Held: Not reported
 Close-out Report: 8/3/98 RS Designation: Not reported
 Corrective Action Planned: Not reported
 Reclassification Report: Not reported
 Closure Request Date: Not reported

IMD:

Incident Number: 18857
 Region: WS
 Date Occurred: 06/22/1998
 Submit Date: 09/21/1998
 GW Contam: Yes
 Soil Contam: Not reported
 Operator: FRANK KANE
 2110 CLOVERDALE AVE.
 WINSTO SALEM, NC 27103
 FORSY County
 Contact Phone: Not reported
 Priority Code: L
 Priority Update: 9/21/98
 Site Priority: 15L
 Dem Contact: Not reported
 Wells Affected: Not reported
 Num Affected: Not reported

MAP FINDINGS
FOCUS MAP 4

Map ID Site Database(s) EPA ID Number

MCGEE STATION (Continued)

S103717153

Sampled By: Samples Include:
 7.5 Min Quad: Not reported
 5 Min Quad: G59
 Incident Desc: SOIL AND GW CONTAMINATION WERE CONFIRMED UPON REMOVAL OF USTS.
 Ownership: Private
 Operation: Commercial
 Material: WASTE OIL
 Qty Lost: Not reported
 Qty Recovered: Not reported
 Material: HEATING OIL
 Qty Lost: Not reported
 Qty Recovered: Not reported
 Source: Leak-underground
 Type: Heating Oil
 Location: Facility
 Setting: Industrial
 Wells Contam: Not reported
 Sampled By: Responsible Parties
 Samples Include: Groundwater Samples
 Owner Company: HUBBARD REALTY CO.
 Lat/Long: 361052 / 801624
 Risk Site: Yes
 Lat/Long Decimal: 36 / 80
 GPS: NOD
 Last Modified: 2/10/99
 NOV Issued: Not reported
 Agency : DWM
 Incident Phase: CO
 NORR Issued: Not reported

12

**VULCAN - NORTH QUARRY-E
4401 N. PATTERSON AVE.
WINSTON-SALEM, NC**

**IMD S101715077
LUST N/A**

LUST:

Incident Number: 14748
 Date Occurred: / / Submit Date: 11/01/95
 Incident Desc: SITE ASSESSMENT SHOWED THAT GW WAS IMPACTED BY GASOLINE.
 Owner: DON QUINN
 Ownership: Private Location: Facility
 Site Priority: E020
 Wells Affected: No Num Affected: 0
 7.5 Min Quad: Not reported 5 Min Quad: Not reported
 Lat/Long: Not reported
 Release Code: 0 Source Type: Not reported
 Facility ID: 0-002000 GPS Confirmed: No
 Source: Leak-underground Samples Include: Groundwater Samples
 Last Modified: / /
 Incident Phase: RE
 NOV Issued: / / NORR Issued: Not reported
 45 Day Report: Not reported SOC Sighned: Not reported
 Public Meeting Held: Not reported
 Close-out Report: Not reported RS Designation: Not reported
 Corrective Action Planned: Not reported
 Reclassification Report: Not reported
 Closure Request Date: Not reported

IMD:

Incident Number: 14748
 Region: WS
 Date Occurred: 05/09/1995
 Submit Date: 09/20/1995

MAP FINDINGS
FOCUS MAP 4

Map ID Site Database(s) EPA ID Number

VULCAN - NORTH QUARRY-E (Continued)

S101715077

GW Contam: Not reported
 Soil Contam: Not reported
 Operator: JIM STROUD
 P.O. BOX 4239
 WINSTON-SALEM, NC 27115
 FORSY County
 Contact Phone: Not reported
 Priority Code: L
 Priority Update: 5/30/98
 Site Priority: 020E
 Dem Contact: SABRA ELDER
 Wells Affected: Not reported
 Num Affected: Not reported
 Sampled By: Samples Include:
 7.5 Min Quad: Not reported
 5 Min Quad: Not reported
 Incident Desc: MINOR SOIL CONTAMINATION CONFIRMED FROM LEAKING WASTE OIL TANKS.
 Ownership: Private
 Operation: Industrial
 Material: WASTE OIL
 Qty Lost: Not reported
 Qty Recovered: Not reported
 Source: Leak-underground
 Type: Other petroleum product
 Location: Facility
 Setting: Residential
 Wells Contam: Not reported
 Sampled By: Not reported
 Samples Include: Not reported
 Owner Company: VULCAN MATERIALS COMPANY
 Lat/Long: 361042 / 801610
 Risk Site Yes
 Lat/Long Decimal: 36 / 80
 GPS: CALC Agency : DWM
 Last Modified: Not reported Incident Phase: RE
 NOV Issued: Not reported NORR Issued: Not reported

12 **APAC CAROLINA TAPCO ASPHALT PLANT #5**
4401 N. PATTERSON AVE.
WINSTON-SALEM, NC 27105

TRIS 1005447148
27105PCCRL44

12 **VULCAN MATERIALS COMPANY**
4401 PATTERSON AVE.
WINSTON-SALEM, NC 27115

IMD U003135403
LUST N/A
UST
LUST TRUST

LUST:

Incident Number: 11385
 Date Occurred: / / Submit Date: 12/30/93
 Incident Desc: SOIL AND GW SAMPLES CONFIRMED RELEASE.
 Owner: MICHAEL CLEARY
 Ownership: Private Location: Facility
 Site Priority: E030
 Wells Affected: Not reported Num Affected: 0
 7.5 Min Quad: Not reported 5 Min Quad: Not reported
 Lat/Long: Not reported
 Release Code: 0 Source Type: Not reported
 Facility ID: 0-002000 GPS Confirmed: No

MAP FINDINGS
FOCUS MAP 4

Map ID Site Database(s) EPA ID Number

VULCAN MATERIALS COMPANY (Continued)

U003135403

Source:	Leak-underground	Samples Include:	Groundwater Samples
Last Modified:	/ /		
Incident Phase:	RE		
NOV Issued:	/ /	NORR Issued:	Not reported
45 Day Report:	Not reported	SOC Sighned:	Not reported
Public Meeting Held:	Not reported		
Close-out Report:	Not reported	RS Designation:	Not reported
Corrective Action Planned:	Not reported		
Reclassification Report:	Not reported		
Closure Request Date:	Not reported		

Incident Number:	15126	Submit Date:	02/23/96
Date Occurred:	03/16/93		
Incident Desc:	UPON CLOSURE OF UST, SOIL CONTAM. WAS CONFIRMED.		
Owner:	R.D. NELSON		
Ownership:	Military	Location:	Facility
Site Priority:	E020		
Wells Affected:	Not reported	Num Affected:	0
7.5 Min Quad:	Not reported	5 Min Quad:	Not reported
Lat/Long:	Not reported		
Release Code:	0	Source Type:	Not reported
Facility ID:	0-002000	GPS Confirmed:	No
Source:	Leak-underground	Samples Include:	Groundwater Samples
Last Modified:	/ /		
Incident Phase:	RE		
NOV Issued:	/ /	NORR Issued:	Not reported
45 Day Report:	Not reported	SOC Sighned:	Not reported
Public Meeting Held:	Not reported		
Close-out Report:	Not reported	RS Designation:	Not reported
Corrective Action Planned:	Not reported		
Reclassification Report:	Not reported		
Closure Request Date:	Not reported		

Incident Number:	18075	Submit Date:	12/15/97
Date Occurred:	08/01/96		
Incident Desc:	BENZENE WAS FOUND IN WATER SAMPLE AT 1270 PPB AND TOLUENE 1250 PPB.		
Owner:	CAM PACE/ASHV'L WASTE PAPER CO		
Ownership:	Private	Location:	Facility
Site Priority:	Not reported		
Wells Affected:	No	Num Affected:	0
7.5 Min Quad:	Not reported	5 Min Quad:	Not reported
Lat/Long:	Not reported		
Release Code:	0	Source Type:	Not reported
Facility ID:	0-002000	GPS Confirmed:	No
Source:	Leak-underground	Samples Include:	Groundwater Samples
Last Modified:	02/11/99		
Incident Phase:	Closed Out		
NOV Issued:	/ /	NORR Issued:	Not reported
45 Day Report:	Not reported	SOC Sighned:	Not reported
Public Meeting Held:	Not reported		
Close-out Report:	12/8/97	RS Designation:	Not reported
Corrective Action Planned:	Not reported		
Reclassification Report:	Not reported		
Closure Request Date:	Not reported		

LUST TRUST:
Facility ID : Not reported
Site ID : 11385.00000

MAP FINDINGS
FOCUS MAP 4

Map ID Site Database(s) EPA ID Number

VULCAN MATERIALS COMPANY (Continued)

U003135403

Site Note: Not reported
 Site Eligible?: True
 Commercial Find : 1.00000
 Priority Rank: Low
 3rd Party Deductable Amount: 100000.00000
 Sum of 3rd Party Amounts Applied: 0.00000
 Deductable Amount: 20000.00000

The NC LUST TRUST database may contain additional details for this site.
 Please contact your EDR Account Executive for more information.

IMD:

Incident Number: 11385
 Region: WS
 Date Occurred: 02/02/1993
 Submit Date: 12/30/1993
 GW Contam: Not reported
 Soil Contam: Yes
 Operator: JIM STROUD
 P.O. BOX 4239
 WINSTON SALEM, NC 27115
 FORSY County
 Contact Phone: Not reported
 Priority Code: L
 Priority Update: 5/30/98
 Site Priority: 030E
 Dem Contact: Not reported
 Wells Affected: No
 Num Affected: Not reported
 Sampled By: Samples Include:
 7.5 Min Quad: Not reported
 5 Min Quad: G59
 Incident Desc: SAMPLING AFTER REMOVAL OF UST CONFIRMED SOIL CONTAMINATION.
 Ownership: Private
 Operation: Mining
 Material: DIESEL
 Qty Lost: Not reported
 Qty Recovered: Not reported
 Material: WASTE OIL
 Qty Lost: Not reported
 Qty Recovered: Not reported
 Source: Leak-underground
 Type: Gasoline/diesel
 Location: Other
 Setting: Rural
 Wells Contam: Not reported
 Sampled By: Responsible Parties
 Samples Include: Soil Samples
 Owner Company: VULCAN MATERIALS COMPANY
 Lat/Long: 361043 / 801604
 Risk Site: Yes
 Lat/Long Decimal: 36 / 80
 GPS: NOD
 Last Modified: Not reported
 NOV Issued: Not reported
 Agency : DWM
 Incident Phase: RE
 NORR Issued: Not reported

Incident Number: 15126
 Region: WS

MAP FINDINGS
FOCUS MAP 4

Map ID Site Database(s) EPA ID Number

VULCAN MATERIALS COMPANY (Continued)

U003135403

Date Occurred: 12/29/1992
 Submit Date: 03/05/1996
 GW Contam: Not reported
 Soil Contam: Not reported
 Operator: JIM STROUD
 P.O. BOX 4239
 WINSTON-SALEM, NC 27115
 FORSY County
 Contact Phone: Not reported
 Priority Code: L
 Priority Update: 5/30/98
 Site Priority: 020E
 Dem Contact: SABRA ELDER
 Wells Affected: Not reported
 Num Affected: Not reported
 Sampled By: Samples Include:
 7.5 Min Quad: Not reported
 5 Min Quad: Not reported
 Incident Desc: MINOR SOIL CONTAMINATION CONFIRMED FROM UST LEAK.
 Ownership: Private
 Operation: Industrial
 Material: WASTE OIL
 Qty Lost: Not reported
 Qty Recovered: Not reported
 Source: Leak-underground
 Type: Other petroleum product
 Location: Facility
 Setting: Residential
 Wells Contam: Not reported
 Sampled By: Not reported
 Samples Include: Not reported
 Owner Company: VULCAN MATERIALS COMPANY
 Lat/Long: 361042 / 801610
 Risk Site: Yes
 Lat/Long Decimal: 36 / 80
 GPS: CALC Agency : DWM
 Last Modified: Not reported Incident Phase: RE
 NOV Issued: Not reported NORR Issued: Not reported

Incident Number: 18075
 Region: WS
 Date Occurred: 11/07/1995
 Submit Date: 12/06/1997
 GW Contam: Not reported
 Soil Contam: Not reported
 Operator: MIKE POPLIN
 4401 N. PATTERSON
 WINSTON-SALEM, NC
 FORSY County
 Contact Phone: Not reported
 Priority Code: Not reported
 Priority Update: Not reported
 Site Priority: Not reported
 Dem Contact: RINTOUL
 Wells Affected: Not reported
 Num Affected: Not reported
 Sampled By: Samples Include:

MAP FINDINGS
FOCUS MAP 4

Map ID Site Database(s) EPA ID Number

VULCAN MATERIALS COMPANY (Continued)

U003135403

7.5 Min Quad: Not reported
 5 Min Quad: Not reported
 Incident Desc: CONTAMINATION DUGOUT AFTER REGULATED TANK REMOVAL
 Ownership: Private
 Operation: Mining
 Material: GEAR & LUBE OIL
 Qty Lost: Not reported
 Qty Recovered: Not reported
 Source: Leak-underground
 Type: Other petroleum product
 Location: Other
 Setting: Rural
 Wells Contam: Not reported
 Sampled By: Not reported
 Samples Include: Not reported
 Owner Company: VULCAN MATERIALS
 Lat/Long: Not reported
 Risk Site: Not reported
 Lat/Long Decimal: 0 / 0
 GPS: NOD
 Last Modified: 2/11/99
 NOV Issued: Not reported
 Agency : DWM
 Incident Phase: CO
 NORR Issued: Not reported

Incident Number: 85891
 Region: WS
 Date Occurred: / /
 Submit Date: 08/28/2001
 GW Contam: UNK
 Soil Contam: Not reported
 Operator: MIKE POPLIN, ENVIRONMENTAL ENGINEER
 P.O. BOX 4195
 WINSTON-SALEM, NORT 27115

Contact Phone: (336) 767-4600
 Priority Code: Not reported
 Priority Update: Not reported
 Site Priority: 0
 Dem Contact: Not reported
 Wells Affected: No
 Num Affected: Not reported
 Sampled By: Samples Include:
 7.5 Min Quad: Not reported
 5 Min Quad: Not reported
 Incident Desc: Not reported
 Ownership: Private
 Operation: Industrial
 Material: Not reported
 Qty Lost: Not reported
 Qty Recovered: Not reported
 Source: Pit, pond, lagoon
 Type: Other petroleum product
 Location: Not reported
 Setting: Not reported
 Wells Contam: Not reported
 Sampled By: Not reported
 Samples Include: Not reported
 Owner Company: VULCAN MATERIALS COMPANY
 Lat/Long: 361039 / 801604

MAP FINDINGS
FOCUS MAP 4

Map ID	Site	Database(s)	EPA ID Number
--------	------	-------------	---------------

VULCAN MATERIALS COMPANY (Continued)

U003135403

Risk Site	Not reported		
Lat/Long Decimal:	36 / 80		
GPS:	GPS	Agency :	DWQ
Last Modified:	Not reported	Incident Phase:	Not reported
NOV Issued:	Not reported	NORR Issued:	Not reported

UST:

Facility ID:	0-012985
Telephone:	(919) 767-4600
Owner name :	VULCAN MATERIALS COMPANY
Owner Address:	PO BOX 4239

WINSTON-SALEM, NC 27115

Owner Phone :	(910) 767-4600
Tank capacity :	10000
Comment :	Not reported
Tank product :	Gasoline, Gasoline Mixture
Tank material :	Steel
Interior Protection:	Unknown
Exterior Protection:	Paint
Piping material :	Steel
Certify Type :	Not reported
Leak Detection Type :	Not reported
Leak Detection Type 2:	Not reported
Leak Detection Piping 1:	Not reported
Corrosn Protec Tank:	Not reported
Corrosn Protec Pipe:	Not reported
Spill and Overfill :	Not reported
Financial Responsibility :	Not reported
Region:	04
Tank ID:	Not reported
Date installed:	05/06/1966
Date removed:	12/31/1992
Status:	Permanent Closed
Compartment Tank :	No
Main Tank :	No
Product Type:	NON
Piping System Type Code:	Not reported
Piping System Type Description:	Not reported
Corrosion Protection Tank1:	Not reported
Corrosion Protection Tank Date:	Not reported
Corrosion Piping:	Not reported
Corrosion Protection Piping Date:	Not reported
Overfill:	Not reported
Spill Overfill Date:	Not reported
Financial Responsibility Code:	Not reported
Financial Responsibility Description:	Not reported
Surface Water:	.00000
Water Supply Well:	Not reported
Tank Last Used Date:	N
Tank Certified Number:	Not reported
Date Last Certified:	Not reported
Begin Certified Number:	Not reported
End Certified Number:	Not reported

Facility ID:	0-012985
Telephone:	(919) 767-4600
Owner name :	VULCAN MATERIALS COMPANY

MAP FINDINGS
FOCUS MAP 4

Map ID Site Database(s) EPA ID Number

VULCAN MATERIALS COMPANY (Continued)

U003135403

Owner Address: PO BOX 4239
WINSTON-SALEM, NC 27115
Owner Phone : (910) 767-4600
Tank capacity : 10000
Comment : Not reported
Tank product : Diesel, Diesel Mixture
Tank material : Steel
Interior Protection: Unknown
Exterior Protection: Paint
Piping material : Steel
Certify Type : Not reported
Leak Detection Type : Not reported
Leak Detection Type 2: Not reported
Leak Detection Piping 1: Not reported
Corrosn Protec Tank: Not reported
Corrosn Protec Pipe: Not reported
Spill and Overfill : Not reported
Financial Responsibility : Not reported
Region: 04
Tank ID: Not reported
Date installed: 05/06/1966
Date removed: 01/04/1993
Status: Permanent Closed
Compartment Tank : No
Main Tank : No
Product Type: NON
Piping System Type Code: Not reported
Piping System Type Description: Not reported
Corrosion Protection Tank1: Not reported
Corrosion Protection Tank Date: Not reported
Corrosion Piping: Not reported
Corrosion Protection Piping Date: Not reported
Overfill: Not reported
Spill Overfill Date: Not reported
Financial Responsibility Code: Not reported
Financial Responsibility Description: Not reported
Surface Water: .00000
Water Supply Well: Not reported
Tank Last Used Date: N
Tank Certified Number: Not reported
Date Last Certified: Not reported
Begin Certified Number: Not reported
End Certified Number: Not reported

Facility ID: 0-012985
Telephone: (919) 767-4600
Owner name : VULCAN MATERIALS COMPANY
Owner Address: PO BOX 4239
WINSTON-SALEM, NC 27115
Owner Phone : (910) 767-4600
Tank capacity : 1000
Comment : Not reported
Tank product : Oil, New/Used/Mixture
Tank material : Steel
Interior Protection: Unknown

MAP FINDINGS
FOCUS MAP 4

Map ID Site Database(s) EPA ID Number

VULCAN MATERIALS COMPANY (Continued)

U003135403

Exterior Protection: Paint
Piping material : Steel
Certify Type : Not reported
Leak Detection Type : Not reported
Leak Detection Type 2: Not reported
Leak Detection Piping 1: Not reported
Corrosn Protec Tank: Not reported
Corrosn Protec Pipe: Not reported
Spill and Overfill : Not reported
Financial Responsibility : Not reported
Region: 04
Tank ID: Not reported
Date installed: 05/06/1966
Date removed: 12/29/1992
Status: Permanent Closed
Compartment Tank : No
Main Tank : No
Product Type: NON
Piping System Type Code: Not reported
Piping System Type Description: Not reported
Corrosion Protection Tank1: Not reported
Corrosion Protection Tank Date: Not reported
Corrosion Piping: Not reported
Corrosion Protection Piping Date: Not reported
Overfill: Not reported
Spill Overfill Date: Not reported
Financial Responsibility Code: Not reported
Financial Responsibility Description: Not reported
Surface Water: .00000
Water Supply Well: Not reported
Tank Last Used Date: N
Tank Certified Number: Not reported
Date Last Certified: Not reported
Begin Certified Number: Not reported
End Certified Number: Not reported

Facility ID: 0-012985
Telephone: (919) 767-4600
Owner name : VULCAN MATERIALS COMPANY
Owner Address: PO BOX 4239

WINSTON-SALEM, NC 27115
Owner Phone : (910) 767-4600
Tank capacity : 12000
Comment : Not reported
Tank product : Gasoline, Gasoline Mixture
Tank material : Steel
Interior Protection: Unknown
Exterior Protection: None
Piping material : Steel
Certify Type : Not reported
Leak Detection Type : Not reported
Leak Detection Type 2: Not reported
Leak Detection Piping 1: Not reported
Corrosn Protec Tank: Not reported
Corrosn Protec Pipe: Not reported
Spill and Overfill : Not reported

MAP FINDINGS
FOCUS MAP 4

Map ID Site Database(s) EPA ID Number

VULCAN MATERIALS COMPANY (Continued)

U003135403

Financial Responsibility : Not reported
 Region: 04
 Tank ID: Not reported
 Date installed: 05/04/1975
 Date removed: 12/28/1992
 Status: Permanent Closed
 Compartment Tank : No
 Main Tank : No
 Product Type: NON
 Piping System Type Code: Not reported
 Piping System Type Description: Not reported
 Corrosion Protection Tank1: Not reported
 Corrosion Protection Tank Date: Not reported
 Corrosion Piping: Not reported
 Corrosion Protection Piping Date: Not reported
 Overfill: Not reported
 Spill Overfill Date: Not reported
 Financial Responsibility Code: Not reported
 Financial Responsibility Description: Not reported
 Surface Water: .00000
 Water Supply Well: Not reported
 Tank Last Used Date: N
 Tank Certified Number: Not reported
 Date Last Certified: Not reported
 Begin Certified Number: Not reported
 End Certified Number: Not reported

Facility ID: 0-012985
 Telephone: (919) 767-4600
 Owner name : VULCAN MATERIALS COMPANY
 Owner Address: PO BOX 4239

WINSTON-SALEM, NC 27115
 Owner Phone : (910) 767-4600
 Tank capacity : 500
 Comment : Not reported
 Tank product : Oil, New/Used/Mixture
 Tank material : Steel
 Interior Protection: Unknown
 Exterior Protection: Paint
 Piping material : Steel
 Certify Type : Not reported
 Leak Detection Type : Not reported
 Leak Detection Type 2: Not reported
 Leak Detection Piping 1: Not reported
 Corrosn Protec Tank: Not reported
 Corrosn Protec Pipe: Not reported
 Spill and Overfill : Not reported
 Financial Responsibility : Not reported
 Region: 04
 Tank ID: Not reported
 Date installed: 05/06/1966
 Date removed: 05/02/1995
 Status: Permanent Closed
 Compartment Tank : No
 Main Tank : No
 Product Type: NON

MAP FINDINGS
FOCUS MAP 4

Map ID Site Database(s) EPA ID Number

VULCAN MATERIALS COMPANY (Continued)

U003135403

Piping System Type Code: Not reported
Piping System Type Description: Not reported
Corrosion Protection Tank1: Not reported
Corrosion Protection Tank Date: Not reported
Corrosion Piping: Not reported
Corrosion Protection Piping Date: Not reported
Overfill: Not reported
Spill Overfill Date: Not reported
Financial Responsibility Code: Not reported
Financial Responsibility Description: Not reported
Surface Water: .00000
Water Supply Well: Not reported
Tank Last Used Date: N
Tank Certified Number: Not reported
Date Last Certified: Not reported
Begin Certified Number: Not reported
End Certified Number: Not reported

Facility ID: 0-012985
Telephone: (919) 767-4600
Owner name : VULCAN MATERIALS COMPANY
Owner Address: PO BOX 4239

WINSTON-SALEM, NC 27115
Owner Phone : (910) 767-4600
Tank capacity : 500
Comment : Not reported
Tank product : Oil, New/Used/Mixture
Tank material : Steel
Interior Protection: Unknown
Exterior Protection: Paint
Piping material : Steel
Certify Type : Not reported
Leak Detection Type : Not reported
Leak Detection Type 2: Not reported
Leak Detection Piping 1: Not reported
Corrosn Protec Tank: Not reported
Corrosn Protec Pipe: Not reported
Spill and Overfill : Not reported
Financial Responsibility : Not reported
Region: 04
Tank ID: Not reported
Date installed: 05/06/1966
Date removed: 05/02/1995
Status: Permanent Closed
Compartment Tank : No
Main Tank : No
Product Type: NON

Piping System Type Code: Not reported
Piping System Type Description: Not reported
Corrosion Protection Tank1: Not reported
Corrosion Protection Tank Date: Not reported
Corrosion Piping: Not reported
Corrosion Protection Piping Date: Not reported
Overfill: Not reported
Spill Overfill Date: Not reported
Financial Responsibility Code: Not reported

MAP FINDINGS
FOCUS MAP 4

Map ID Site Database(s) EPA ID Number

VULCAN MATERIALS COMPANY (Continued)

U003135403

Financial Responsibility Description: Not reported
Surface Water: .00000
Water Supply Well: Not reported
Tank Last Used Date: N
Tank Certified Number: Not reported
Date Last Certified: Not reported
Begin Certified Number: Not reported
End Certified Number: Not reported

Facility ID: 0-012985
Telephone: (919) 767-4600
Owner name : VULCAN MATERIALS COMPANY
Owner Address: PO BOX 4239

WINSTON-SALEM, NC 27115
Owner Phone : (910) 767-4600
Tank capacity : 1000
Comment : Not reported
Tank product : Diesel, Diesel Mixture
Tank material : Steel
Interior Protection: Unknown
Exterior Protection: Unknown
Piping material : Unknown
Certify Type : Not reported
Leak Detection Type : Not reported
Leak Detection Type 2: Not reported
Leak Detection Piping 1: Not reported
Corrosn Protec Tank: Not reported
Corrosn Protec Pipe: Not reported
Spill and Overfill : Not reported
Financial Responsibility : Not reported
Region: 04
Tank ID: Not reported
Date installed: 01/01/1964
Date removed: 05/02/1995
Status: Permanent Closed
Compartment Tank : No
Main Tank : No
Product Type: NON

Piping System Type Code: Not reported
Piping System Type Description: Not reported
Corrosion Protection Tank1: Not reported
Corrosion Protection Tank Date: Not reported
Corrosion Piping: Not reported
Corrosion Protection Piping Date: Not reported
Overfill: Not reported
Spill Overfill Date: Not reported
Financial Responsibility Code: Not reported
Financial Responsibility Description: Not reported
Surface Water: .00000
Water Supply Well: Not reported
Tank Last Used Date: N
Tank Certified Number: Not reported
Date Last Certified: Not reported
Begin Certified Number: Not reported
End Certified Number: Not reported

MAP FINDINGS
FOCUS MAP 4

Map ID	Site	Database(s)	EPA ID Number
--------	------	-------------	---------------

VULCAN MATERIALS COMPANY (Continued)

U003135403

12 **VULCAN MATERIALS CO CENTRAL
4401 N PATTERSON AVE
WINSTON SALEM, NC 27115**

**RCRIS-SQG
FINDS
IMD
LUST** **1000841836
NCD048187702**

RCRIS:

Owner: OWNER NAME
(336) 767-4600
EPA ID: NCD048187702
Contact: BRAD RATLEDGE
(336) 767-4600
Classification: Small Quantity Generator
Used Oil Recyc: No
TSDf Activities: Not reported
Violation Status: No violations found

FINDS:

Other Pertinent Environmental Activity Identified at Site:
Facility Registry System (FRS)
Permit Compliance System (PCS)
Resource Conservation and Recovery Act Information system (RCRAINFO)

LUST:

Incident Number: 12440
Date Occurred: / / Submit Date: 07/27/94
Incident Desc: UPON REMOVAL OF 4 USTS, SOIL AND GW CONTAM. WERE CONFIRMED.
Owner: JOHN M. BURNS, JR.
Ownership: State Location: Facility
Site Priority: E030
Wells Affected: No Num Affected: 0
7.5 Min Quad: Not reported 5 Min Quad: Not reported
Lat/Long: Not reported
Release Code: 0 Source Type: Not reported
Facility ID: 0-002000 GPS Confirmed: No
Source: Leak-underground Samples Include: Groundwater Samples
Last Modified: / /
Incident Phase: RE
NOV Issued: / / NORR Issued: Not reported
45 Day Report: Not reported SOC Sighned: Not reported
Public Meeting Held: Not reported
Close-out Report: Not reported RS Designation: Not reported
Corrective Action Planned: Not reported
Reclassification Report: Not reported
Closure Request Date: Not reported

IMD:

Incident Number: 12440
Region: WS
Date Occurred: 01/11/1993
Submit Date: 07/27/1994
GW Contam: Not reported
Soil Contam: Yes
Operator: JIM STROUD
P.O. BOX 4239
WINSTON SALEM, NC 27115
FORSY County
Contact Phone: Not reported

MAP FINDINGS
FOCUS MAP 4

Map ID	Site	Database(s)	EPA ID Number
--------	------	-------------	---------------

VULCAN MATERIALS CO CENTRAL (Continued)

1000841836

Priority Code: L
 Priority Update: 5/30/98
 Site Priority: 030E
 Dem Contact: Not reported
 Wells Affected: No
 Num Affected: Not reported
 Sampled By: Samples Include:
 7.5 Min Quad: Not reported
 5 Min Quad: G59
 Incident Desc: SAMPLING AFTER REMOVAL OF UST CONFIRMED CONTAMINATION.
 Ownership: Private
 Operation: Mining
 Material: DIESEL
 Qty Lost: Not reported
 Qty Recovered: Not reported
 Source: Leak-underground
 Type: Gasoline/diesel
 Location: Other
 Setting: Rural
 Wells Contam: Not reported
 Sampled By: Responsible Parties
 Samples Include: Groundwater Samples
 Owner Company: VULCAN MATERIALS COMPANY
 Lat/Long: 361043 / 801604
 Risk Site Yes
 Lat/Long Decimal: 36 / 80
 GPS: NOD
 Last Modified: Not reported
 NOV Issued: Not reported
 Agency : DWM
 Incident Phase: RE
 NORR Issued: Not reported

12

**NORTH QUARRY
4401 N PATTERSON AVE
WINSTON-SALEM, NC 27115**

**UST U001187338
N/A**

UST:
 Facility ID: 0-002000
 Telephone: (910) 767-0911
 Owner name : VMC
 Owner Address: PO BOX 4239

 WINSTON-SALEM, NC 27115
 Owner Phone : (919) 767-4600
 Tank capacity : 18000
 Comment : Not reported
 Tank product : Diesel, Diesel Mixture
 Tank material : Steel
 Interior Protection: None
 Exterior Protection: Unknown
 Piping material : Steel
 Certify Type : Not reported
 Leak Detection Type : Not reported
 Leak Detection Type 2: Not reported
 Leak Detection Piping 1: Not reported
 Corrosn Protec Tank: Not reported
 Corrosn Protec Pipe: Not reported
 Spill and Overfill : Not reported
 Financial Responsibility : State funds
 Region: 04
 Tank ID: Not reported

MAP FINDINGS
FOCUS MAP 4

Map ID Site Database(s) EPA ID Number

NORTH QUARRY (Continued)

U001187338

Date installed: 05/08/1958
 Date removed: 12/30/1992
 Status: Permanent Closed
 Compartment Tank : No
 Main Tank : No
 Product Type: NON
 Piping System Type Code: Not reported
 Piping System Type Description: Not reported
 Corrosion Protection Tank1: Not reported
 Corrosion Protection Tank Date: Not reported
 Corrosion Piping: Not reported
 Corrosion Protection Piping Date: Not reported
 Overfill: Not reported
 Spill Overfill Date: Not reported
 Financial Responsibility Code: Not reported
 Financial Responsibility Description: SELF INSURED
 Surface Water: .00000
 Water Supply Well: Not reported
 Tank Last Used Date: N
 Tank Certified Number: Not reported
 Date Last Certified: Not reported
 Begin Certified Number: Not reported
 End Certified Number: Not reported

Facility ID: 0-002000
 Telephone: (910) 767-0911
 Owner name : VMC
 Owner Address: PO BOX 4239

WINSTON-SALEM, NC 27115
 Owner Phone : (919) 767-4600
 Tank capacity : 1000
 Comment : Not reported
 Tank product : Gear/Lube Oil
 Tank material : Steel
 Interior Protection: Unknown
 Exterior Protection: Unknown
 Piping material : Steel
 Certify Type : Installer certified by tank and piping manufacturers
 Leak Detection Type : Periodic tank tightness testing
 Leak Detection Type 2: Manual tank guaging
 Leak Detection Piping 1: Line tightness testingg
 Corrosn Protec Tank: Not reported
 Corrosn Protec Pipe: Not reported
 Spill and Overfill : Not reported
 Financial Responsibility : State funds
 Region: 04
 Tank ID: Not reported
 Date installed: 05/02/1981
 Date removed: 06/30/1996
 Status: Permanent Closed
 Compartment Tank : No
 Main Tank : No
 Product Type: NON
 Piping System Type Code: Not reported
 Piping System Type Description: Not reported
 Corrosion Protection Tank1: Not reported

MAP FINDINGS
FOCUS MAP 4

Map ID Site Database(s) EPA ID Number

NORTH QUARRY (Continued)

U001187338

Corrosion Protection Tank Date:	Not reported
Corrosion Piping:	Not reported
Corrosion Protection Piping Date:	Not reported
Overfill:	Not reported
Spill Overfill Date:	Not reported
Financial Responsibility Code:	Not reported
Financial Responsibility Description:	SELF INSURED
Surface Water:	.00000
Water Supply Well:	Not reported
Tank Last Used Date:	N
Tank Certified Number:	Not reported
Date Last Certified:	Not reported
Begin Certified Number:	Not reported
End Certified Number:	Not reported
Facility ID:	0-002000
Telephone:	(910) 767-0911
Owner name :	VMC
Owner Address:	PO BOX 4239
	WINSTON-SALEM, NC 27115
Owner Phone :	(919) 767-4600
Tank capacity :	1000
Comment :	Not reported
Tank product :	Motor oil
Tank material :	Steel
Interior Protection:	Unknown
Exterior Protection:	Unknown
Piping material :	Steel
Certify Type :	Installer certified by tank and piping manufacturers
Leak Detection Type :	Periodic tank tightness testing
Leak Detection Type 2:	Manual tank guaging
Leak Detection Piping 1:	Line tightness testingg
Corrosn Protec Tank:	Not reported
Corrosn Protec Pipe:	Not reported
Spill and Overfill :	Not reported
Financial Responsibility :	State funds
Region:	04
Tank ID:	Not reported
Date installed:	05/02/1981
Date removed:	06/30/1996
Status:	Permanent Closed
Compartment Tank :	No
Main Tank :	No
Product Type:	NON
Piping System Type Code:	Not reported
Piping System Type Description:	Not reported
Corrosion Protection Tank1:	Not reported
Corrosion Protection Tank Date:	Not reported
Corrosion Piping:	Not reported
Corrosion Protection Piping Date:	Not reported
Overfill:	Not reported
Spill Overfill Date:	Not reported
Financial Responsibility Code:	Not reported
Financial Responsibility Description:	SELF INSURED
Surface Water:	.00000
Water Supply Well:	Not reported

MAP FINDINGS
 FOCUS MAP 4

Map ID Site Database(s) EPA ID Number

NORTH QUARRY (Continued)

U001187338

Tank Last Used Date:	N
Tank Certified Number:	Not reported
Date Last Certified:	Not reported
Begin Certified Number:	Not reported
End Certified Number:	Not reported
Facility ID:	0-002000
Telephone:	(910) 767-0911
Owner name :	VMC
Owner Address:	PO BOX 4239
	WINSTON-SALEM, NC 27115
Owner Phone :	(919) 767-4600
Tank capacity :	2000
Comment :	Not reported
Tank product :	Other, Petroleum
Tank material :	Steel
Interior Protection:	Unknown
Exterior Protection:	Unknown
Piping material :	Steel
Certify Type :	Installer certified by tank and piping manufacturers
Leak Detection Type :	Periodic tank tightness testing
Leak Detection Type 2:	Manual tank gauging
Leak Detection Piping 1:	Line tightness testingg
Corrosn Protec Tank:	Not reported
Corrosn Protec Pipe:	Not reported
Spill and Overfill :	Not reported
Financial Responsibility :	State funds
Region:	04
Tank ID:	Not reported
Date installed:	05/01/1984
Date removed:	06/30/1996
Status:	Permanent Closed
Compartment Tank :	No
Main Tank :	No
Product Type:	NON
Piping System Type Code:	Not reported
Piping System Type Description:	Not reported
Corrosion Protection Tank1:	Not reported
Corrosion Protection Tank Date:	Not reported
Corrosion Piping:	Not reported
Corrosion Protection Piping Date:	Not reported
Overfill:	Not reported
Spill Overfill Date:	Not reported
Financial Responsibility Code:	Not reported
Financial Responsibility Description:	SELF INSURED
Surface Water:	.00000
Water Supply Well:	Not reported
Tank Last Used Date:	N
Tank Certified Number:	Not reported
Date Last Certified:	Not reported
Begin Certified Number:	Not reported
End Certified Number:	Not reported
Facility ID:	0-002000
Telephone:	(910) 767-0911
Owner name :	VMC

MAP FINDINGS
FOCUS MAP 4

Map ID Site Database(s) EPA ID Number

NORTH QUARRY (Continued)

U001187338

Owner Address: PO BOX 4239
WINSTON-SALEM, NC 27115
Owner Phone : (919) 767-4600
Tank capacity : 5000
Comment : Not reported
Tank product : Oil, New/Used/Mixture
Tank material : Steel
Interior Protection: Unknown
Exterior Protection: Unknown
Piping material : Steel
Certify Type : Installer certified by tank and piping manufacturers
Leak Detection Type : Periodic tank tightness testing
Leak Detection Type 2: Inventory control
Leak Detection Piping 1: Line tightness testingg
Corrosn Protec Tank: Not reported
Corrosn Protec Pipe: Not reported
Spill and Overfill : Not reported
Financial Responsibility : State funds
Region: 04
Tank ID: Not reported
Date installed: 05/06/1966
Date removed: 06/30/1996
Status: Permanent Closed
Compartment Tank : No
Main Tank : No
Product Type: NON
Piping System Type Code: Not reported
Piping System Type Description: Not reported
Corrosion Protection Tank1: Not reported
Corrosion Protection Tank Date: Not reported
Corrosion Piping: Not reported
Corrosion Protection Piping Date: Not reported
Overfill: Not reported
Spill Overfill Date: Not reported
Financial Responsibility Code: Not reported
Financial Responsibility Description: SELF INSURED
Surface Water: .00000
Water Supply Well: Not reported
Tank Last Used Date: N
Tank Certified Number: Not reported
Date Last Certified: Not reported
Begin Certified Number: Not reported
End Certified Number: Not reported

12 APAC-CAROLINA, INC - THOMPSON ARTHUR DIV
4401 N. PATTERSON AVE
WINSTON-SALEM, NC 27105

FINDS 1006716543
110009851990

MAP FINDINGS
 FOCUS MAP 4

Map ID	Site	Database(s)	EPA ID Number
12	THOMPSON ARTHUR PAVING COMPANY 4401 NORTH PATTERSON AVENUE WINSTON SALEM, NC 27105	FINDS	1005539840 110009851990
	FINDS: Other Pertinent Environmental Activity Identified at Site: AIRS Facility System (AIRS/AFS) Facility Registry System (FRS) Permit Compliance System (PCS) Toxic Chemical Release Inventory System (TRIS)		
13	COOK'S WAREHOUSE 4290 NORTH PATTERSON AVENUE WINSTON-SALEM, NC 27115	UST	U003144772 N/A
	UST: Facility ID: 0-015825 Telephone: (919) 767-4971 Owner name : COOK'S WAREHOUSE Owner Address: 4290 NORTH PATTERSON AVENUE WINSTON-SALEM, NC 27115 Owner Phone : (919) 767-4971 Tank capacity : 3000 Comment : Not reported Tank product : Gasoline, Gasoline Mixture Tank material : Steel Interior Protection: Unknown Exterior Protection: Paint Piping material : Steel Certify Type : Not reported Leak Detection Type : Not reported Leak Detection Type 2: Not reported Leak Detection Piping 1: Not reported Corrosn Protec Tank: Not reported Corrosn Protec Pipe: Not reported Spill and Overfill : Not reported Financial Responsibility : Not reported Region: 04 Tank ID: Not reported Date installed: 05/19/1975 Date removed: 12/31/1992 Status: Permanent Closed Compartment Tank : No Main Tank : No Product Type: NON Piping System Type Code: Not reported Piping System Type Description: Not reported Corrosion Protection Tank1: Not reported Corrosion Protection Tank Date: Not reported Corrosion Piping: Not reported Corrosion Protection Piping Date: Not reported Overfill: Not reported Spill Overfill Date: Not reported Financial Responsibility Code: Not reported Financial Responsibility Description: Not reported Surface Water: .00000 Water Supply Well: Not reported Tank Last Used Date: N Tank Certified Number: Not reported Date Last Certified: Not reported		

MAP FINDINGS
FOCUS MAP 4

Map ID Site Database(s) EPA ID Number

COOK'S WAREHOUSE (Continued)

U003144772

Begin Certified Number:	Not reported
End Certified Number:	Not reported
Facility ID:	0-015825
Telephone:	(919) 767-4971
Owner name :	COOK'S WAREHOUSE
Owner Address:	4290 NORTH PATTERSON AVENUE
	WINSTON-SALEM, NC 27115
Owner Phone :	(919) 767-4971
Tank capacity :	3000
Comment :	Not reported
Tank product :	Unknown
Tank material :	Steel
Interior Protection:	Unknown
Exterior Protection:	Paint
Piping material :	Steel
Certify Type :	Not reported
Leak Detection Type :	Not reported
Leak Detection Type 2:	Not reported
Leak Detection Piping 1:	Not reported
Corrosn Protec Tank:	Not reported
Corrosn Protec Pipe:	Not reported
Spill and Overfill :	Not reported
Financial Responsibility :	Not reported
Region:	04
Tank ID:	Not reported
Date installed:	01/01/1964
Date removed:	12/31/1992
Status:	Permanent Closed
Compartment Tank :	No
Main Tank :	No
Product Type:	NON
Piping System Type Code:	Not reported
Piping System Type Description:	Not reported
Corrosion Protection Tank1:	Not reported
Corrosion Protection Tank Date:	Not reported
Corrosion Piping:	Not reported
Corrosion Protection Piping Date:	Not reported
Overfill:	Not reported
Spill Overfill Date:	Not reported
Financial Responsibility Code:	Not reported
Financial Responsibility Description:	Not reported
Surface Water:	.00000
Water Supply Well:	Not reported
Tank Last Used Date:	N
Tank Certified Number:	Not reported
Date Last Certified:	Not reported
Begin Certified Number:	Not reported
End Certified Number:	Not reported

MAP FINDINGS
FOCUS MAP 4

Map ID	Site	Database(s)	EPA ID Number
14	ZAYRE DEPARTMENT STORE #518 4215 NORTH PATTERSON AVENUE WINSTON-SALEM, NC 27105	UST	U003136509 N/A
	UST: Facility ID: 0-016890 Telephone: (919) 767-7210 Owner name : KIMCO DEVELOPMENT CORP Owner Address: BOX C-1044 NORTHERN BLVD ROSLYN, NY 11576 Owner Phone : (999) 999-9999 Tank capacity : 500 Comment : Not reported Tank product : Oil, New/Used/Mixture Tank material : Unknown Interior Protection: Unknown Exterior Protection: Unknown Piping material : Unknown Certify Type : Not reported Leak Detection Type : Not reported Leak Detection Type 2: Not reported Leak Detection Piping 1: Not reported Corrosn Protec Tank: Not reported Corrosn Protec Pipe: Not reported Spill and Overfill : Not reported Financial Responsibility : Not reported Region: 04 Tank ID: Not reported Date installed: 05/10/1974 Date removed: 03/31/1990 Status: Permanent Closed Compartment Tank : No Main Tank : No Product Type: NON Piping System Type Code: Not reported Piping System Type Description: Not reported Corrosion Protection Tank1: Not reported Corrosion Protection Tank Date: Not reported Corrosion Piping: Not reported Corrosion Protection Piping Date: Not reported Overfill: Not reported Spill Overfill Date: Not reported Financial Responsibility Code: Not reported Financial Responsibility Description: Not reported Surface Water: .00000 Water Supply Well: Not reported Tank Last Used Date: N Tank Certified Number: Not reported Date Last Certified: Not reported Begin Certified Number: Not reported End Certified Number: Not reported		

MAP FINDINGS
FOCUS MAP 4

Map ID	Site	Database(s)	EPA ID Number
15	TOWN & COUNTRY MOTORS INC 4200 N PATTERSON AVE WINSTON-SALEM, NC 27115	UST	U003134048 N/A
	UST: Facility ID: 0-000787 Telephone: (919) 767-2105 Owner name : TOWN & COUNTRY MOTORS INC Owner Address: 4200 N PATTERSON AVE WINSTON-SALEM, NC 27115 Owner Phone : (919) 767-2105 Tank capacity : 9999 Comment : Not reported Tank product : Gasoline, Gasoline Mixture Tank material : Unknown Interior Protection: Unknown Exterior Protection: Unknown Piping material : Unknown Certify Type : Not reported Leak Detection Type : Not reported Leak Detection Type 2: Not reported Leak Detection Piping 1: Not reported Corrosn Protec Tank: Not reported Corrosn Protec Pipe: Not reported Spill and Overfill : Not reported Financial Responsibility : Not reported Region: 04 Tank ID: Not reported Date installed: 04/09/1966 Date removed: 01/01/1974 Status: Permanent Closed Compartment Tank : No Main Tank : No Product Type: NON Piping System Type Code: Not reported Piping System Type Description: Not reported Corrosion Protection Tank1: Not reported Corrosion Protection Tank Date: Not reported Corrosion Piping: Not reported Corrosion Protection Piping Date: Not reported Overfill: Not reported Spill Overfill Date: Not reported Financial Responsibility Code: Not reported Financial Responsibility Description: Not reported Surface Water: .00000 Water Supply Well: Not reported Tank Last Used Date: N Tank Certified Number: Not reported Date Last Certified: Not reported Begin Certified Number: Not reported End Certified Number: Not reported Facility ID: 0-000787 Telephone: (919) 767-2105 Owner name : TOWN & COUNTRY MOTORS INC Owner Address: 4200 N PATTERSON AVE WINSTON-SALEM, NC 27115		

MAP FINDINGS
FOCUS MAP 4

Map ID Site Database(s) EPA ID Number

TOWN & COUNTRY MOTORS INC (Continued)

U003134048

Owner Phone : (919) 767-2105
 Tank capacity : 9999
 Comment : Not reported
 Tank product : Gasoline, Gasoline Mixture
 Tank material : Unknown
 Interior Protection: Unknown
 Exterior Protection: Unknown
 Piping material : Unknown
 Certify Type : Not reported
 Leak Detection Type : Not reported
 Leak Detection Type 2: Not reported
 Leak Detection Piping 1: Not reported
 Corrosn Protec Tank: Not reported
 Corrosn Protec Pipe: Not reported
 Spill and Overfill : Not reported
 Financial Responsibility : Not reported
 Region: 04
 Tank ID: Not reported
 Date installed: 04/09/1966
 Date removed: 01/01/1974
 Status: Permanent Closed
 Compartment Tank : No
 Main Tank : No
 Product Type: NON
 Piping System Type Code: Not reported
 Piping System Type Description: Not reported
 Corrosion Protection Tank1: Not reported
 Corrosion Protection Tank Date: Not reported
 Corrosion Piping: Not reported
 Corrosion Protection Piping Date: Not reported
 Overfill: Not reported
 Spill Overfill Date: Not reported
 Financial Responsibility Code: Not reported
 Financial Responsibility Description: Not reported
 Surface Water: .00000
 Water Supply Well: Not reported
 Tank Last Used Date: N
 Tank Certified Number: Not reported
 Date Last Certified: Not reported
 Begin Certified Number: Not reported
 End Certified Number: Not reported

Facility ID: 0-000787
 Telephone: (919) 767-2105
 Owner name : TOWN & COUNTRY MOTORS INC
 Owner Address: 4200 N PATTERSON AVE

WINSTON-SALEM, NC 27115

Owner Phone : (919) 767-2105
 Tank capacity : 9999
 Comment : Not reported
 Tank product : Gasoline, Gasoline Mixture
 Tank material : Unknown
 Interior Protection: Unknown
 Exterior Protection: Unknown
 Piping material : Unknown
 Certify Type : Not reported

MAP FINDINGS
FOCUS MAP 4

Map ID	Site	Database(s)	EPA ID Number
--------	------	-------------	---------------

TOWN & COUNTRY MOTORS INC (Continued)

U003134048

Leak Detection Type :	Not reported
Leak Detection Type 2:	Not reported
Leak Detection Piping 1:	Not reported
Corrosn Protec Tank:	Not reported
Corrosn Protec Pipe:	Not reported
Spill and Overfill :	Not reported
Financial Responsibility :	Not reported
Region:	04
Tank ID:	Not reported
Date installed:	04/09/1966
Date removed:	01/01/1974
Status:	Permanent Closed
Compartment Tank :	No
Main Tank :	No
Product Type:	NON
Piping System Type Code:	Not reported
Piping System Type Description:	Not reported
Corrosion Protection Tank1:	Not reported
Corrosion Protection Tank Date:	Not reported
Corrosion Piping:	Not reported
Corrosion Protection Piping Date:	Not reported
Overfill:	Not reported
Spill Overfill Date:	Not reported
Financial Responsibility Code:	Not reported
Financial Responsibility Description:	Not reported
Surface Water:	.00000
Water Supply Well:	Not reported
Tank Last Used Date:	N
Tank Certified Number:	Not reported
Date Last Certified:	Not reported
Begin Certified Number:	Not reported
End Certified Number:	Not reported

15

**FRANK MYERS AUTO SALES
4200 N. PATTERSON AVE.
WINSTON-SALEM, NC**

**IMD S102869155
LUST N/A**

LUST:

Incident Number:	18062	Submit Date:	11/11/97
Date Occurred:	08/08/97	Incident Desc:	LOSS NOTICED IN 250 GAL HEATING OIL TK FOR EMERG. GENER.; SOIL SAMPLE W/ 624 PPM DIESEL RANGE, NO GW CONTAM.
Owner:	RICHARD MILLER,HEALTH & SAFETY		
Ownership:	State	Location:	Other
Site Priority:	Not reported		
Wells Affected:	Not reported	Num Affected:	0
7.5 Min Quad:	Not reported	5 Min Quad:	Not reported
Lat/Long:	Not reported		
Release Code:	0	Source Type:	Not reported
Facility ID:	0-000787	GPS Confirmed:	No
Source:	Leak-underground	Samples Include:	Not reported
Last Modified:	01/13/98		
Incident Phase:	Closed Out		
NOV Issued:	/ /	NORR Issued:	Not reported
45 Day Report:	Not reported	SOC Sighned:	Not reported
Public Meeting Held:	Not reported		
Close-out Report:	12/11/97	RS Designation:	Not reported
Corrective Action Planned:	Not reported		
Reclassification Report:	Not reported		

MAP FINDINGS
FOCUS MAP 4

Map ID Site Database(s) EPA ID Number

FRANK MYERS AUTO SALES (Continued)

S102869155

Closure Request Date: Not reported

IMD:

Incident Number: 18062
 Region: WS
 Date Occurred: / /
 Submit Date: 12/11/1997
 GW Contam: Not reported
 Soil Contam: Not reported
 Operator: FRANK MYERS AUTO SALES
 4200 N. PATTERSON
 WINSTON-SALEM, NC
 FORSY County
 Contact Phone: Not reported
 Priority Code: Not reported
 Priority Update: Not reported
 Site Priority: Not reported
 Dem Contact: CINDY RINTOUL
 Wells Affected: Not reported
 Num Affected: Not reported
 Sampled By: Samples Include:
 7.5 Min Quad: Not reported
 5 Min Quad: Not reported
 Incident Desc: DUGOUT OF CONTAMINATION FROM HO AND WO TANKS
 Ownership: Private
 Operation: Commercial
 Material: HO, WO
 Qty Lost: Not reported
 Qty Recovered: Not reported
 Source: Leak-underground
 Type: Other petroleum product
 Location: Facility
 Setting: Urban
 Wells Contam: Not reported
 Sampled By: Not reported
 Samples Include: Not reported
 Owner Company: Not reported
 Lat/Long: Not reported
 Risk Site: Not reported
 Lat/Long Decimal: 0 / 0
 GPS: NOD Agency : DWM
 Last Modified: 1/13/98 Incident Phase: CO
 NOV Issued: Not reported NORR Issued: Not reported

15

**52 & 8 SHELL SERVICE
 4196 PATTERSON AVENUE
 WINSTON-SALEM, NC 27105**

**IMD U003137153
 LUST N/A
 UST
 LUST TRUST**

LUST:

Incident Number: 13915
 Date Occurred: 04/28/95 Submit Date: 04/27/95
 Incident Desc: MINOR SOIL CONTAMINATION CONFIRMED DURING CLOSURE OF UST.
 Owner: ALAN SANDERS
 Ownership: State Location: Facility
 Site Priority: E070
 Wells Affected: Not reported Num Affected: 0
 7.5 Min Quad: Not reported 5 Min Quad: Not reported
 Lat/Long: Not reported

MAP FINDINGS
FOCUS MAP 4

Map ID Site Database(s) EPA ID Number

52 & 8 SHELL SERVICE (Continued)

U003137153

Release Code: 0	Source Type: Not reported
Facility ID: 0-020026	GPS Confirmed: No
Source: Leak-underground	Samples Include: Not reported
Last Modified: / /	
Incident Phase: RE	
NOV Issued: / /	NORR Issued: Not reported
45 Day Report: Not reported	SOC Sighned: Not reported
Public Meeting Held: Not reported	
Close-out Report: Not reported	RS Designation: Not reported
Corrective Action Planned: Not reported	
Reclassification Report: Not reported	
Closure Request Date: Not reported	

LUST TRUST:

Facility ID :	0-020026
Site ID :	13915.00000
Site Note:	A repayment was made and denoted on claim #200. The database will not generate a correct invoice. Please work off file invoices.
Site Eligible?:	True
Commercial Find :	1.00000
Priority Rank:	Low
3rd Party Deductable Amount:	100000.00000
Sum of 3rd Party Amounts Applied:	0.00000
Deductable Amount:	75000.00000

The NC LUST TRUST database may contain additional details for this site.
Please contact your EDR Account Executive for more information.

IMD:

Incident Number:	13915
Region:	WS
Date Occurred:	03/01/1995
Submit Date:	04/27/1995
GW Contam:	Yes
Soil Contam:	Not reported
Operator:	DANNY STROUD P.O. BOX 2736 WINSTON SALEM, NC 27102 FORSY County
Contact Phone:	Not reported
Priority Code:	L
Priority Update:	5/30/98
Site Priority:	070E
Dem Contact:	Not reported
Wells Affected:	No
Num Affected:	Not reported
Sampled By:	Samples Include:
7.5 Min Quad:	Not reported
5 Min Quad:	F59
Incident Desc:	SOIL BORINGS INDICATED SOIL CONTAMINATION; FREE PRODUCT WAS FOUND IN BORINGS.
Ownership:	Private
Operation:	Commercial
Material:	GASOLINE
Qty Lost:	Not reported
Qty Recovered:	Not reported
Source:	Leak-underground
Type:	Gasoline/diesel

MAP FINDINGS
FOCUS MAP 4

Map ID Site Database(s) EPA ID Number

52 & 8 SHELL SERVICE (Continued)

U003137153

Location: Facility
 Setting: Urban
 Wells Contam: Not reported
 Sampled By: Responsible Parties
 Samples Include: Soil Samples
 Owner Company: QUALITY OIL CO.
 Lat/Long: 361004 / 801542
 Risk Site Yes
 Lat/Long Decimal: 36 / 80
 GPS: NOD Agency : DWM
 Last Modified: Not reported Incident Phase: RE
 NOV Issued: Not reported NORR Issued: Not reported

UST:

Facility ID: 0-020026
 Telephone: (336) 744-5241
 Owner name : QUALITY OIL CO LLC
 Owner Address: PO BOX 2736 1540 SILAS CREEK PKY

 WINSTON-SALEM, NC 27102
 Owner Phone : (336) 722-3441
 Tank capacity : 550
 Comment : Not reported
 Tank product : Oil, New/Used/Mixture
 Tank material : Steel
 Interior Protection: None
 Exterior Protection: Paint
 Piping material : Steel
 Certify Type : Not reported
 Leak Detection Type : Not reported
 Leak Detection Type 2: Not reported
 Leak Detection Piping 1: Not reported
 Corrosn Protec Tank: Not reported
 Corrosn Protec Pipe: Not reported
 Spill and Overfill : Not reported
 Financial Responsibility : Financial test of self insurance
 Region: 04
 Tank ID: Not reported
 Date installed: 05/06/1964
 Date removed: 10/01/1988
 Status: Permanent Closed
 Compartment Tank : No
 Main Tank : No
 Product Type: NON
 Piping System Type Code: Not reported
 Piping System Type Description: Not reported
 Corrosion Protection Tank1: Not reported
 Corrosion Protection Tank Date: Not reported
 Corrosion Piping: Not reported
 Corrosion Protection Piping Date: Not reported
 Overfill: Not reported
 Spill Overfill Date: Not reported
 Financial Responsibility Code: Not reported
 Financial Responsibility Description: SELF-INSURED
 Surface Water: 80.26077
 Water Supply Well: 80 15 38.79
 Tank Last Used Date: Y
 Tank Certified Number: HMM

MAP FINDINGS
FOCUS MAP 4

Map ID Site Database(s) EPA ID Number

52 & 8 SHELL SERVICE (Continued)

U003137153

Date Last Certified:	Not reported
Begin Certified Number:	Not reported
End Certified Number:	Not reported
Facility ID:	0-020026
Telephone:	(336) 744-5241
Owner name :	QUALITY OIL CO LLC
Owner Address:	PO BOX 2736 1540 SILAS CREEK PKY
	WINSTON-SALEM, NC 27102
Owner Phone :	(336) 722-3441
Tank capacity :	10000
Comment :	Not reported
Tank product :	Gasoline, Gasoline Mixture
Tank material :	Steel
Interior Protection:	None
Exterior Protection:	Paint
Piping material :	Steel
Certify Type :	Not reported
Leak Detection Type :	Not reported
Leak Detection Type 2:	Not reported
Leak Detection Piping 1:	Not reported
Corrosn Protec Tank:	Not reported
Corrosn Protec Pipe:	Not reported
Spill and Overfill :	Not reported
Financial Responsibility :	Financial test of self insurance
Region:	04
Tank ID:	Not reported
Date installed:	05/06/1965
Date removed:	03/06/1995
Status:	Permanent Closed
Compartment Tank :	No
Main Tank :	No
Product Type:	NON
Piping System Type Code:	Not reported
Piping System Type Description:	Not reported
Corrosion Protection Tank1:	Not reported
Corrosion Protection Tank Date:	Not reported
Corrosion Piping:	Not reported
Corrosion Protection Piping Date:	Not reported
Overfill:	Not reported
Spill Overfill Date:	Not reported
Financial Responsibility Code:	Not reported
Financial Responsibility Description:	SELF-INSURED
Surface Water:	80.26077
Water Supply Well:	80 15 38.79
Tank Last Used Date:	Y
Tank Certified Number:	HMM
Date Last Certified:	Not reported
Begin Certified Number:	Not reported
End Certified Number:	Not reported
Facility ID:	0-020026
Telephone:	(336) 744-5241
Owner name :	QUALITY OIL CO LLC
Owner Address:	PO BOX 2736 1540 SILAS CREEK PKY

MAP FINDINGS
FOCUS MAP 4

Map ID Site Database(s) EPA ID Number

52 & 8 SHELL SERVICE (Continued)

U003137153

WINSTON-SALEM, NC 27102
 Owner Phone : (336) 722-3441
 Tank capacity : 10000
 Comment : Not reported
 Tank product : Gasoline, Gasoline Mixture
 Tank material : Steel
 Interior Protection: None
 Exterior Protection: Paint
 Piping material : Steel
 Certify Type : Not reported
 Leak Detection Type : Not reported
 Leak Detection Type 2: Not reported
 Leak Detection Piping 1: Not reported
 Corrosn Protec Tank: Not reported
 Corrosn Protec Pipe: Not reported
 Spill and Overfill : Not reported
 Financial Responsibility : Financial test of self insurance
 Region: 04
 Tank ID: Not reported
 Date installed: 05/06/1965
 Date removed: 03/06/1995
 Status: Permanent Closed
 Compartment Tank : No
 Main Tank : No
 Product Type: NON
 Piping System Type Code: Not reported
 Piping System Type Description: Not reported
 Corrosion Protection Tank1: Not reported
 Corrosion Protection Tank Date: Not reported
 Corrosion Piping: Not reported
 Corrosion Protection Piping Date: Not reported
 Overfill: Not reported
 Spill Overfill Date: Not reported
 Financial Responsibility Code: Not reported
 Financial Responsibility Description: SELF-INSURED
 Surface Water: 80.26077
 Water Supply Well: 80 15 38.79
 Tank Last Used Date: Y
 Tank Certified Number: HMM
 Date Last Certified: Not reported
 Begin Certified Number: Not reported
 End Certified Number: Not reported

 Facility ID: 0-020026
 Telephone: (336) 744-5241
 Owner name : QUALITY OIL CO LLC
 Owner Address: PO BOX 2736 1540 SILAS CREEK PKY

 WINSTON-SALEM, NC 27102
 Owner Phone : (336) 722-3441
 Tank capacity : 6000
 Comment : Not reported
 Tank product : Gasoline, Gasoline Mixture
 Tank material : Steel
 Interior Protection: None
 Exterior Protection: Paint
 Piping material : Steel

MAP FINDINGS
FOCUS MAP 4

Map ID Site Database(s) EPA ID Number

52 & 8 SHELL SERVICE (Continued)

U003137153

Certify Type : Not reported
 Leak Detection Type : Not reported
 Leak Detection Type 2: Not reported
 Leak Detection Piping 1: Not reported
 Corrosn Protec Tank: Not reported
 Corrosn Protec Pipe: Not reported
 Spill and Overfill : Not reported
 Financial Responsibility : Financial test of self insurance
 Region: 04
 Tank ID: Not reported
 Date installed: 05/05/1970
 Date removed: 03/06/1995
 Status: Permanent Closed
 Compartment Tank : No
 Main Tank : No
 Product Type: NON
 Piping System Type Code: Not reported
 Piping System Type Description: Not reported
 Corrosion Protection Tank1: Not reported
 Corrosion Protection Tank Date: Not reported
 Corrosion Piping: Not reported
 Corrosion Protection Piping Date: Not reported
 Overfill: Not reported
 Spill Overfill Date: Not reported
 Financial Responsibility Code: Not reported
 Financial Responsibility Description: SELF-INSURED
 Surface Water: 80.26077
 Water Supply Well: 80 15 38.79
 Tank Last Used Date: Y
 Tank Certified Number: HMM
 Date Last Certified: Not reported
 Begin Certified Number: Not reported
 End Certified Number: Not reported

 Facility ID: 0-020026
 Telephone: (336) 744-5241
 Owner name : QUALITY OIL CO LLC
 Owner Address: PO BOX 2736 1540 SILAS CREEK PKY

 WINSTON-SALEM, NC 27102
 Owner Phone : (336) 722-3441
 Tank capacity : 12000
 Comment : Not reported
 Tank product : Gasoline, Gasoline Mixture
 Tank material : Fiberglass Reinforced Plastic
 Interior Protection: FRP
 Exterior Protection: FRP
 Piping material : FRP
 Certify Type : Installer certified by tank and piping manufacturers
 Leak Detection Type : Inventory control
 Leak Detection Type 2: Automatic tank guaging
 Leak Detection Piping 1: Not reported
 Corrosn Protec Tank: FRP tank/piping
 Corrosn Protec Pipe: Not reported
 Spill and Overfill : Ball float valves
 Financial Responsibility : Financial test of self insurance
 Region: 04

MAP FINDINGS
FOCUS MAP 4

Map ID Site Database(s) EPA ID Number

52 & 8 SHELL SERVICE (Continued)

U003137153

Tank ID:	Not reported	
Date installed:	03/10/1995	
Date removed:	Not reported	
Status:	Currently In Use	
Compartment Tank :	No	
Main Tank :	No	
Product Type:	NON	
Piping System Type Code:		Not reported
Piping System Type Description:		Not reported
Corrosion Protection Tank1:		Not reported
Corrosion Protection Tank Date:		Not reported
Corrosion Piping:		C
Corrosion Protection Piping Date:		Not reported
Overfill:		A
Spill Overfill Date:		Not reported
Financial Responsibility Code:		Not reported
Financial Responsibility Description:		SELF-INSURED
Surface Water:		80.26077
Water Supply Well:		80 15 38.79
Tank Last Used Date:		Y
Tank Certified Number:		HMM
Date Last Certified:		Not reported
Begin Certified Number:		Not reported
End Certified Number:		Not reported
Facility ID:	0-020026	
Telephone:	(336) 744-5241	
Owner name :	QUALITY OIL CO LLC	
Owner Address:	PO BOX 2736 1540 SILAS CREEK PKY	
	WINSTON-SALEM, NC 27102	
Owner Phone :	(336) 722-3441	
Tank capacity :	8000	
Comment :	Not reported	
Tank product :	Gasoline, Gasoline Mixture	
Tank material :	Fiberglass Reinforced Plastic	
Interior Protection:	FRP	
Exterior Protection:	FRP	
Piping material :	FRP	
Certify Type :	Installer certified by tank and piping manufacturers	
Leak Detection Type :	Inventory control	
Leak Detection Type 2:	Automatic tank guaging	
Leak Detection Piping 1:	Not reported	
Corrosn Protec Tank:	FRP tank/piping	
Corrosn Protec Pipe:	Not reported	
Spill and Overfill :	Ball float valves	
Financial Responsibility :	Financial test of self insurance	
Region:	04	
Tank ID:	Not reported	
Date installed:	03/10/1995	
Date removed:	Not reported	
Status:	Currently In Use	
Compartment Tank :	No	
Main Tank :	No	
Product Type:	NON	
Piping System Type Code:		Not reported
Piping System Type Description:		Not reported

MAP FINDINGS
FOCUS MAP 4

Map ID Site Database(s) EPA ID Number

52 & 8 SHELL SERVICE (Continued)

U003137153

Corrosion Protection Tank1:	Not reported
Corrosion Protection Tank Date:	Not reported
Corrosion Piping:	C
Corrosion Protection Piping Date:	Not reported
Overfill:	A
Spill Overfill Date:	Not reported
Financial Responsibility Code:	Not reported
Financial Responsibility Description:	SELF-INSURED
Surface Water:	80.26077
Water Supply Well:	80 15 38.79
Tank Last Used Date:	Y
Tank Certified Number:	HMM
Date Last Certified:	Not reported
Begin Certified Number:	Not reported
End Certified Number:	Not reported
Facility ID:	0-020026
Telephone:	(336) 744-5241
Owner name :	QUALITY OIL CO LLC
Owner Address:	PO BOX 2736 1540 SILAS CREEK PKY
	WINSTON-SALEM, NC 27102
Owner Phone :	(336) 722-3441
Tank capacity :	8000
Comment :	Not reported
Tank product :	Gasoline, Gasoline Mixture
Tank material :	Fiberglass Reinforced Plastic
Interior Protection:	FRP
Exterior Protection:	FRP
Piping material :	FRP
Certify Type :	Installer certified by tank and piping manufacturers
Leak Detection Type :	Inventory control
Leak Detection Type 2:	Automatic tank guaging
Leak Detection Piping 1:	Not reported
Corrosn Protec Tank:	FRP tank/piping
Corrosn Protec Pipe:	Not reported
Spill and Overfill :	Ball float valves
Financial Responsibility :	Financial test of self insurance
Region:	04
Tank ID:	Not reported
Date installed:	03/10/1995
Date removed:	Not reported
Status:	Currently In Use
Compartment Tank :	No
Main Tank :	No
Product Type:	NON
Piping System Type Code:	Not reported
Piping System Type Description:	Not reported
Corrosion Protection Tank1:	Not reported
Corrosion Protection Tank Date:	Not reported
Corrosion Piping:	C
Corrosion Protection Piping Date:	Not reported
Overfill:	A
Spill Overfill Date:	Not reported
Financial Responsibility Code:	Not reported
Financial Responsibility Description:	SELF-INSURED
Surface Water:	80.26077

MAP FINDINGS
FOCUS MAP 4

Map ID	Site	Database(s)	EPA ID Number
	52 & 8 SHELL SERVICE (Continued)		U003137153
	Water Supply Well: 80 15 38.79		
	Tank Last Used Date: Y		
	Tank Certified Number: HMM		
	Date Last Certified: Not reported		
	Begin Certified Number: Not reported		
	End Certified Number: Not reported		
16	PEACH AUTO PAINTING & COLLISION 4155 N PATTERSON AVE WINSTON SALEM, NC 27105	RCRIS-SQG FINDS	1004745298 NCD982084246
	RCRIS:		
	Owner: ROGER D BRAZELL (919) 784-4493		
	EPA ID: NCD982084246		
	Contact: ROGER BRAZELL (910) 661-0000		
	Classification: Conditionally Exempt Small Quantity Generator		
	Used Oil Recyc: No		
	TSDf Activities: Not reported		
	Violation Status: No violations found		
	FINDS:		
	Other Pertinent Environmental Activity Identified at Site:		
	Facility Registry System (FRS)		
	Resource Conservation and Recovery Act Information system (RCRAINFO)		
16	PEACH AUTO PAINTING & COLLISION 4155 N PATTERSON AVE WINSTON-SALEM, NC 27105	FINDS	1006615735 110004030138
16	HORN'S GARAGE. INC. 4153 NORTH PATTERSON AVENUE WINSTON-SALEM, NC 27105	UST	U003137162 N/A
	UST:		
	Facility ID: 0-020046		
	Telephone: (919) 767-4660		
	Owner name : HORN'S GARAGE. INC.		
	Owner Address: 4153 NORTH PATTERSON AVENUE		
	WINSTON-SALEM, NC 27105		
	Owner Phone : (919) 767-4660		
	Tank capacity : 500		
	Comment : Not reported		
	Tank product : Gasoline, Gasoline Mixture		
	Tank material : Steel		
	Interior Protection: Unknown		
	Exterior Protection: Unknown		
	Piping material : Steel		
	Certify Type : Not reported		
	Leak Detection Type : Not reported		
	Leak Detection Type 2: Not reported		
	Leak Detection Piping 1: Not reported		
	Corrosn Protec Tank: Not reported		

MAP FINDINGS
FOCUS MAP 4

Map ID Site Database(s) EPA ID Number

HORN'S GARAGE. INC. (Continued)

U003137162

Corrosn Protec Pipe: Not reported
 Spill and Overfill : Not reported
 Financial Responsibility : Not reported
 Region: 04
 Tank ID: Not reported
 Date installed: 03/11/1966
 Date removed: 08/31/1989
 Status: Permanent Closed
 Compartment Tank : No
 Main Tank : No
 Product Type: NON
 Piping System Type Code: Not reported
 Piping System Type Description: Not reported
 Corrosion Protection Tank1: Not reported
 Corrosion Protection Tank Date: Not reported
 Corrosion Piping: Not reported
 Corrosion Protection Piping Date: Not reported
 Overfill: Not reported
 Spill Overfill Date: Not reported
 Financial Responsibility Code: Not reported
 Financial Responsibility Description: Not reported
 Surface Water: .00000
 Water Supply Well: Not reported
 Tank Last Used Date: N
 Tank Certified Number: Not reported
 Date Last Certified: Not reported
 Begin Certified Number: Not reported
 End Certified Number: Not reported

Facility ID: 0-020046
 Telephone: (919) 767-4660
 Owner name : HORN'S GARAGE. INC.
 Owner Address: 4153 NORTH PATTERSON AVENUE
 WINSTON-SALEM, NC 27105

Owner Phone : (919) 767-4660
 Tank capacity : 1000
 Comment : Not reported
 Tank product : Diesel, Diesel Mixture
 Tank material : Steel
 Interior Protection: Unknown
 Exterior Protection: Unknown
 Piping material : Steel
 Certify Type : Not reported
 Leak Detection Type : Not reported
 Leak Detection Type 2: Not reported
 Leak Detection Piping 1: Not reported
 Corrosn Protec Tank: Not reported
 Corrosn Protec Pipe: Not reported
 Spill and Overfill : Not reported
 Financial Responsibility : Not reported
 Region: 04
 Tank ID: Not reported
 Date installed: 03/11/1966
 Date removed: 08/31/1989
 Status: Permanent Closed
 Compartment Tank : No

MAP FINDINGS
FOCUS MAP 4

Map ID Site Database(s) EPA ID Number

HORN'S GARAGE. INC. (Continued)

U003137162

Main Tank : No
 Product Type: NON
 Piping System Type Code: Not reported
 Piping System Type Description: Not reported
 Corrosion Protection Tank1: Not reported
 Corrosion Protection Tank Date: Not reported
 Corrosion Piping: Not reported
 Corrosion Protection Piping Date: Not reported
 Overfill: Not reported
 Spill Overfill Date: Not reported
 Financial Responsibility Code: Not reported
 Financial Responsibility Description: Not reported
 Surface Water: .00000
 Water Supply Well: Not reported
 Tank Last Used Date: N
 Tank Certified Number: Not reported
 Date Last Certified: Not reported
 Begin Certified Number: Not reported
 End Certified Number: Not reported

17

**JOYNER WRECKING CO
 4140 N PATTERSON AVE
 WINSTON-SALEM, NC 27103**

**UST U003144687
 N/A**

UST:

Facility ID: 0-015252
 Telephone: (910) 767-2295
 Owner name : JOYNER WRECKING AND GRADING CO
 Owner Address: 4140 NORTH PATTERSON AVE

 WINSTON-SALEM, NC 27107
 Owner Phone : (919) 784-8924
 Tank capacity : 1000
 Comment : Not reported
 Tank product : Diesel, Diesel Mixture
 Tank material : Steel
 Interior Protection: Unknown
 Exterior Protection: Paint
 Piping material : Steel
 Certify Type : Not reported
 Leak Detection Type : Not reported
 Leak Detection Type 2: Not reported
 Leak Detection Piping 1: Not reported
 Corrosn Protec Tank: Not reported
 Corrosn Protec Pipe: Not reported
 Spill and Overfill : Not reported
 Financial Responsibility : Not reported
 Region: 04
 Tank ID: Not reported
 Date installed: 05/01/1980
 Date removed: 05/22/1995
 Status: Permanent Closed
 Compartment Tank : No
 Main Tank : No
 Product Type: NON
 Piping System Type Code: Not reported
 Piping System Type Description: Not reported
 Corrosion Protection Tank1: Not reported
 Corrosion Protection Tank Date: Not reported

MAP FINDINGS
FOCUS MAP 4

Map ID Site Database(s) EPA ID Number

JOYNER WRECKING CO (Continued)

U003144687

Corrosion Piping: Not reported
 Corrosion Protection Piping Date: Not reported
 Overfill: Not reported
 Spill Overfill Date: Not reported
 Financial Responsibility Code: Not reported
 Financial Responsibility Description: Not reported
 Surface Water: .00000
 Water Supply Well: Not reported
 Tank Last Used Date: N
 Tank Certified Number: Not reported
 Date Last Certified: Not reported
 Begin Certified Number: Not reported
 End Certified Number: Not reported

Facility ID: 0-015252
 Telephone: (910) 767-2295
 Owner name : JOYNER WRECKING AND GRADING CO
 Owner Address: 4140 NORTH PATTERSON AVE

WINSTON-SALEM, NC 27107

Owner Phone : (919) 784-8924
 Tank capacity : 550
 Comment : Not reported
 Tank product : Diesel, Diesel Mixture
 Tank material : Steel
 Interior Protection: Unknown
 Exterior Protection: Paint
 Piping material : Steel
 Certify Type : Not reported
 Leak Detection Type : Not reported
 Leak Detection Type 2: Not reported
 Leak Detection Piping 1: Not reported
 Corrosn Protec Tank: Not reported
 Corrosn Protec Pipe: Not reported
 Spill and Overfill : Not reported
 Financial Responsibility : Not reported
 Region: 04
 Tank ID: Not reported
 Date installed: 05/01/1980
 Date removed: 05/22/1995
 Status: Permanent Closed
 Compartment Tank : No
 Main Tank : No
 Product Type: NON

Piping System Type Code: Not reported
 Piping System Type Description: Not reported
 Corrosion Protection Tank1: Not reported
 Corrosion Protection Tank Date: Not reported
 Corrosion Piping: Not reported
 Corrosion Protection Piping Date: Not reported
 Overfill: Not reported
 Spill Overfill Date: Not reported
 Financial Responsibility Code: Not reported
 Financial Responsibility Description: Not reported
 Surface Water: .00000
 Water Supply Well: Not reported
 Tank Last Used Date: N

MAP FINDINGS
FOCUS MAP 4

Map ID Site Database(s) EPA ID Number

JOYNER WRECKING CO (Continued)

U003144687

Tank Certified Number: Not reported
Date Last Certified: Not reported
Begin Certified Number: Not reported
End Certified Number: Not reported

Facility ID: 0-015252
Telephone: (910) 767-2295
Owner name : JOYNER WRECKING AND GRADING CO
Owner Address: 4140 NORTH PATTERSON AVE

WINSTON-SALEM, NC 27107

Owner Phone : (919) 784-8924
Tank capacity : 550
Comment : Not reported
Tank product : Gasoline, Gasoline Mixture
Tank material : Steel
Interior Protection: Unknown
Exterior Protection: Paint
Piping material : Steel
Certify Type : Not reported
Leak Detection Type : Not reported
Leak Detection Type 2: Not reported
Leak Detection Piping 1: Not reported
Corrosn Protec Tank: Not reported
Corrosn Protec Pipe: Not reported
Spill and Overfill : Not reported
Financial Responsibility : Not reported
Region: 04
Tank ID: Not reported
Date installed: 05/01/1980
Date removed: 05/22/1995
Status: Permanent Closed
Compartment Tank : No
Main Tank : No
Product Type: NON

Piping System Type Code: Not reported
Piping System Type Description: Not reported
Corrosion Protection Tank1: Not reported
Corrosion Protection Tank Date: Not reported
Corrosion Piping: Not reported
Corrosion Protection Piping Date: Not reported
Overfill: Not reported
Spill Overfill Date: Not reported
Financial Responsibility Code: Not reported
Financial Responsibility Description: Not reported
Surface Water: .00000
Water Supply Well: Not reported
Tank Last Used Date: N
Tank Certified Number: Not reported
Date Last Certified: Not reported
Begin Certified Number: Not reported
End Certified Number: Not reported

Facility ID: 0-015252
Telephone: (910) 767-2295
Owner name : JOYNER WRECKING AND GRADING CO
Owner Address: 4140 NORTH PATTERSON AVE

MAP FINDINGS
FOCUS MAP 4

Map ID Site Database(s) EPA ID Number

JOYNER WRECKING CO (Continued)

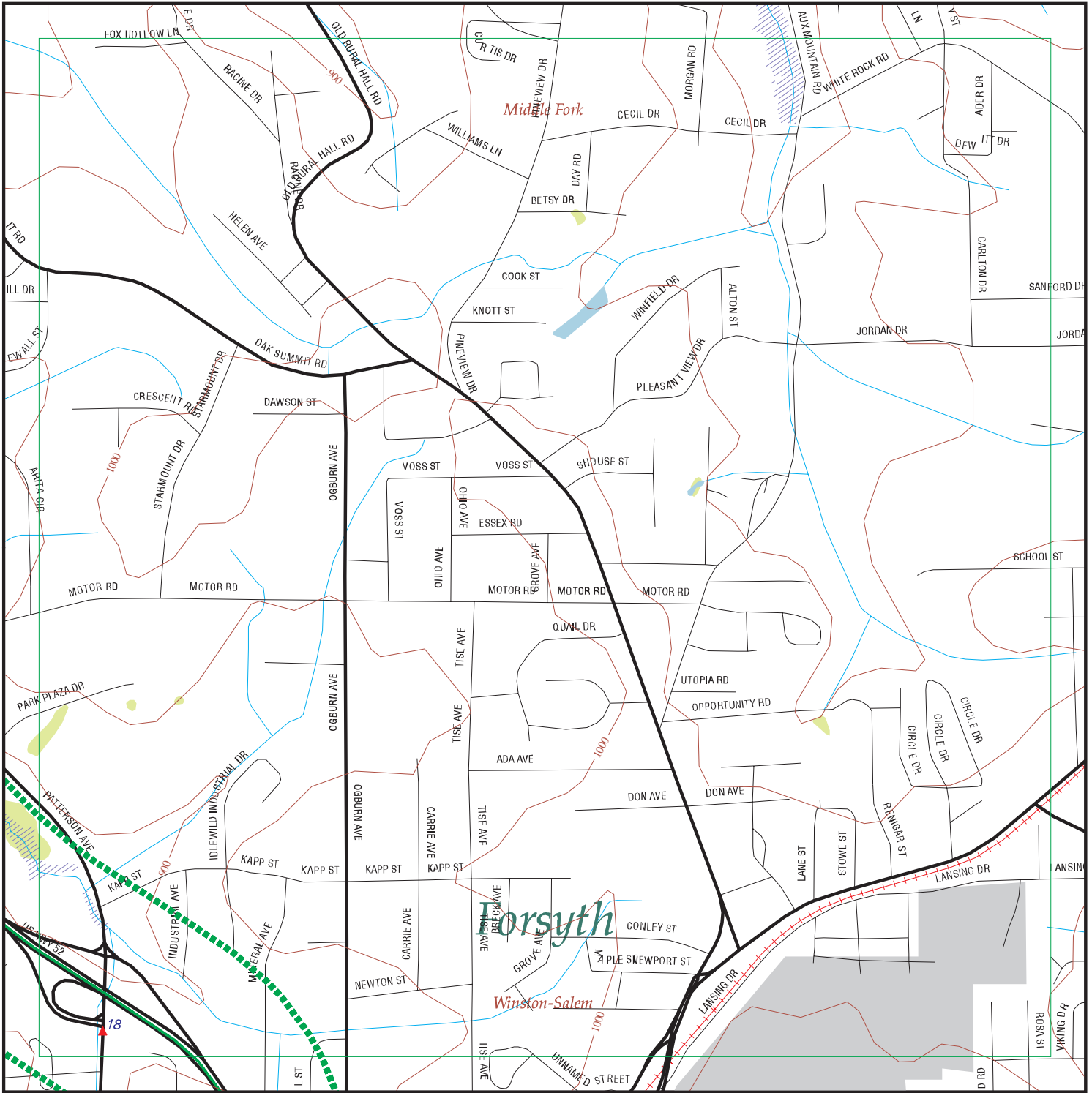
U003144687

WINSTON-SALEM, NC 27107
 Owner Phone : (919) 784-8924
 Tank capacity : 4000
 Comment : Not reported
 Tank product : Diesel, Diesel Mixture
 Tank material : Steel
 Interior Protection: Unknown
 Exterior Protection: Paint
 Piping material : Steel
 Certify Type : Not reported
 Leak Detection Type : Not reported
 Leak Detection Type 2: Not reported
 Leak Detection Piping 1: Not reported
 Corrosn Protec Tank: Not reported
 Corrosn Protec Pipe: Not reported
 Spill and Overfill : Not reported
 Financial Responsibility : Not reported
 Region: 04
 Tank ID: Not reported
 Date installed: 05/01/1980
 Date removed: 05/22/1995
 Status: Permanent Closed
 Compartment Tank : No
 Main Tank : No
 Product Type: NON
 Piping System Type Code: Not reported
 Piping System Type Description: Not reported
 Corrosion Protection Tank1: Not reported
 Corrosion Protection Tank Date: Not reported
 Corrosion Piping: Not reported
 Corrosion Protection Piping Date: Not reported
 Overfill: Not reported
 Spill Overfill Date: Not reported
 Financial Responsibility Code: Not reported
 Financial Responsibility Description: Not reported
 Surface Water: .00000
 Water Supply Well: Not reported
 Tank Last Used Date: N
 Tank Certified Number: Not reported
 Date Last Certified: Not reported
 Begin Certified Number: Not reported
 End Certified Number: Not reported

FOCUS MAP 4 ORPHAN SUMMARY

City	EDR ID	Site Name	Site Address	Zip	Database(s)
WINSTON SALEM	S105805020	HANES MILL ROAD LANDFILL	325 HANES MILL ROAD	27105	SWF/LF
WINSTON-SALEM	U001558611	KERNERSVILLE DODGE	1015 HIGHWAY 66 SOUTH	27105	UST
WINSTON-SALEM	1004747161	WAL-MART STORE #1849	320 E HANES MILLS RD	27105	RCRIS-SQG, FINDS
WINSTON-SALEM	S101714982	WELBORN PROPERTY	6055 N. PATTERSON AV	27105	IMD, LUST

Focus Map 5

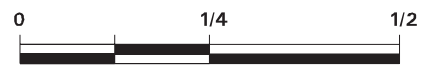


EDR Environmental Data Resources, Inc.
 1-800-352-0650

EDR – Area/Corridor Study US 52 Corridor Study

Legend

- | | | | | |
|---------------|--------------------|-------------|-----------------|--------------|
| Roads | Waterways | Powerlines | Superfund Sites | Listed Sites |
| Major Roads | Railroads | Pipelines | Water | |
| Contour Lines | Study Boundary | Fault Lines | | |
| Wetlands | 100-Yr Flood Zones | | | |



Scale in Miles

FOCUS MAP 5 SUMMARY

<u>Database</u>	<u>Total Plotted</u>
<u>FEDERAL ASTM STANDARD</u>	
NPL	0
Proposed NPL	0
CERCLIS	0
CERC-NFRAP	0
CORRACTS	0
RCRIS-TSD	0
RCRIS Lg. Quan. Gen.	0
RCRIS Sm. Quan. Gen.	0
ERNS	0
<u>STATE ASTM STANDARD</u>	
State Haz. Waste	0
State Landfill	0
LUST	0
UST	1
OLI	0
INDIAN UST	0
VCP	0
<u>FEDERAL ASTM SUPPLEMENTAL</u>	
CONSENT	0
ROD	0
Delisted NPL	0
FINDS	0
HMIRS	0
MLTS	0
MINES	0
NPL Liens	0
PADS	0
DOD	0
RAATS	0
TRIS	0
TSCA	0
SSTS	0
FTTS	0
<u>STATE OR LOCAL ASTM SUPPLEMENTAL</u>	
NC HSDS	0
AST	0
LUST TRUST	0
IMD	0
<u>EDR PROPRIETARY HISTORICAL DATABASES</u>	
Coal Gas	0

FOCUS MAP 5 SUMMARY

Database

Total
Plotted

NOTES:

Sites may be listed in more than one database

MAP FINDINGS
FOCUS MAP 5

Map ID	Site	Database(s)	EPA ID Number
--------	------	-------------	---------------

Coal Gas Site Search: No site was found in a search of Real Property Scan's ENVIROHAZ database.

18	STANLEYS FRESH MEATS 3990 N PATTERSON AVE WINSTON-SALEM, NC 27105	UST	U002040185 N/A
----	--	-----	-------------------

UST:

Facility ID:	0-034163	
Telephone:	(919) 599-7031	
Owner name :	KING BEE. INC.	
Owner Address:	1026 N MAIN STREET	
	ROXBORO, NC 27573	
Owner Phone :	(336) 599-7031	
Tank capacity :	8000	
Comment :	Not reported	
Tank product :	Gasoline, Gasoline Mixture	
Tank material :	Steel	
Interior Protection:	FRP	
Exterior Protection:	Cathodic Protection	
Piping material :	FRP	
Certify Type :	Not reported	
Leak Detection Type :	Not reported	
Leak Detection Type 2:	Not reported	
Leak Detection Piping 1:	Not reported	
Corrosn Protec Tank:	Sacrificial annonde	
Corrosn Protec Pipe:	Not reported	
Spill and Overfill :	Overfill alarms	
Financial Responsibility :	Not reported	
Region:	04	
Tank ID:	Not reported	
Date installed:	01/01/1990	
Date removed:	Not reported	
Status:	Currently In Use	
Compartment Tank :	No	
Main Tank :	No	
Product Type:	NON	
Piping System Type Code:	Not reported	
Piping System Type Description:	Not reported	
Corrosion Protection Tank1:	D	
Corrosion Protection Tank Date:	19900101	
Corrosion Piping:	C	
Corrosion Protection Piping Date:	19900101	
Overfill:	A	
Spill Overfill Date:	19900101	
Financial Responsibility Code:	Not reported	
Financial Responsibility Description:	Not reported	
Surface Water:	80.25155	
Water Supply Well:	80 15 05.57	
Tank Last Used Date:	Y	
Tank Certified Number:	HMM	
Date Last Certified:	Not reported	
Begin Certified Number:	Not reported	
End Certified Number:	Not reported	
Facility ID:	0-034163	
Telephone:	(919) 599-7031	

MAP FINDINGS
FOCUS MAP 5

Map ID Site Database(s) EPA ID Number

STANLEYS FRESH MEATS (Continued)

U002040185

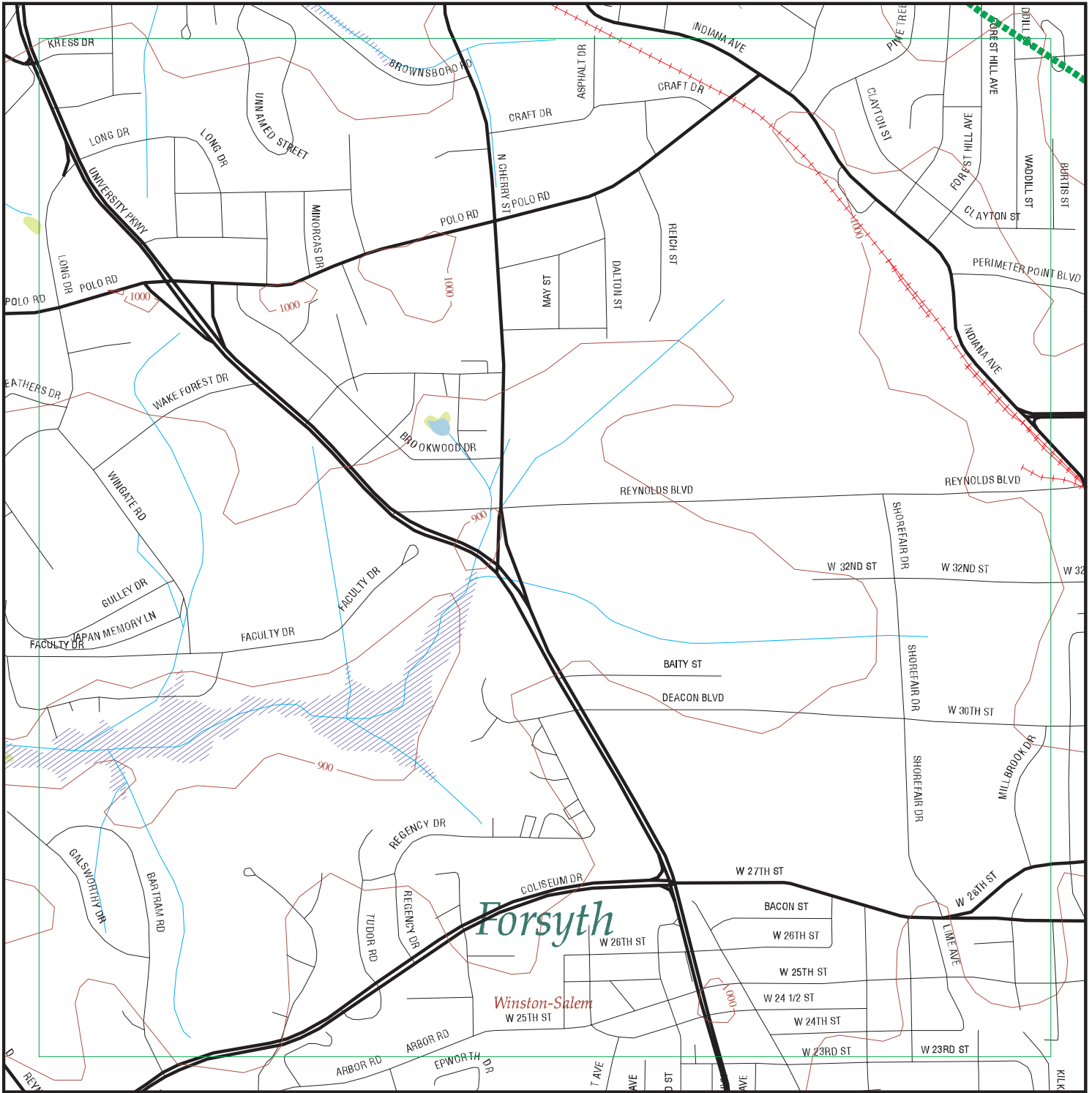
Owner name : KING BEE. INC.
 Owner Address: 1026 N MAIN STREET

 ROXBORO, NC 27573
 Owner Phone : (336) 599-7031
 Tank capacity : 8000
 Comment : Not reported
 Tank product : Gasoline, Gasoline Mixture
 Tank material : Steel
 Interior Protection: FRP
 Exterior Protection: FRP
 Piping material : FRP
 Certify Type : Not reported
 Leak Detection Type : Not reported
 Leak Detection Type 2: Not reported
 Leak Detection Piping 1: Not reported
 Corrosn Protec Tank: Sacrificial annode
 Corrosn Protec Pipe: Not reported
 Spill and Overfill : Overfill alarms
 Financial Responsibility : Not reported
 Region: 04
 Tank ID: Not reported
 Date installed: 01/01/1990
 Date removed: Not reported
 Status: Currently In Use
 Compartment Tank : No
 Main Tank : No
 Product Type: NON
 Piping System Type Code: Not reported
 Piping System Type Description: Not reported
 Corrosion Protection Tank1: D
 Corrosion Protection Tank Date: 19900101
 Corrosion Piping: C
 Corrosion Protection Piping Date: 19900101
 Overfill: A
 Spill Overfill Date: 19900101
 Financial Responsibility Code: Not reported
 Financial Responsibility Description: Not reported
 Surface Water: 80.25155
 Water Supply Well: 80 15 05.57
 Tank Last Used Date: Y
 Tank Certified Number: HMM
 Date Last Certified: Not reported
 Begin Certified Number: Not reported
 End Certified Number: Not reported

FOCUS MAP 5 ORPHAN SUMMARY

City	EDR ID	Site Name	Site Address	Zip	Database(s)
WINSTON SALEM	S105805020	HANES MILL ROAD LANDFILL	325 HANES MILL ROAD	27105	SWF/LF
WINSTON-SALEM	U001558611	KERNERSVILLE DODGE	1015 HIGHWAY 66 SOUTH	27105	UST
WINSTON-SALEM	S101714982	WELBORN PROPERTY	6055 N. PATTERSON AV	27105	IMD, LUST

Focus Map 6



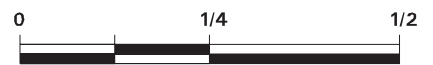
EDR Environmental
Data
Resources, Inc.
1-800-352-0650

EDR – Area/Corridor Study

US 52 Corridor Study

Legend

- | | | | | |
|---------------|--------------------|-------------|-----------------|--------------|
| Roads | Waterways | Powerlines | Superfund Sites | Listed Sites |
| Major Roads | Railroads | Pipelines | Water | |
| Contour Lines | Study Boundary | Fault Lines | | |
| Wetlands | 100-Yr Flood Zones | | | |

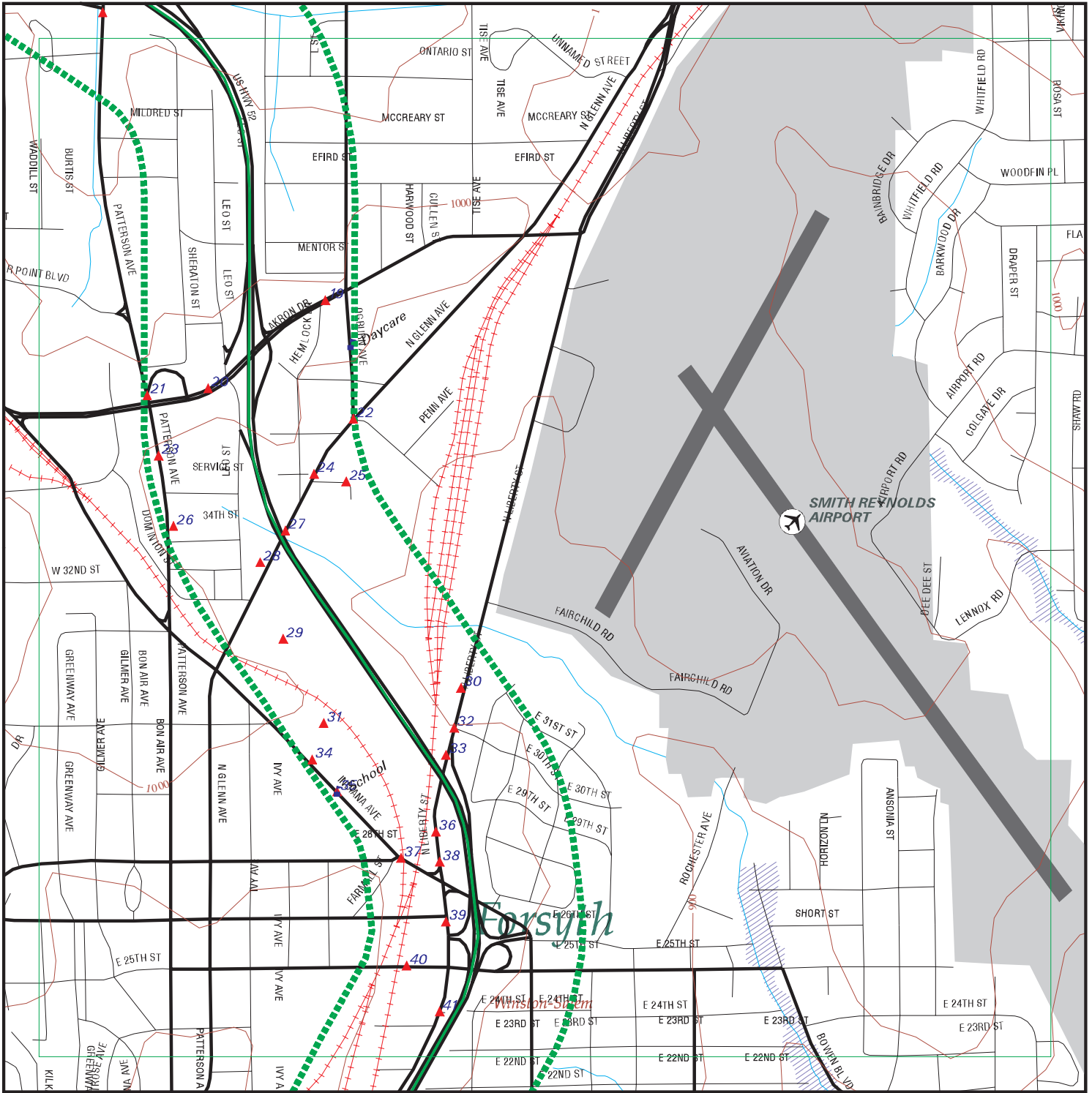


Scale in Miles

FOCUS MAP 6 ORPHAN SUMMARY

City	EDR ID	Site Name	Site Address	Zip	Database(s)
WINSTON SALEM	S105805020	HANES MILL ROAD LANDFILL	325 HANES MILL ROAD	27105	SWF/LF
WINSTON SALEM	1004745803	CROWN NC 20	2901 REYNOLDS RD	27106	RCRIS-SQG, FINDS
WINSTON-SALEM	U001558611	KERNERSVILLE DODGE	1015 HIGHWAY 66 SOUTH	27105	UST
WINSTON-SALEM	U001195903	AMERICAN BAKERIES COMPANY	S.W. CORNER INTERSECTION POLO RD	27105	UST
WINSTON-SALEM	U003144837	REYNOLDA ROAD BOOSTER STATION	REYNOLDA ROAD (N.C. 67)	27106	UST

Focus Map 7



EDR Environmental
Data
Resources, Inc.
800-352-0650

EDR – Area/Corridor Study US 52 Corridor Study

Legend

- | | | | | |
|---------------|--------------------|-------------|-----------------|--------------|
| Roads | Waterways | Powerlines | Superfund Sites | Listed Sites |
| Major Roads | Railroads | Pipelines | Water | |
| Contour Lines | Study Boundary | Fault Lines | | |
| Wetlands | 100-Yr Flood Zones | | | |



Scale in Miles

FOCUS MAP 7 SUMMARY

<u>Database</u>	<u>Total Plotted</u>
<u>FEDERAL ASTM STANDARD</u>	
NPL	0
Proposed NPL	0
CERCLIS	0
CERC-NFRAP	1
CORRACTS	0
RCRIS-TSD	0
RCRIS Lg. Quan. Gen.	1
RCRIS Sm. Quan. Gen.	7
ERNS	1
<u>STATE ASTM STANDARD</u>	
State Haz. Waste	1
State Landfill	0
LUST	12
UST	21
OLI	0
INDIAN UST	0
VCP	0
<u>FEDERAL ASTM SUPPLEMENTAL</u>	
CONSENT	0
ROD	0
Delisted NPL	0
FINDS	17
HMIRS	1
MLTS	0
MINES	0
NPL Liens	0
PADS	0
DOD	0
RAATS	0
TRIS	1
TSCA	0
SSTS	0
FTTS	0
<u>STATE OR LOCAL ASTM SUPPLEMENTAL</u>	
NC HSDS	2
AST	0
LUST TRUST	3
IMD	15
<u>EDR PROPRIETARY HISTORICAL DATABASES</u>	
Coal Gas	0

FOCUS MAP 7 SUMMARY

Database

Total
Plotted

NOTES:

Sites may be listed in more than one database

MAP FINDINGS
FOCUS MAP 7

Map ID	Site	Database(s)	EPA ID Number
--------	------	-------------	---------------

Coal Gas Site Search: No site was found in a search of Real Property Scan's ENVIROHAZ database.

18	STANLEYS FRESH MEATS 3990 N PATTERSON AVE WINSTON-SALEM, NC 27105	UST	U002040185 N/A
----	--	-----	-------------------

UST:

Facility ID:	0-034163	
Telephone:	(919) 599-7031	
Owner name :	KING BEE. INC.	
Owner Address:	1026 N MAIN STREET	
	ROXBORO, NC 27573	
Owner Phone :	(336) 599-7031	
Tank capacity :	8000	
Comment :	Not reported	
Tank product :	Gasoline, Gasoline Mixture	
Tank material :	Steel	
Interior Protection:	FRP	
Exterior Protection:	Cathodic Protection	
Piping material :	FRP	
Certify Type :	Not reported	
Leak Detection Type :	Not reported	
Leak Detection Type 2:	Not reported	
Leak Detection Piping 1:	Not reported	
Corrosn Protec Tank:	Sacrificial annonde	
Corrosn Protec Pipe:	Not reported	
Spill and Overfill :	Overfill alarms	
Financial Responsibility :	Not reported	
Region:	04	
Tank ID:	Not reported	
Date installed:	01/01/1990	
Date removed:	Not reported	
Status:	Currently In Use	
Compartment Tank :	No	
Main Tank :	No	
Product Type:	NON	
Piping System Type Code:	Not reported	
Piping System Type Description:	Not reported	
Corrosion Protection Tank1:	D	
Corrosion Protection Tank Date:	19900101	
Corrosion Piping:	C	
Corrosion Protection Piping Date:	19900101	
Overfill:	A	
Spill Overfill Date:	19900101	
Financial Responsibility Code:	Not reported	
Financial Responsibility Description:	Not reported	
Surface Water:	80.25155	
Water Supply Well:	80 15 05.57	
Tank Last Used Date:	Y	
Tank Certified Number:	HMM	
Date Last Certified:	Not reported	
Begin Certified Number:	Not reported	
End Certified Number:	Not reported	
Facility ID:	0-034163	
Telephone:	(919) 599-7031	

MAP FINDINGS
FOCUS MAP 7

Map ID Site Database(s) EPA ID Number

STANLEYS FRESH MEATS (Continued)

U002040185

Owner name : KING BEE. INC.
 Owner Address: 1026 N MAIN STREET

 ROXBORO, NC 27573
 Owner Phone : (336) 599-7031
 Tank capacity : 8000
 Comment : Not reported
 Tank product : Gasoline, Gasoline Mixture
 Tank material : Steel
 Interior Protection: FRP
 Exterior Protection: FRP
 Piping material : FRP
 Certify Type : Not reported
 Leak Detection Type : Not reported
 Leak Detection Type 2: Not reported
 Leak Detection Piping 1: Not reported
 Corrosn Protec Tank: Sacrificial annonde
 Corrosn Protec Pipe: Not reported
 Spill and Overfill : Overfill alarms
 Financial Responsibility : Not reported
 Region: 04
 Tank ID: Not reported
 Date installed: 01/01/1990
 Date removed: Not reported
 Status: Currently In Use
 Compartment Tank : No
 Main Tank : No
 Product Type: NON
 Piping System Type Code: Not reported
 Piping System Type Description: Not reported
 Corrosion Protection Tank1: D
 Corrosion Protection Tank Date: 19900101
 Corrosion Piping: C
 Corrosion Protection Piping Date: 19900101
 Overfill: A
 Spill Overfill Date: 19900101
 Financial Responsibility Code: Not reported
 Financial Responsibility Description: Not reported
 Surface Water: 80.25155
 Water Supply Well: 80 15 05.57
 Tank Last Used Date: Y
 Tank Certified Number: HMM
 Date Last Certified: Not reported
 Begin Certified Number: Not reported
 End Certified Number: Not reported

19

**BETSY'S ONE STOP
 559 AKRON DRIVE
 WINSTON-SALEM, NC 27105**

**UST U001203003
 N/A**

UST:
 Facility ID: 0-026480
 Telephone: (919) 983-6514
 Owner name : DONALD R ROBERTSON
 Owner Address: 801-C SETTLERS LANE

 GREENSBORO, NC 27410
 Owner Phone : (919) 983-6514
 Tank capacity : 10000

MAP FINDINGS
FOCUS MAP 7

Map ID Site Database(s) EPA ID Number

BETSY'S ONE STOP (Continued)

U001203003

Comment : Not reported
 Tank product : Gasoline, Gasoline Mixture
 Tank material : Steel
 Interior Protection: Cathodic Protection
 Exterior Protection: Cathodic Protection
 Piping material : Steel
 Certify Type : Not reported
 Leak Detection Type : Not reported
 Leak Detection Type 2: Not reported
 Leak Detection Piping 1: Not reported
 Corrosn Protec Tank: Not reported
 Corrosn Protec Pipe: Not reported
 Spill and Overfill : Not reported
 Financial Responsibility : Not reported
 Region: 04
 Tank ID: Not reported
 Date installed: 10/31/1981
 Date removed: 10/12/1993
 Status: Permanent Closed
 Compartment Tank : No
 Main Tank : No
 Product Type: NON
 Piping System Type Code: Not reported
 Piping System Type Description: Not reported
 Corrosion Protection Tank1: Not reported
 Corrosion Protection Tank Date: Not reported
 Corrosion Piping: Not reported
 Corrosion Protection Piping Date: Not reported
 Overfill: Not reported
 Spill Overfill Date: Not reported
 Financial Responsibility Code: Not reported
 Financial Responsibility Description: Not reported
 Surface Water: .00000
 Water Supply Well: Not reported
 Tank Last Used Date: N
 Tank Certified Number: Not reported
 Date Last Certified: Not reported
 Begin Certified Number: Not reported
 End Certified Number: Not reported

 Facility ID: 0-026480
 Telephone: (919) 983-6514
 Owner name : DONALD R ROBERTSON
 Owner Address: 801-C SETTLERS LANE

 GREENSBORO, NC 27410
 Owner Phone : (919) 983-6514
 Tank capacity : 10000
 Comment : Not reported
 Tank product : Gasoline, Gasoline Mixture
 Tank material : Steel
 Interior Protection: Cathodic Protection
 Exterior Protection: Cathodic Protection
 Piping material : Steel
 Certify Type : Not reported
 Leak Detection Type : Not reported
 Leak Detection Type 2: Not reported

MAP FINDINGS
FOCUS MAP 7

Map ID Site Database(s) EPA ID Number

BETSY'S ONE STOP (Continued)

U001203003

Leak Detection Piping 1: Not reported
 Corrosn Protec Tank: Not reported
 Corrosn Protec Pipe: Not reported
 Spill and Overfill : Not reported
 Financial Responsibility : Not reported
 Region: 04
 Tank ID: Not reported
 Date installed: 10/31/1981
 Date removed: 10/12/1993
 Status: Permanent Closed
 Compartment Tank : No
 Main Tank : No
 Product Type: NON
 Piping System Type Code: Not reported
 Piping System Type Description: Not reported
 Corrosion Protection Tank1: Not reported
 Corrosion Protection Tank Date: Not reported
 Corrosion Piping: Not reported
 Corrosion Protection Piping Date: Not reported
 Overfill: Not reported
 Spill Overfill Date: Not reported
 Financial Responsibility Code: Not reported
 Financial Responsibility Description: Not reported
 Surface Water: .00000
 Water Supply Well: Not reported
 Tank Last Used Date: N
 Tank Certified Number: Not reported
 Date Last Certified: Not reported
 Begin Certified Number: Not reported
 End Certified Number: Not reported

Facility ID: 0-026480
 Telephone: (919) 983-6514
 Owner name : DONALD R ROBERTSON
 Owner Address: 801-C SETTLERS LANE

GREENSBORO, NC 27410
 Owner Phone : (919) 983-6514
 Tank capacity : 10000
 Comment : Not reported
 Tank product : Gasoline, Gasoline Mixture
 Tank material : Steel
 Interior Protection: Cathodic Protection
 Exterior Protection: Cathodic Protection
 Piping material : Steel
 Certify Type : Not reported
 Leak Detection Type : Not reported
 Leak Detection Type 2: Not reported
 Leak Detection Piping 1: Not reported
 Corrosn Protec Tank: Not reported
 Corrosn Protec Pipe: Not reported
 Spill and Overfill : Not reported
 Financial Responsibility : Not reported
 Region: 04
 Tank ID: Not reported
 Date installed: 10/31/1981
 Date removed: 10/12/1993

MAP FINDINGS
FOCUS MAP 7

Map ID Site Database(s) EPA ID Number

BETSY'S ONE STOP (Continued)

U001203003

Status: Permanent Closed
 Compartment Tank : No
 Main Tank : No
 Product Type: NON
 Piping System Type Code: Not reported
 Piping System Type Description: Not reported
 Corrosion Protection Tank1: Not reported
 Corrosion Protection Tank Date: Not reported
 Corrosion Piping: Not reported
 Corrosion Protection Piping Date: Not reported
 Overfill: Not reported
 Spill Overfill Date: Not reported
 Financial Responsibility Code: Not reported
 Financial Responsibility Description: Not reported
 Surface Water: .00000
 Water Supply Well: Not reported
 Tank Last Used Date: N
 Tank Certified Number: Not reported
 Date Last Certified: Not reported
 Begin Certified Number: Not reported
 End Certified Number: Not reported

Facility ID: 0-026480
 Telephone: (919) 983-6514
 Owner name : DONALD R ROBERTSON
 Owner Address: 801-C SETTLERS LANE

GREENSBORO, NC 27410

Owner Phone : (919) 983-6514
 Tank capacity : 2000
 Comment : Not reported
 Tank product : Kerosene, Kerosene Mixture
 Tank material : Steel
 Interior Protection: Cathodic Protection
 Exterior Protection: Cathodic Protection
 Piping material : Steel
 Certify Type : Not reported
 Leak Detection Type : Not reported
 Leak Detection Type 2: Not reported
 Leak Detection Piping 1: Not reported
 Corrosn Protec Tank: Not reported
 Corrosn Protec Pipe: Not reported
 Spill and Overfill : Not reported
 Financial Responsibility : Not reported
 Region: 04
 Tank ID: Not reported
 Date installed: 10/31/1981
 Date removed: 10/12/1993
 Status: Permanent Closed
 Compartment Tank : No
 Main Tank : No
 Product Type: NON
 Piping System Type Code: Not reported
 Piping System Type Description: Not reported
 Corrosion Protection Tank1: Not reported
 Corrosion Protection Tank Date: Not reported
 Corrosion Piping: Not reported

MAP FINDINGS
FOCUS MAP 7

Map ID	Site	Database(s)	EPA ID Number
	BETSY'S ONE STOP (Continued)		U001203003
	Corrosion Protection Piping Date:	Not reported	
	Overfill:	Not reported	
	Spill Overfill Date:	Not reported	
	Financial Responsibility Code:	Not reported	
	Financial Responsibility Description:	Not reported	
	Surface Water:	.00000	
	Water Supply Well:	Not reported	
	Tank Last Used Date:	N	
	Tank Certified Number:	Not reported	
	Date Last Certified:	Not reported	
	Begin Certified Number:	Not reported	
	End Certified Number:	Not reported	
19	TICKLED PINK CLEANERS 540 AKRON DR WINSTON SALEM, NC 27105	RCRIS-SQG FINDS	1004745699 NCD982171449
	RCRIS:		
	Owner: MARY H. THOMPSON		
	EPA ID: NCD982171449		
	Contact: MARY H THOMPSON (910) 767-0808		
	Classification: Conditionally Exempt Small Quantity Generator		
	Used Oil Recyc: No		
	TSDf Activities: Not reported		
	Violation Status: No violations found		
	FINDS:		
	Other Pertinent Environmental Activity Identified at Site:		
	Facility Registry System (FRS)		
	Resource Conservation and Recovery Act Information system (RCRAINFO)		
19	TICKLED PINK CLEANERS 540 AKRON DR WINSTON-SALEM, NC 27105	FINDS	1006615832 110004037952
19	TEXACO C-STORE 500 AKRON DRIVE WINSTON-SALEM, NC 27105	UST	U003755143 N/A
	UST:		
	Facility ID: 0-036146		
	Telephone: (336) 776-3056		
	Owner name : BOULOS 2. INC.		
	Owner Address: 500 AKRON DRIVE		
		WINSTON-SALEM, NC 27105	
	Owner Phone : (336) 776-3056		
	Tank capacity : 10000		
	Comment : PIPING-FLEX		
	Tank product : Gasoline, Gasoline Mixture		
	Tank material : Steel		
	Interior Protection: None		
	Exterior Protection: FRP		
	Piping material : 10		

MAP FINDINGS
FOCUS MAP 7

Map ID Site Database(s) EPA ID Number

TEXACO C-STORE (Continued)

U003755143

Certify Type : Installer certified by tank and piping manufacturers
 Leak Detection Type : Inventory control
 Leak Detection Type 2: Automatic tank guaging
 Leak Detection Piping 1: G
 Corrosn Protec Tank: Steel/FRP composite
 Corrosn Protec Pipe: Not reported
 Spill and Overfill : Automatic shutoff devices
 Financial Responsibility : State funds
 Region: 04
 Tank ID: 1A
 Date installed: 11/01/1999
 Date removed: Not reported
 Status: Currently In Use
 Compartment Tank : Yes
 Main Tank : Yes
 Product Type: NON
 Piping System Type Code: Not reported
 Piping System Type Description: Not reported
 Corrosion Protection Tank1: Not reported
 Corrosion Protection Tank Date: 19991101
 Corrosion Piping: H
 Corrosion Protection Piping Date: 19991201
 Overfill: A
 Spill Overfill Date: 19991201
 Financial Responsibility Code: Not reported
 Financial Responsibility Description: STATE FUND
 Surface Water: 80.23815
 Water Supply Well: 80 14 17.33
 Tank Last Used Date: Y
 Tank Certified Number: HMM
 Date Last Certified: Not reported
 Begin Certified Number: Not reported
 End Certified Number: Not reported

Facility ID: 0-036146
 Telephone: (336) 776-3056
 Owner name : BOULOS 2. INC.
 Owner Address: 500 AKRON DRIVE

WINSTON-SALEM, NC 27105
 Owner Phone : (336) 776-3056
 Tank capacity : 10000
 Comment : PIPING-FLEX
 Tank product : Gasoline, Gasoline Mixture
 Tank material : Steel
 Interior Protection: None
 Exterior Protection: FRP
 Piping material : 10
 Certify Type : Installer certified by tank and piping manufacturers
 Leak Detection Type : Inventory control
 Leak Detection Type 2: Automatic tank guaging
 Leak Detection Piping 1: G
 Corrosn Protec Tank: Steel/FRP composite
 Corrosn Protec Pipe: Not reported
 Spill and Overfill : Automatic shutoff devices
 Financial Responsibility : State funds
 Region: 04

MAP FINDINGS
FOCUS MAP 7

Map ID Site Database(s) EPA ID Number

TEXACO C-STORE (Continued)

U003755143

Tank ID: 1A
 Date installed: 11/01/1999
 Date removed: Not reported
 Status: Currently In Use
 Compartment Tank : Yes
 Main Tank : No
 Product Type: NON
 Piping System Type Code: Not reported
 Piping System Type Description: Not reported
 Corrosion Protection Tank1: Not reported
 Corrosion Protection Tank Date: 19991101
 Corrosion Piping: H
 Corrosion Protection Piping Date: 19991201
 Overfill: A
 Spill Overfill Date: 19991201
 Financial Responsibility Code: Not reported
 Financial Responsibility Description: STATE FUND
 Surface Water: 80.23815
 Water Supply Well: 80 14 17.33
 Tank Last Used Date: Y
 Tank Certified Number: HMM
 Date Last Certified: Not reported
 Begin Certified Number: Not reported
 End Certified Number: Not reported

Facility ID: 0-036146
 Telephone: (336) 776-3056
 Owner name : BOULOS 2. INC.
 Owner Address: 500 AKRON DRIVE

WINSTON-SALEM, NC 27105
 Owner Phone : (336) 776-3056
 Tank capacity : 4000
 Comment : PIPING-FLEX
 Tank product : Kerosene, Kerosene Mixture
 Tank material : Steel
 Interior Protection: None
 Exterior Protection: FRP
 Piping material : 10
 Certify Type : Installer certified by tank and piping manufacturers
 Leak Detection Type : Inventory control
 Leak Detection Type 2: Automatic tank guaging
 Leak Detection Piping 1: G
 Corrosn Protec Tank: Steel/FRP composite
 Corrosn Protec Pipe: Not reported
 Spill and Overfill : Automatic shutoff devices
 Financial Responsibility : State funds
 Region: 04
 Tank ID: Not reported
 Date installed: 11/01/1999
 Date removed: Not reported
 Status: Currently In Use
 Compartment Tank : No
 Main Tank : No
 Product Type: NON
 Piping System Type Code: Not reported
 Piping System Type Description: Not reported

MAP FINDINGS
FOCUS MAP 7

Map ID Site Database(s) EPA ID Number

TEXACO C-STORE (Continued)

U003755143

Corrosion Protection Tank1: Not reported
 Corrosion Protection Tank Date: 19991101
 Corrosion Piping: H
 Corrosion Protection Piping Date: 19991201
 Overfill: A
 Spill Overfill Date: 19991201
 Financial Responsibility Code: Not reported
 Financial Responsibility Description: STATE FUND
 Surface Water: 80.23815
 Water Supply Well: 80 14 17.33
 Tank Last Used Date: Y
 Tank Certified Number: HMM
 Date Last Certified: Not reported
 Begin Certified Number: Not reported
 End Certified Number: Not reported

20

**EXXON COMPANY USA #46723
351 AKRON DR.
WINSTON-SALEM, NC**

**IMD 1000831867
LUST N/A**

LUST:

Incident Number: 11225
 Date Occurred: / / Submit Date: 11/16/93
 Incident Desc: SOIL AND GW CONTAM. WAS CONFIRMED AT SITE.
 Owner: TIM GAYLORD
 Ownership: Municipal Location: Facility
 Site Priority: E060
 Wells Affected: No Num Affected: 0
 7.5 Min Quad: Not reported 5 Min Quad: Not reported
 Lat/Long: Not reported
 Release Code: 0 Source Type: Not reported
 Facility ID: 0-015001 GPS Confirmed: No
 Source: Leak-underground Samples Include: Groundwater Samples
 Last Modified: 01/25/99
 Incident Phase: Closed Out
 NOV Issued: 01/06/94 NORR Issued: Not reported
 45 Day Report: Not reported SOC Sighned: Not reported
 Public Meeting Held: Not reported
 Close-out Report: 11/18/98 RS Designation: Not reported
 Corrective Action Planned: Not reported
 Reclassification Report: Not reported
 Closure Request Date: 10/30/98

IMD:

Incident Number: 11225
 Region: WS
 Date Occurred: 11/03/1993
 Submit Date: 11/16/1993
 GW Contam: Yes
 Soil Contam: Not reported
 Operator: J.F. MEDLIN
 P.O. BOX 4386
 HOUSTON, TX 77216
 HARRI County
 Contact Phone: Not reported
 Priority Code: L
 Priority Update: 5/30/98
 Site Priority: 060E
 Dem Contact: Not reported

MAP FINDINGS
FOCUS MAP 7

Map ID Site Database(s) EPA ID Number

EXXON COMPANY USA #46723 (Continued)

1000831867

Wells Affected: No
 Num Affected: Not reported
 Sampled By: Samples Include:
 7.5 Min Quad: Not reported
 5 Min Quad: G58
 Incident Desc: GW CONTAM. DUE TO TANKS BEING PULLED IN 1990.
 Ownership: Private
 Operation: Commercial
 Material: GASOLINE
 Qty Lost: Not reported
 Qty Recovered: Not reported
 Source: Leak-underground
 Type: Gasoline/diesel
 Location: Facility
 Setting: Industrial
 Wells Contam: Not reported
 Sampled By: Responsible Parties
 Samples Include: Groundwater Samples
 Owner Company: EXXON COMPANY, USA
 Lat/Long: 360812 / 801442
 Risk Site: Yes
 Lat/Long Decimal: 36 / 80
 GPS: NOD
 Last Modified: 1/25/99
 NOV Issued: 1/6/94

Agency : DWM
 Incident Phase: CO
 NORR Issued: Not reported

**20 EXXON RAS #46723
 351 AKRON DR
 WINSTON-SALEM, NC 27105**

**FINDS 1006615928
 110004047889**

**20 EXXON R/S #4-6723
 351 AKRON DRIVE
 WINSTON-SALEM, NC 27105**

**UST U003144654
 N/A**

UST:
 Facility ID: 0-015001
 Telephone: (704) 529-4261
 Owner name : EXXON CO.. U.S.A.
 Owner Address: 4550 DACOMA, 3RD FLOOR

 HOUSTON, TX 77092
 Owner Phone : (800) 992-3647
 Tank capacity : 6000
 Comment : Not reported
 Tank product : Gasoline, Gasoline Mixture
 Tank material : Fiberglass Reinforced Plastic
 Interior Protection: None
 Exterior Protection: FRP
 Piping material : FRP
 Certify Type : Not reported
 Leak Detection Type : Not reported
 Leak Detection Type 2: Not reported
 Leak Detection Piping 1: Not reported
 Corrosn Protec Tank: Not reported
 Corrosn Protec Pipe: Not reported
 Spill and Overfill : Not reported
 Financial Responsibility : Not reported
 Region: 04

MAP FINDINGS
FOCUS MAP 7

Map ID Site Database(s) EPA ID Number

EXXON R/S #4-6723 (Continued)

U003144654

Tank ID: Not reported
 Date installed: 04/19/1970
 Date removed: 02/28/1990
 Status: Permanent Closed
 Compartment Tank : No
 Main Tank : No
 Product Type: NON
 Piping System Type Code: Not reported
 Piping System Type Description: Not reported
 Corrosion Protection Tank1: Not reported
 Corrosion Protection Tank Date: Not reported
 Corrosion Piping: Not reported
 Corrosion Protection Piping Date: Not reported
 Overfill: Not reported
 Spill Overfill Date: Not reported
 Financial Responsibility Code: Not reported
 Financial Responsibility Description: Not reported
 Surface Water: .00000
 Water Supply Well: Not reported
 Tank Last Used Date: N
 Tank Certified Number: Not reported
 Date Last Certified: Not reported
 Begin Certified Number: Not reported
 End Certified Number: Not reported

Facility ID: 0-015001
 Telephone: (704) 529-4261
 Owner name : EXXON CO.. U.S.A.
 Owner Address: 4550 DACOMA, 3RD FLOOR

HOUSTON, TX 77092
 Owner Phone : (800) 992-3647
 Tank capacity : 6000
 Comment : Not reported
 Tank product : Gasoline, Gasoline Mixture
 Tank material : Steel
 Interior Protection: None
 Exterior Protection: None
 Piping material : Steel
 Certify Type : Not reported
 Leak Detection Type : Not reported
 Leak Detection Type 2: Not reported
 Leak Detection Piping 1: Not reported
 Corrosn Protec Tank: Not reported
 Corrosn Protec Pipe: Not reported
 Spill and Overfill : Not reported
 Financial Responsibility : Not reported
 Region: 04
 Tank ID: Not reported
 Date installed: 04/19/1970
 Date removed: 02/28/1990
 Status: Permanent Closed
 Compartment Tank : No
 Main Tank : No
 Product Type: NON
 Piping System Type Code: Not reported
 Piping System Type Description: Not reported

MAP FINDINGS
FOCUS MAP 7

Map ID Site Database(s) EPA ID Number

EXXON R/S #4-6723 (Continued)

U003144654

Corrosion Protection Tank1: Not reported
 Corrosion Protection Tank Date: Not reported
 Corrosion Piping: Not reported
 Corrosion Protection Piping Date: Not reported
 Overfill: Not reported
 Spill Overfill Date: Not reported
 Financial Responsibility Code: Not reported
 Financial Responsibility Description: Not reported
 Surface Water: .00000
 Water Supply Well: Not reported
 Tank Last Used Date: N
 Tank Certified Number: Not reported
 Date Last Certified: Not reported
 Begin Certified Number: Not reported
 End Certified Number: Not reported

Facility ID: 0-015001
 Telephone: (704) 529-4261
 Owner name : EXXON CO.. U.S.A.
 Owner Address: 4550 DACOMA, 3RD FLOOR

HOUSTON, TX 77092
 Owner Phone : (800) 992-3647
 Tank capacity : 4000
 Comment : Not reported
 Tank product : Gasoline, Gasoline Mixture
 Tank material : Steel
 Interior Protection: None
 Exterior Protection: None
 Piping material : Steel
 Certify Type : Not reported
 Leak Detection Type : Not reported
 Leak Detection Type 2: Not reported
 Leak Detection Piping 1: Not reported
 Corrosn Protec Tank: Not reported
 Corrosn Protec Pipe: Not reported
 Spill and Overfill : Not reported
 Financial Responsibility : Not reported
 Region: 04
 Tank ID: Not reported
 Date installed: 04/19/1970
 Date removed: 02/28/1990
 Status: Permanent Closed
 Compartment Tank : No
 Main Tank : No
 Product Type: NON

Piping System Type Code: Not reported
 Piping System Type Description: Not reported
 Corrosion Protection Tank1: Not reported
 Corrosion Protection Tank Date: Not reported
 Corrosion Piping: Not reported
 Corrosion Protection Piping Date: Not reported
 Overfill: Not reported
 Spill Overfill Date: Not reported
 Financial Responsibility Code: Not reported
 Financial Responsibility Description: Not reported
 Surface Water: .00000

MAP FINDINGS
FOCUS MAP 7

Map ID Site Database(s) EPA ID Number

EXXON R/S #4-6723 (Continued)

U003144654

Water Supply Well: Not reported
 Tank Last Used Date: N
 Tank Certified Number: Not reported
 Date Last Certified: Not reported
 Begin Certified Number: Not reported
 End Certified Number: Not reported

Facility ID: 0-015001
 Telephone: (704) 529-4261
 Owner name : EXXON CO.. U.S.A.
 Owner Address: 4550 DACOMA, 3RD FLOOR

HOUSTON, TX 77092

Owner Phone : (800) 992-3647
 Tank capacity : 1000
 Comment : Not reported
 Tank product : Oil, New/Used/Mixture
 Tank material : Steel
 Interior Protection: None
 Exterior Protection: None
 Piping material : Steel
 Certify Type : Not reported
 Leak Detection Type : Not reported
 Leak Detection Type 2: Not reported
 Leak Detection Piping 1: Not reported
 Corrosn Protec Tank: Not reported
 Corrosn Protec Pipe: Not reported
 Spill and Overfill : Not reported
 Financial Responsibility : Not reported
 Region: 04
 Tank ID: Not reported
 Date installed: 04/19/1970
 Date removed: 02/28/1990
 Status: Permanent Closed
 Compartment Tank : No
 Main Tank : No
 Product Type: NON

Piping System Type Code: Not reported
 Piping System Type Description: Not reported
 Corrosion Protection Tank1: Not reported
 Corrosion Protection Tank Date: Not reported
 Corrosion Piping: Not reported
 Corrosion Protection Piping Date: Not reported
 Overfill: Not reported
 Spill Overfill Date: Not reported
 Financial Responsibility Code: Not reported
 Financial Responsibility Description: Not reported
 Surface Water: .00000
 Water Supply Well: Not reported
 Tank Last Used Date: N
 Tank Certified Number: Not reported
 Date Last Certified: Not reported
 Begin Certified Number: Not reported
 End Certified Number: Not reported

Facility ID: 0-015001
 Telephone: (704) 529-4261

MAP FINDINGS
FOCUS MAP 7

Map ID Site Database(s) EPA ID Number

EXXON R/S #4-6723 (Continued)

U003144654

Owner name : EXXON CO.. U.S.A.
 Owner Address: 4550 DACOMA, 3RD FLOOR

 HOUSTON, TX 77092
 Owner Phone : (800) 992-3647
 Tank capacity : 12000
 Comment : Not reported
 Tank product : Gasoline, Gasoline Mixture
 Tank material : Fiberglass Reinforced Plastic
 Interior Protection: None
 Exterior Protection: FRP
 Piping material : FRP
 Certify Type : Not reported
 Leak Detection Type : Not reported
 Leak Detection Type 2: Not reported
 Leak Detection Piping 1: Not reported
 Corrosn Protec Tank: Not reported
 Corrosn Protec Pipe: Not reported
 Spill and Overfill : Not reported
 Financial Responsibility : Not reported
 Region: 04
 Tank ID: Not reported
 Date installed: 09/22/1984
 Date removed: 02/28/1990
 Status: Permanent Closed
 Compartment Tank : No
 Main Tank : No
 Product Type: NON
 Piping System Type Code: Not reported
 Piping System Type Description: Not reported
 Corrosion Protection Tank1: Not reported
 Corrosion Protection Tank Date: Not reported
 Corrosion Piping: Not reported
 Corrosion Protection Piping Date: Not reported
 Overfill: Not reported
 Spill Overfill Date: Not reported
 Financial Responsibility Code: Not reported
 Financial Responsibility Description: Not reported
 Surface Water: .00000
 Water Supply Well: Not reported
 Tank Last Used Date: N
 Tank Certified Number: Not reported
 Date Last Certified: Not reported
 Begin Certified Number: Not reported
 End Certified Number: Not reported

20

**EXXON RAS #46723
 351 AKRON DR
 WINSTON SALEM, NC 27105**

**RCRIS-SQG 1004746218
 FINDS NCD986207173**

MAP FINDINGS
FOCUS MAP 7

Map ID	Site	Database(s)	EPA ID Number
	EXXON RAS #46723 (Continued)		1004746218
	<p>RCRIS: Owner: EXXON MOBIL ***** EPA ID: NCD986207173 Contact: ALDA S POOL (281) 296-3579 Classification: Small Quantity Generator Used Oil Recyc: No TSDf Activities: Not reported Violation Status: No violations found</p> <p>FINDS: Other Pertinent Environmental Activity Identified at Site: Facility Registry System (FRS) Resource Conservation and Recovery Act Information system (RCRAINFO)</p>		
21	GOODYEAR AUTO SERVICE CENTER 3500 N PATTERSON AVE WINSTON SALEM, NC 27105	RCRIS-SQG FINDS	1004745093 NCD981861024
	<p>RCRIS: Owner: GOODYEAR T & R COMPANY EPA ID: NCD981861024 Contact: J S MCCALL (704) 588-0500 Classification: Conditionally Exempt Small Quantity Generator Used Oil Recyc: No TSDf Activities: Not reported Violation Status: No violations found</p> <p>FINDS: Other Pertinent Environmental Activity Identified at Site: Facility Registry System (FRS) Resource Conservation and Recovery Act Information system (RCRAINFO)</p>		
21	GOODYEAR AUTO SERVICE CENTER 3500 N PATTERSON AVE WINSTON-SALEM, NC 27105	FINDS	1006615688 110004026107
22	NORFOLK & WESTERN RAILWAY CO 600 GAYNOR STREET WINSTON-SALEM, NC 27102	UST	U001201889 N/A
	<p>UST: Facility ID: 0-024639 Telephone: (703) 981-4154 Owner name : NORFOLK & WESTERN RAILWAY CO. Owner Address: 8 NORTH JEFFERSON STREET ROANOKE, VA 24042 Owner Phone : (703) 981-4154 Tank capacity : 1000 Comment : Not reported</p>		

MAP FINDINGS
FOCUS MAP 7

Map ID Site Database(s) EPA ID Number

NORFOLK & WESTERN RAILWAY CO (Continued)

U001201889

Tank product : Gasoline, Gasoline Mixture
 Tank material : Steel
 Interior Protection: Unknown
 Exterior Protection: Unknown
 Piping material : Unknown
 Certify Type : Not reported
 Leak Detection Type : Not reported
 Leak Detection Type 2: Not reported
 Leak Detection Piping 1: Not reported
 Corrosn Protec Tank: Not reported
 Corrosn Protec Pipe: Not reported
 Spill and Overfill : Not reported
 Financial Responsibility : Not reported
 Region: 04
 Tank ID: Not reported
 Date installed: 01/01/1972
 Date removed: 09/26/1990
 Status: Permanent Closed
 Compartment Tank : No
 Main Tank : No
 Product Type: NON
 Piping System Type Code: Not reported
 Piping System Type Description: Not reported
 Corrosion Protection Tank1: Not reported
 Corrosion Protection Tank Date: Not reported
 Corrosion Piping: Not reported
 Corrosion Protection Piping Date: Not reported
 Overfill: Not reported
 Spill Overfill Date: Not reported
 Financial Responsibility Code: Not reported
 Financial Responsibility Description: Not reported
 Surface Water: .00000
 Water Supply Well: Not reported
 Tank Last Used Date: N
 Tank Certified Number: Not reported
 Date Last Certified: Not reported
 Begin Certified Number: Not reported
 End Certified Number: Not reported

**22 NORFOLK SOUTHERN RAILWAY CO
600 GAYNOR ST
WINSTON SALEM, NC 27115**

**FINDS 1006615936
110004048664**

**22 NORFOLK & WESTERN RAILWAY CO. - GAYNOR S
600 GAYNOR ST.
WINSTON-SALEM, NC**

**IMD 1000781369
LUST N/A**

LUST:

Incident Number: 11294
 Date Occurred: / / Submit Date: 12/03/93
 Incident Desc: SAMPLES WERE TAKEN LATER AFTER REMOVAL OF USTS; SOIL AND GW WERE FOUND TO BE CONTAMINATED.
 Owner: MR. CLYDE WATTS
 Ownership: Private Location: Facility
 Site Priority: E050
 Wells Affected: No Num Affected: 0
 7.5 Min Quad: Not reported 5 Min Quad: Not reported
 Lat/Long: Not reported

MAP FINDINGS
FOCUS MAP 7

Map ID Site Database(s) EPA ID Number

NORFOLK & WESTERN RAILWAY CO. - GAYNOR S (Continued)

1000781369

Release Code:	0	Source Type:	Not reported
Facility ID:	0-024639	GPS Confirmed:	No
Source:	Leak-underground	Samples Include:	Groundwater Samples
Last Modified:	06/16/94		
Incident Phase:	Follow Up		
NOV Issued:	06/07/94	NORR Issued:	Not reported
45 Day Report:	Not reported	SOC Sighned:	Not reported
Public Meeting Held:	Not reported		
Close-out Report:	Not reported	RS Designation:	Not reported
Corrective Action Planned:	Not reported		
Reclassification Report:	Not reported		
Closure Request Date:	Not reported		

IMD:

Incident Number:	11294		
Region:	WS		
Date Occurred:	11/05/1992		
Submit Date:	12/06/1993		
GW Contam:	Not reported		
Soil Contam:	Yes		
Operator:	Not reported		
	8 N. JEFFERSON ST.		
	ROANOKE, VA 24042		
Contact Phone:	Not reported		
Priority Code:	L		
Priority Update:	5/8/98		
Site Priority:	E050		
Dem Contact:	Not reported		
Wells Affected:	No		
Num Affected:	Not reported		
Sampled By:	Samples Include:		
7.5 Min Quad:	Not reported		
5 Min Quad:	G58		
Incident Desc:	UPON REMOVAL OF USTS, SOIL SAMPLES CONFIRMED CONTAMINATION. WATER SAMPLES EXCEED 2L STANDARDS.		
Ownership:	Private		
Operation:	Industrial		
Material:	GASOLINE		
Qty Lost:	Not reported		
Qty Recovered:	Not reported		
Source:	Leak-underground		
Type:	Gasoline/diesel		
Location:	Railroad		
Setting:	Urban		
Wells Contam:	Not reported		
Sampled By:	Responsible Parties		
Samples Include:	Soil Samples		
Owner Company:	NORFOLK SOUTHERN CORP.		
Lat/Long:	360803 / 801405		
Risk Site:	Yes		
Lat/Long Decimal:	36 / 80		
GPS:	NOD	Agency :	DWM
Last Modified:	6/16/94	Incident Phase:	FU
NOV Issued:	6/7/94	NORR Issued:	Not reported

MAP FINDINGS
FOCUS MAP 7

Map ID	Site	Database(s)	EPA ID Number
	NORFOLK & WESTERN RAILWAY CO. - GAYNOR S (Continued)		1000781369
22	NORFOLK SOUTHERN RAILWAY CO 600 GAYNOR ST WINSTON-SALEM, NC 27115	RCRIS-SQG FINDS	1000869285 NCD986219962
	<p>RCRIS:</p> <p>Owner: NORFOLK SOUTHERN RAILWAY CO (704) 378-3841</p> <p>EPA ID: NCD986219962</p> <p>Contact: GILBERT TURNER (704) 378-3841</p> <p>Classification: Small Quantity Generator Used Oil Recyc: No TSD Activities: Not reported</p> <p>Violation Status: No violations found</p> <p>FINDS: Other Pertinent Environmental Activity Identified at Site: Facility Registry System (FRS) Permit Compliance System (PCS) Resource Conservation and Recovery Act Information system (RCRAINFO)</p>		
23	PRECISION TUNE - WINSTON SALEM 3415 N. PATTERSON ST. WINSTON-SALEM, NC	IMD LUST	S101643306 N/A
	<p>LUST:</p> <p>Incident Number: 14442</p> <p>Date Occurred: / /</p> <p>Incident Desc: SOIL AND GROUNDWATER CONTAMINATION CONFIRMED FROM UST LEAK.</p> <p>Owner: HALL WADDELL</p> <p>Ownership: Private</p> <p>Site Priority: E030</p> <p>Wells Affected: Not reported</p> <p>7.5 Min Quad: Not reported</p> <p>Lat/Long: Not reported</p> <p>Release Code: 0</p> <p>Facility ID: N/A</p> <p>Source: Leak-underground</p> <p>Last Modified: / /</p> <p>Incident Phase: RE</p> <p>NOV Issued: / /</p> <p>45 Day Report: Not reported</p> <p>Public Meeting Held: Not reported</p> <p>Close-out Report: Not reported</p> <p>Corrective Action Planned: Not reported</p> <p>Reclassification Report: Not reported</p> <p>Closure Request Date: Not reported</p> <p>Submit Date: 08/15/95</p> <p>Location: Facility</p> <p>Num Affected: 0</p> <p>5 Min Quad: Not reported</p> <p>Source Type: Not reported</p> <p>GPS Confirmed: No</p> <p>Samples Include: Groundwater Samples</p> <p>NORR Issued: Not reported</p> <p>SOC Sighned: Not reported</p> <p>RS Designation: Not reported</p>		
	<p>IMD:</p> <p>Incident Number: 14442</p> <p>Region: WS</p> <p>Date Occurred: 07/05/1994</p> <p>Submit Date: 08/15/1995</p> <p>GW Contam: Not reported</p> <p>Soil Contam: Yes</p> <p>Operator: Not reported</p>		

MAP FINDINGS
FOCUS MAP 7

Map ID Site Database(s) EPA ID Number

PRECISION TUNE - WINSTON SALEM (Continued)

S101643306

3415 PATTERSON
WINSTON SALEM, NC 27105
FORSY County
Contact Phone: Not reported
Priority Code: L
Priority Update: 5/8/98
Site Priority: E030
Dem Contact: Not reported
Wells Affected: Not reported
Num Affected: Not reported
Sampled By: Samples Include:
7.5 Min Quad: Not reported
5 Min Quad: Not reported
Incident Desc: MAJOR SOIL CONTAMINATION CONFIRMED AFTER REMOVAL OF REGULATED TANKS.
Ownership: Private
Operation: Commercial
Material: WASTE OIL
Qty Lost: Not reported
Qty Recovered: Not reported
Source: Leak-underground
Type: Other petroleum product
Location: Facility
Setting: Urban
Wells Contam: Not reported
Sampled By: Not reported
Samples Include: Not reported
Owner Company: PRECISION TUNE
Lat/Long: Not reported
Risk Site Yes
Lat/Long Decimal: 0 / 0
GPS: NOD Agency : DWM
Last Modified: Not reported Incident Phase: RE
NOV Issued: Not reported NORR Issued: Not reported

24

**FROZEN FOOD PORTION PACK. INC
3535 GLENN AVE
WINSTON-SALEM, NC 27105**

**IMD U001202409
LUST N/A
UST**

LUST:

Incident Number: 15529
Date Occurred: 05/25/95 Submit Date: 05/28/96
Incident Desc: UPON REMOVAL OF HEATING OIL TANK, SOIL AND GW CONTAM. WERE CONFIRMED.
Owner: ROBERT SCHOLAR
Ownership: Private Location: Residence
Site Priority: C010
Wells Affected: No Num Affected: 0
7.5 Min Quad: Not reported 5 Min Quad: Not reported
Lat/Long: 360820 / 801410
Release Code: 0 Source Type: Not reported
Facility ID: Not reported GPS Confirmed: No
Source: Leak-underground Samples Include: Groundwater Samples
Last Modified: 12/06/00
Incident Phase: Closed Out
NOV Issued: / / NORR Issued: Not reported
45 Day Report: Not reported SOC Sighned: Not reported
Public Meeting Held: Not reported
Close-out Report: 10/17/00 RS Designation: Not reported
Corrective Action Planned: Not reported
Reclassification Report: Not reported

MAP FINDINGS
FOCUS MAP 7

Map ID Site Database(s) EPA ID Number

FROZEN FOOD PORTION PACK. INC (Continued)

U001202409

Closure Request Date: Not reported

IMD:

Incident Number: 15529
Region: WS
Date Occurred: 05/25/1995
Submit Date: 05/29/1996
GW Contam: Not reported
Soil Contam: Yes
Operator: GUY WILKERSON
P.O. BOX 4181
WINSTON-SALEM, NC 27115
FORSY County
Contact Phone: Not reported
Priority Code: L
Priority Update: 5/30/98
Site Priority: 010C
Dem Contact: Not reported
Wells Affected: No
Num Affected: Not reported
Sampled By: Samples Include:
7.5 Min Quad: Not reported
5 Min Quad: G58
Incident Desc: APPEARS TO BE A RELEASE AT PUMP ISLAND.
Ownership: Private
Operation: Commercial
Material: DIESEL FUEL
Qty Lost: Not reported
Qty Recovered: Not reported
Source: Leak-underground
Type: Gasoline/diesel
Location: Facility
Setting: Urban
Wells Contam: Not reported
Sampled By: Responsible Parties
Samples Include: Soil Samples
Owner Company: FROZEN FOOD PACK, INC.
Lat/Long: 360820 / 801410
Risk Site: Yes
Lat/Long Decimal: 36 / 80
GPS: NOD Agency : DWM
Last Modified: 12/6/00 Incident Phase: CO
NOV Issued: Not reported NORR Issued: Not reported

UST:

Facility ID: 0-025527
Telephone: (919) 767-1681
Owner name : FROZEN FOOD PORTION PACK. INC.
Owner Address: PO BOX 4181

WINSTON-SALEM, NC 27115
Owner Phone : (919) 767-1681
Tank capacity : 2500
Comment : Not reported
Tank product : Gasoline, Gasoline Mixture
Tank material : Steel
Interior Protection: Unknown
Exterior Protection: Paint

MAP FINDINGS
FOCUS MAP 7

Map ID Site Database(s) EPA ID Number

FROZEN FOOD PORTION PACK. INC (Continued)

U001202409

Piping material : Steel
 Certify Type : Not reported
 Leak Detection Type : Not reported
 Leak Detection Type 2: Not reported
 Leak Detection Piping 1: Not reported
 Corrosn Protec Tank: Not reported
 Corrosn Protec Pipe: Not reported
 Spill and Overfill : Not reported
 Financial Responsibility : Not reported
 Region: 04
 Tank ID: Not reported
 Date installed: 09/29/1959
 Date removed: 06/30/1995
 Status: Permanent Closed
 Compartment Tank : No
 Main Tank : No
 Product Type: NON
 Piping System Type Code: Not reported
 Piping System Type Description: Not reported
 Corrosion Protection Tank1: Not reported
 Corrosion Protection Tank Date: Not reported
 Corrosion Piping: Not reported
 Corrosion Protection Piping Date: Not reported
 Overfill: Not reported
 Spill Overfill Date: Not reported
 Financial Responsibility Code: Not reported
 Financial Responsibility Description: Not reported
 Surface Water: .00000
 Water Supply Well: Not reported
 Tank Last Used Date: N
 Tank Certified Number: Not reported
 Date Last Certified: Not reported
 Begin Certified Number: Not reported
 End Certified Number: Not reported

25

**US AIRWAYS M.S.B.
799 HANES ROAD
WINSTON-SALEM, NC**

**UST U003179332
N/A**

UST:
 Facility ID: 0-035522
 Telephone: (412) 472-1513
 Owner name : USAIR. INC
 Owner Address: PITTSBURGH INT'L AIRPO-PIT/AA355

 PITTSBURGH, PA 15231
 Owner Phone : (412) 472-1513
 Tank capacity : 2000
 Comment : TANK CLOSED
 Tank product : Diesel, Diesel Mixture
 Tank material : Fiberglass Reinforced Plastic
 Interior Protection: FRP
 Exterior Protection: FRP
 Piping material : Steel
 Certify Type : Not reported
 Leak Detection Type : None
 Leak Detection Type 2: Not reported
 Leak Detection Piping 1: None
 Corrosn Protec Tank: Not reported

MAP FINDINGS
FOCUS MAP 7

Map ID Site Database(s) EPA ID Number

US AIRWAYS M.S.B. (Continued)

U003179332

Corrosn Protec Pipe: Not reported
 Spill and Overfill : Not reported
 Financial Responsibility : Not reported
 Region: 04
 Tank ID: Not reported
 Date installed: 06/10/1987
 Date removed: 09/23/1997
 Status: Permanent Closed
 Compartment Tank : No
 Main Tank : No
 Product Type: NON
 Piping System Type Code: Not reported
 Piping System Type Description: Not reported
 Corrosion Protection Tank1: Not reported
 Corrosion Protection Tank Date: Not reported
 Corrosion Piping: Not reported
 Corrosion Protection Piping Date: Not reported
 Overfill: Not reported
 Spill Overfill Date: Not reported
 Financial Responsibility Code: Not reported
 Financial Responsibility Description: Not reported
 Surface Water: .00000
 Water Supply Well: Not reported
 Tank Last Used Date: N
 Tank Certified Number: Not reported
 Date Last Certified: Not reported
 Begin Certified Number: Not reported
 End Certified Number: Not reported

26

**DAIRY FRESH, INC.
2221 N. PATTERSON AVE.
WINSTON-SALEM, NC**

**IMD S101525265
LUST N/A**

LUST:

Incident Number: 13933
 Date Occurred: 12/20/89 Submit Date: 04/27/95
 Incident Desc: MINOR SOIL CONTAMINATION CONFIRMED DURING CLOSURE OF UST.
 Owner: ALAN SANDERS
 Ownership: State Location: Facility
 Site Priority: E015
 Wells Affected: Not reported Num Affected: 0
 7.5 Min Quad: Not reported 5 Min Quad: Not reported
 Lat/Long: 360702 / 801430
 Release Code: 0 Source Type: Not reported
 Facility ID: 0-000128 GPS Confirmed: No
 Source: Leak-underground Samples Include: Not reported
 Last Modified: / /
 Incident Phase: RE
 NOV Issued: / / NORR Issued: Not reported
 45 Day Report: Not reported SOC Sighned: Not reported
 Public Meeting Held: Not reported
 Close-out Report: Not reported RS Designation: Not reported
 Corrective Action Planned: Not reported
 Reclassification Report: Not reported
 Closure Request Date: Not reported

IMD:

Incident Number: 13933
 Region: WS

MAP FINDINGS
FOCUS MAP 7

Map ID Site Database(s) EPA ID Number

DAIRY FRESH, INC. (Continued)

S101525265

Date Occurred: 12/20/1989
 Submit Date: 05/02/1995
 GW Contam: Not reported
 Soil Contam: Yes
 Operator: JOHN HUNTER
 P.O. BOX 4111
 WINSTON SALEM, NC 27115
 FORSY County
 Contact Phone: Not reported
 Priority Code: L
 Priority Update: 5/30/98
 Site Priority: 015E
 Dem Contact: Not reported
 Wells Affected: Not reported
 Num Affected: Not reported
 Sampled By: Samples Include:
 7.5 Min Quad: Not reported
 5 Min Quad: Not reported
 Incident Desc: UPON REMOVAL OF USTS, SOIL CONTAM. WAS CONFIRMED.
 Ownership: Private
 Operation: Industrial
 Material: GASOLINE
 Qty Lost: Not reported
 Qty Recovered: Not reported
 Material: DIESEL
 Qty Lost: Not reported
 Qty Recovered: Not reported
 Source: Leak-underground
 Type: Gasoline/diesel
 Location: Other
 Setting: Industrial
 Wells Contam: Not reported
 Sampled By: Not reported
 Samples Include: Not reported
 Owner Company: DAIRY FRESH
 Lat/Long: Not reported
 Risk Site Yes
 Lat/Long Decimal: 0 / 0
 GPS: NOD Agency : DWM
 Last Modified: Not reported Incident Phase: RE
 NOV Issued: Not reported NORR Issued: Not reported

27

**BRENNER IRON & METAL COMPANY
3415 GLENN AVENUE
WINSTON-SALEM, NC 27105**

**UST 1000955428
N/A**

UST:
 Facility ID: 0-000125
 Telephone: (919) 725-8333
 Owner name : BRENNER IRON & METAL COMPANY
 Owner Address: 3415 GLENN AVENUE
 WINSTON-SALEM, NC 27105
 Owner Phone : (919) 725-7545
 Tank capacity : 10000
 Comment : Not reported
 Tank product : Diesel, Diesel Mixture
 Tank material : Steel
 Interior Protection: Unknown

MAP FINDINGS
 FOCUS MAP 7

Map ID Site Database(s) EPA ID Number

BRENNER IRON & METAL COMPANY (Continued)

1000955428

Financial Responsibility : Not reported
 Region: 04
 Tank ID: Not reported
 Date installed: 03/13/1961
 Date removed: 09/30/1989
 Status: Permanent Closed
 Compartment Tank : No
 Main Tank : No
 Product Type: NON
 Piping System Type Code: Not reported
 Piping System Type Description: Not reported
 Corrosion Protection Tank1: Not reported
 Corrosion Protection Tank Date: Not reported
 Corrosion Piping: Not reported
 Corrosion Protection Piping Date: Not reported
 Overfill: Not reported
 Spill Overfill Date: Not reported
 Financial Responsibility Code: Not reported
 Financial Responsibility Description: Not reported
 Surface Water: .00000
 Water Supply Well: Not reported
 Tank Last Used Date: N
 Tank Certified Number: Not reported
 Date Last Certified: Not reported
 Begin Certified Number: Not reported
 End Certified Number: Not reported

Facility ID: 0-000125
 Telephone: (919) 725-8333
 Owner name : BRENNER IRON & METAL COMPANY
 Owner Address: 3415 GLENN AVENUE

WINSTON-SALEM, NC 27105

Owner Phone : (919) 725-7545
 Tank capacity : 6000
 Comment : Not reported
 Tank product : Diesel, Diesel Mixture
 Tank material : Steel
 Interior Protection: Unknown
 Exterior Protection: Unknown
 Piping material : Steel
 Certify Type : Not reported
 Leak Detection Type : Not reported
 Leak Detection Type 2: Not reported
 Leak Detection Piping 1: Not reported
 Corrosn Protec Tank: Not reported
 Corrosn Protec Pipe: Not reported
 Spill and Overfill : Not reported
 Financial Responsibility : Not reported
 Region: 04
 Tank ID: Not reported
 Date installed: 03/13/1961
 Date removed: 09/30/1989
 Status: Permanent Closed
 Compartment Tank : No
 Main Tank : No
 Product Type: NON

MAP FINDINGS
FOCUS MAP 7

Map ID Site Database(s) EPA ID Number

BRENNER IRON & METAL COMPANY (Continued)

1000955428

Piping System Type Code: Not reported
Piping System Type Description: Not reported
Corrosion Protection Tank1: Not reported
Corrosion Protection Tank Date: Not reported
Corrosion Piping: Not reported
Corrosion Protection Piping Date: Not reported
Overfill: Not reported
Spill Overfill Date: Not reported
Financial Responsibility Code: Not reported
Financial Responsibility Description: Not reported
Surface Water: .00000
Water Supply Well: Not reported
Tank Last Used Date: N
Tank Certified Number: Not reported
Date Last Certified: Not reported
Begin Certified Number: Not reported
End Certified Number: Not reported

Facility ID: 0-000125
Telephone: (919) 725-8333
Owner name : BRENNER IRON & METAL COMPANY
Owner Address: 3415 GLENN AVENUE

WINSTON-SALEM, NC 27105
Owner Phone : (919) 725-7545
Tank capacity : 6000
Comment : Not reported
Tank product : Other, Petroleum
Tank material : Steel
Interior Protection: Unknown
Exterior Protection: Unknown
Piping material : Steel
Certify Type : Not reported
Leak Detection Type : Not reported
Leak Detection Type 2: Not reported
Leak Detection Piping 1: Not reported
Corrosn Protec Tank: Not reported
Corrosn Protec Pipe: Not reported
Spill and Overfill : Not reported
Financial Responsibility : Not reported
Region: 04
Tank ID: Not reported
Date installed: 03/13/1961
Date removed: 09/30/1989
Status: Permanent Closed
Compartment Tank : No
Main Tank : No
Product Type: NON

Piping System Type Code: Not reported
Piping System Type Description: Not reported
Corrosion Protection Tank1: Not reported
Corrosion Protection Tank Date: Not reported
Corrosion Piping: Not reported
Corrosion Protection Piping Date: Not reported
Overfill: Not reported
Spill Overfill Date: Not reported
Financial Responsibility Code: Not reported

MAP FINDINGS
 FOCUS MAP 7

Map ID Site Database(s) EPA ID Number

BRENNER IRON & METAL COMPANY (Continued)

1000955428

Financial Responsibility Description: Not reported
 Surface Water: .00000
 Water Supply Well: Not reported
 Tank Last Used Date: N
 Tank Certified Number: Not reported
 Date Last Certified: Not reported
 Begin Certified Number: Not reported
 End Certified Number: Not reported

Facility ID: 0-000125
 Telephone: (919) 725-8333
 Owner name : BRENNER IRON & METAL COMPANY
 Owner Address: 3415 GLENN AVENUE

WINSTON-SALEM, NC 27105
 Owner Phone : (919) 725-7545
 Tank capacity : 550
 Comment : Not reported
 Tank product : Oil, New/Used/Mixture
 Tank material : Steel
 Interior Protection: Unknown
 Exterior Protection: Unknown
 Piping material : Steel
 Certify Type : Not reported
 Leak Detection Type : Not reported
 Leak Detection Type 2: Not reported
 Leak Detection Piping 1: Not reported
 Corrosn Protec Tank: Not reported
 Corrosn Protec Pipe: Not reported
 Spill and Overfill : Not reported
 Financial Responsibility : Not reported
 Region: 04
 Tank ID: Not reported
 Date installed: 03/09/1976
 Date removed: 09/30/1989
 Status: Permanent Closed
 Compartment Tank : No
 Main Tank : No
 Product Type: NON

Piping System Type Code: Not reported
 Piping System Type Description: Not reported
 Corrosion Protection Tank1: Not reported
 Corrosion Protection Tank Date: Not reported
 Corrosion Piping: Not reported
 Corrosion Protection Piping Date: Not reported
 Overfill: Not reported
 Spill Overfill Date: Not reported
 Financial Responsibility Code: Not reported
 Financial Responsibility Description: Not reported
 Surface Water: .00000
 Water Supply Well: Not reported
 Tank Last Used Date: N
 Tank Certified Number: Not reported
 Date Last Certified: Not reported
 Begin Certified Number: Not reported
 End Certified Number: Not reported

MAP FINDINGS
FOCUS MAP 7

Map ID Site Database(s) EPA ID Number

BRENNER IRON & METAL COMPANY (Continued)

1000955428

Comment : Not reported
 Tank product : Other, Petroleum
 Tank material : Steel
 Interior Protection: Unknown
 Exterior Protection: Unknown
 Piping material : Steel
 Certify Type : Not reported
 Leak Detection Type : Not reported
 Leak Detection Type 2: Not reported
 Leak Detection Piping 1: Not reported
 Corrosn Protec Tank: Not reported
 Corrosn Protec Pipe: Not reported
 Spill and Overfill : Not reported
 Financial Responsibility : Not reported
 Region: 04
 Tank ID: Not reported
 Date installed: 03/09/1976
 Date removed: 09/30/1989
 Status: Permanent Closed
 Compartment Tank : No
 Main Tank : No
 Product Type: NON
 Piping System Type Code: Not reported
 Piping System Type Description: Not reported
 Corrosion Protection Tank1: Not reported
 Corrosion Protection Tank Date: Not reported
 Corrosion Piping: Not reported
 Corrosion Protection Piping Date: Not reported
 Overfill: Not reported
 Spill Overfill Date: Not reported
 Financial Responsibility Code: Not reported
 Financial Responsibility Description: Not reported
 Surface Water: .00000
 Water Supply Well: Not reported
 Tank Last Used Date: N
 Tank Certified Number: Not reported
 Date Last Certified: Not reported
 Begin Certified Number: Not reported
 End Certified Number: Not reported

28

**WASTE MANAGEMENT OF THE PIEDM
P.O.BOX 16148
WINSTON-SALEM, NC 27115**

**UST U001203321
N/A**

UST:

Facility ID: 0-027007
 Telephone: (919) 548-6031
 Owner name : WASTE MANAGEMENT OF THE PIEDMONT
 Owner Address:
 MADISON, NC 27025
 Owner Phone : (919) 548-6031
 Tank capacity : 3000
 Comment : Not reported
 Tank product : Diesel, Diesel Mixture
 Tank material : Unknown
 Interior Protection: Unknown
 Exterior Protection: Unknown
 Piping material : Unknown
 Certify Type : Not reported

MAP FINDINGS
FOCUS MAP 7

Map ID Site Database(s) EPA ID Number

WASTE MANAGEMENT OF THE PIEDM (Continued)

U001203321

Leak Detection Type : Not reported
 Leak Detection Type 2: Not reported
 Leak Detection Piping 1: Not reported
 Corrosn Protec Tank: Not reported
 Corrosn Protec Pipe: Not reported
 Spill and Overfill : Not reported
 Financial Responsibility : Not reported
 Region: 04
 Tank ID: Not reported
 Date installed: 09/24/1979
 Date removed: 12/30/1989
 Status: Permanent Closed
 Compartment Tank : No
 Main Tank : No
 Product Type: NON
 Piping System Type Code: Not reported
 Piping System Type Description: Not reported
 Corrosion Protection Tank1: Not reported
 Corrosion Protection Tank Date: Not reported
 Corrosion Piping: Not reported
 Corrosion Protection Piping Date: Not reported
 Overfill: Not reported
 Spill Overfill Date: Not reported
 Financial Responsibility Code: Not reported
 Financial Responsibility Description: Not reported
 Surface Water: .00000
 Water Supply Well: Not reported
 Tank Last Used Date: N
 Tank Certified Number: Not reported
 Date Last Certified: Not reported
 Begin Certified Number: Not reported
 End Certified Number: Not reported

Facility ID: 0-027007
 Telephone: (919) 548-6031
 Owner name : WASTE MANAGEMENT OF THE PIEDMONT
 Owner Address: MADISON, NC 27025

Owner Phone : (919) 548-6031
 Tank capacity : 1000
 Comment : Not reported
 Tank product : Gasoline, Gasoline Mixture
 Tank material : Unknown
 Interior Protection: Unknown
 Exterior Protection: Unknown
 Piping material : Unknown
 Certify Type : Not reported
 Leak Detection Type : Not reported
 Leak Detection Type 2: Not reported
 Leak Detection Piping 1: Not reported
 Corrosn Protec Tank: Not reported
 Corrosn Protec Pipe: Not reported
 Spill and Overfill : Not reported
 Financial Responsibility : Not reported
 Region: 04
 Tank ID: Not reported
 Date installed: 09/24/1979

MAP FINDINGS
FOCUS MAP 7

Map ID Site Database(s) EPA ID Number

WASTE MANAGEMENT OF THE PIEDM (Continued)

U001203321

Date removed: 12/30/1989
 Status: Permanent Closed
 Compartment Tank : No
 Main Tank : No
 Product Type: NON
 Piping System Type Code: Not reported
 Piping System Type Description: Not reported
 Corrosion Protection Tank1: Not reported
 Corrosion Protection Tank Date: Not reported
 Corrosion Piping: Not reported
 Corrosion Protection Piping Date: Not reported
 Overfill: Not reported
 Spill Overfill Date: Not reported
 Financial Responsibility Code: Not reported
 Financial Responsibility Description: Not reported
 Surface Water: .00000
 Water Supply Well: Not reported
 Tank Last Used Date: N
 Tank Certified Number: Not reported
 Date Last Certified: Not reported
 Begin Certified Number: Not reported
 End Certified Number: Not reported

28

**WASTE MANAGEMENT OF THE PIEDM
3303 N GLENN AV
WINSTON-SALEM, NC 27105**

**UST U003136455
N/A**

UST:

Facility ID: 0-016718
 Telephone: (919) 723-5744
 Owner name : WASTE MANAGEMENT OF THE PIEDMONT
 Owner Address: 3303 N GLENN AV

 WINSTON-SALEM, NC 27105
 Owner Phone : (919) 723-5744
 Tank capacity : 3000
 Comment : Not reported
 Tank product : Diesel, Diesel Mixture
 Tank material : Steel
 Interior Protection: Unknown
 Exterior Protection: Paint
 Piping material : Steel
 Certify Type : Not reported
 Leak Detection Type : Not reported
 Leak Detection Type 2: Not reported
 Leak Detection Piping 1: Not reported
 Corrosn Protec Tank: Not reported
 Corrosn Protec Pipe: Not reported
 Spill and Overfill : Not reported
 Financial Responsibility : Not reported
 Region: 04
 Tank ID: Not reported
 Date installed: 02/26/1979
 Date removed: 05/31/1992
 Status: Permanent Closed
 Compartment Tank : No
 Main Tank : No
 Product Type: NON
 Piping System Type Code: Not reported

MAP FINDINGS
FOCUS MAP 7

Map ID Site Database(s) EPA ID Number

WASTE MANAGEMENT OF THE PIEDM (Continued)

U003136455

Piping System Type Description: Not reported
 Corrosion Protection Tank1: Not reported
 Corrosion Protection Tank Date: Not reported
 Corrosion Piping: Not reported
 Corrosion Protection Piping Date: Not reported
 Overfill: Not reported
 Spill Overfill Date: Not reported
 Financial Responsibility Code: Not reported
 Financial Responsibility Description: Not reported
 Surface Water: .00000
 Water Supply Well: Not reported
 Tank Last Used Date: N
 Tank Certified Number: Not reported
 Date Last Certified: Not reported
 Begin Certified Number: Not reported
 End Certified Number: Not reported

Facility ID: 0-016718
 Telephone: (919) 723-5744
 Owner name : WASTE MANAGEMENT OF THE PIEDMONT
 Owner Address: 3303 N GLENN AV

WINSTON-SALEM, NC 27105
 Owner Phone : (919) 723-5744
 Tank capacity : 1000
 Comment : Not reported
 Tank product : Gasoline, Gasoline Mixture
 Tank material : Steel
 Interior Protection: Unknown
 Exterior Protection: Paint
 Piping material : Steel
 Certify Type : Not reported
 Leak Detection Type : Not reported
 Leak Detection Type 2: Not reported
 Leak Detection Piping 1: Not reported
 Corrosn Protec Tank: Not reported
 Corrosn Protec Pipe: Not reported
 Spill and Overfill : Not reported
 Financial Responsibility : Not reported
 Region: 04
 Tank ID: Not reported
 Date installed: 02/27/1976
 Date removed: 05/31/1992
 Status: Permanent Closed
 Compartment Tank : No
 Main Tank : No
 Product Type: NON

Piping System Type Code: Not reported
 Piping System Type Description: Not reported
 Corrosion Protection Tank1: Not reported
 Corrosion Protection Tank Date: Not reported
 Corrosion Piping: Not reported
 Corrosion Protection Piping Date: Not reported
 Overfill: Not reported
 Spill Overfill Date: Not reported
 Financial Responsibility Code: Not reported
 Financial Responsibility Description: Not reported

MAP FINDINGS
FOCUS MAP 7

Map ID	Site	Database(s)	EPA ID Number
	WASTE MANAGEMENT OF THE PIEDM (Continued)		U003136455
	Surface Water: .00000		
	Water Supply Well: Not reported		
	Tank Last Used Date: N		
	Tank Certified Number: Not reported		
	Date Last Certified: Not reported		
	Begin Certified Number: Not reported		
	End Certified Number: Not reported		
28	WM OF PIEDMONT - WINSTON-SALEM 3303 N GLENN AVE WINSTON-SALEM, NC 27105	FINDS	1005540452 110006670094
	FINDS: Other Pertinent Environmental Activity Identified at Site: Facility Registry System (FRS) Permit Compliance System (PCS)		
28	BRENNER IRON & METAL - WASTE MANAGEMENT 3301 GLENN AVE. WINSTON-SALEM, NC	IMD LUST	S102868167 N/A
	LUST: Incident Number: 8854 Date Occurred: 05/11/92 Incident Desc: 2L VIOLATION CONFIRMED AND NOV ISSUED ON 2/11/93. Owner: ROBERT C. SMITH, COUNTY MANAGE Ownership: Private Site Priority: E050 Wells Affected: Not reported 7.5 Min Quad: Not reported Lat/Long: Not reported Release Code: 0 Facility ID: 0-000125 Source: Leak-underground Last Modified: 04/27/95 Incident Phase: Follow Up NOV Issued: 03/31/93 45 Day Report: Not reported Public Meeting Held: Not reported Close-out Report: Not reported Corrective Action Planned: Not reported Reclassification Report: Not reported Closure Request Date: Not reported	Submit Date: 07/17/92 Location: Facility Num Affected: 0 5 Min Quad: Not reported Source Type: Not reported GPS Confirmed: No Samples Include: Not reported NORR Issued: Not reported SOC Sighned: Not reported RS Designation: Not reported	
	IMD: Incident Number: 8854 Region: WS Date Occurred: 03/21/1992 Submit Date: 04/06/1993 GW Contam: Yes Soil Contam: Not reported Operator: ARTHUR KURTZ 3415 GLENN AVE. WINSTON-SALEM, NC 27105 FORSY County Contact Phone: Not reported Priority Code: L Priority Update: 12/4/98 Site Priority: 050E		

MAP FINDINGS
FOCUS MAP 7

Map ID Site Database(s) EPA ID Number

BRENNER IRON & METAL - WASTE MANAGEMENT (Continued)

S102868167

Dem Contact: Not reported
 Wells Affected: No
 Num Affected: Not reported
 Sampled By: Samples Include:
 7.5 Min Quad: Not reported
 5 Min Quad: Not reported
 Incident Desc: GROUNDWATER SAMPLES TAKEN FROM WATER SEEPING INTO PIT AND MONITOR WELL
 SAMPLES CONFIRMED CONTAMINATION.
 Ownership: Private
 Operation: Public Service
 Material: GASOLINE
 Qty Lost: Not reported
 Qty Recovered: Not reported
 Source: Leak-underground
 Type: Gasoline/diesel
 Location: Facility
 Setting: Industrial
 Wells Contam: Not reported
 Sampled By: Responsible Parties
 Samples Include: Groundwater Samples
 Owner Company: BRENNER COMPANIES
 Lat/Long: 360757 / 801420
 Risk Site Yes
 Lat/Long Decimal: 36 / 80
 GPS: CALC
 Last Modified: 4/27/95
 NOV Issued: 3/31/93
 Agency : DWM
 Incident Phase: FU
 NORR Issued: Not reported

28

**WASTE MANAGEMENT
3301 GLENN AVENUE
WINSTON-SALEM, NC 27105**

**UST U001204425
LUST TRUST N/A**

LUST TRUST:
 Facility ID : Not reported
 Site ID : 8854.00000
 Site Note: Not reported
 Site Eligible?: True
 Commercial Find : 1.00000
 Priority Rank: Not reported
 3rd Party Deductable Amount: 0.00000
 Sum of 3rd Party Amounts Applied: 0.00000
 Deductable Amount: 20000.00000

The NC LUST TRUST database may contain additional details for this site.
Please contact your EDR Account Executive for more information.

UST:
 Facility ID: 0-028889
 Telephone: (919) 725-7545
 Owner name : BRENNER IRON & METAL COMPANY
 Owner Address: 3415 GLENN AVENUE
 WINSTON-SALEM, NC 27105
 Owner Phone : (919) 725-7545
 Tank capacity : 10000
 Comment : Not reported
 Tank product : Gasoline, Gasoline Mixture
 Tank material : Steel
 Interior Protection: Unknown

MAP FINDINGS
FOCUS MAP 7

Map ID Site Database(s) EPA ID Number

WASTE MANAGEMENT (Continued)

U001204425

Exterior Protection: Unknown
Piping material : Steel
Certify Type : Not reported
Leak Detection Type : Not reported
Leak Detection Type 2: Not reported
Leak Detection Piping 1: Not reported
Corrosn Protec Tank: Not reported
Corrosn Protec Pipe: Not reported
Spill and Overfill : Not reported
Financial Responsibility : Not reported
Region: 04
Tank ID: Not reported
Date installed: 09/26/1968
Date removed: 03/21/1993
Status: Permanent Closed
Compartment Tank : No
Main Tank : No
Product Type: NON
Piping System Type Code: Not reported
Piping System Type Description: Not reported
Corrosion Protection Tank1: Not reported
Corrosion Protection Tank Date: Not reported
Corrosion Piping: Not reported
Corrosion Protection Piping Date: Not reported
Overfill: Not reported
Spill Overfill Date: Not reported
Financial Responsibility Code: Not reported
Financial Responsibility Description: Not reported
Surface Water: .00000
Water Supply Well: Not reported
Tank Last Used Date: N
Tank Certified Number: Not reported
Date Last Certified: Not reported
Begin Certified Number: Not reported
End Certified Number: Not reported

Facility ID: 0-028889
Telephone: (919) 725-7545
Owner name : BRENNER IRON & METAL COMPANY
Owner Address: 3415 GLENN AVENUE

WINSTON-SALEM, NC 27105
Owner Phone : (919) 725-7545
Tank capacity : 6000
Comment : Not reported
Tank product : Diesel, Diesel Mixture
Tank material : Steel
Interior Protection: Unknown
Exterior Protection: Unknown
Piping material : Steel
Certify Type : Not reported
Leak Detection Type : Not reported
Leak Detection Type 2: Not reported
Leak Detection Piping 1: Not reported
Corrosn Protec Tank: Not reported
Corrosn Protec Pipe: Not reported
Spill and Overfill : Not reported

MAP FINDINGS
FOCUS MAP 7

Map ID Site Database(s) EPA ID Number

WASTE MANAGEMENT (Continued)

U001204425

Financial Responsibility : Not reported
Region: 04
Tank ID: Not reported
Date installed: 09/26/1968
Date removed: 03/21/1993
Status: Permanent Closed
Compartment Tank : No
Main Tank : No
Product Type: NON
Piping System Type Code: Not reported
Piping System Type Description: Not reported
Corrosion Protection Tank1: Not reported
Corrosion Protection Tank Date: Not reported
Corrosion Piping: Not reported
Corrosion Protection Piping Date: Not reported
Overfill: Not reported
Spill Overfill Date: Not reported
Financial Responsibility Code: Not reported
Financial Responsibility Description: Not reported
Surface Water: .00000
Water Supply Well: Not reported
Tank Last Used Date: N
Tank Certified Number: Not reported
Date Last Certified: Not reported
Begin Certified Number: Not reported
End Certified Number: Not reported

Facility ID: 0-028889
Telephone: (919) 725-7545
Owner name : BRENNER IRON & METAL COMPANY
Owner Address: 3415 GLENN AVENUE

WINSTON-SALEM, NC 27105
Owner Phone : (919) 725-7545
Tank capacity : 3000
Comment : Not reported
Tank product : Unknown
Tank material : Unknown
Interior Protection: Unknown
Exterior Protection: Unknown
Piping material : Unknown
Certify Type : Not reported
Leak Detection Type : Not reported
Leak Detection Type 2: Not reported
Leak Detection Piping 1: Not reported
Corrosn Protec Tank: Not reported
Corrosn Protec Pipe: Not reported
Spill and Overfill : Not reported
Financial Responsibility : Not reported
Region: 04
Tank ID: Not reported
Date installed: 09/23/1982
Date removed: 12/31/1990
Status: Permanent Closed
Compartment Tank : No
Main Tank : No
Product Type: NON

MAP FINDINGS
FOCUS MAP 7

Map ID	Site	Database(s)	EPA ID Number
	WASTE MANAGEMENT (Continued)		U001204425
	Piping System Type Code:	Not reported	
	Piping System Type Description:	Not reported	
	Corrosion Protection Tank1:	Not reported	
	Corrosion Protection Tank Date:	Not reported	
	Corrosion Piping:	Not reported	
	Corrosion Protection Piping Date:	Not reported	
	Overfill:	Not reported	
	Spill Overfill Date:	Not reported	
	Financial Responsibility Code:	Not reported	
	Financial Responsibility Description:	Not reported	
	Surface Water:	.00000	
	Water Supply Well:	Not reported	
	Tank Last Used Date:	N	
	Tank Certified Number:	Not reported	
	Date Last Certified:	Not reported	
	Begin Certified Number:	Not reported	
	End Certified Number:	Not reported	
28	ARMY RESERVE AMSA 120 G 3301-1 N GLENN AVE WINSTON-SALEM, NC 27105	FINDS	1006615510 110004014780
28	ARMY RESERVE AMSA 120 G 3301-1 N GLENN AVE WINSTON SALEM, NC 27105	RCRIS-SQG FINDS	1000832348 NC1690308241
	RCRIS:		
	Owner: DEPT OF ARMY		
	EPA ID: NC1690308241		
	Contact: JAMES HOLTHAUS (919) 721-1911		
	Classification: Small Quantity Generator		
	Used Oil Recyc: No		
	TSDf Activities: Not reported		
	Violation Status: No violations found		
	FINDS:		
	Other Pertinent Environmental Activity Identified at Site:		
	Facility Registry System (FRS)		
	Resource Conservation and Recovery Act Information system (RCRAINFO)		
29	IMC , NC	NC HSDS	S102442171 N/A
	NC HSDS:		
	Facility Name: IMC		
	Latitude: 36 7 49.614884	Longitude: 80 14 18.862222	
	Site Type: Federal	Superfund ID #: 003 464 369	

MAP FINDINGS
FOCUS MAP 7

Map ID	Site	Database(s)	EPA ID Number
30	SUBURBAN PROPANE PO BOX 4107 WINSTON-SALEM, NC 27105	UST	U003136505 N/A
	UST: Facility ID: 0-016878 Telephone: (919) 722-1245 Owner name : QUANTUM CHEM Owner Address: 3100 N LIBERTY ST WINSTON-SALEM, NC 27105 Owner Phone : (919) 722-1245 Tank capacity : 6000 Comment : Not reported Tank product : Diesel, Diesel Mixture Tank material : Steel Interior Protection: Unknown Exterior Protection: Unknown Piping material : Unknown Certify Type : Not reported Leak Detection Type : Not reported Leak Detection Type 2: Not reported Leak Detection Piping 1: Not reported Corrosn Protec Tank: Not reported Corrosn Protec Pipe: Not reported Spill and Overfill : Not reported Financial Responsibility : Not reported Region: 04 Tank ID: Not reported Date installed: 03/13/1961 Date removed: 07/03/1991 Status: Permanent Closed Compartment Tank : No Main Tank : No Product Type: NON Piping System Type Code: Not reported Piping System Type Description: Not reported Corrosion Protection Tank1: Not reported Corrosion Protection Tank Date: Not reported Corrosion Piping: Not reported Corrosion Protection Piping Date: Not reported Overfill: Not reported Spill Overfill Date: Not reported Financial Responsibility Code: Not reported Financial Responsibility Description: Not reported Surface Water: .00000 Water Supply Well: Not reported Tank Last Used Date: N Tank Certified Number: Not reported Date Last Certified: Not reported Begin Certified Number: Not reported End Certified Number: Not reported		

MAP FINDINGS
FOCUS MAP 7

Map ID	Site	Database(s)	EPA ID Number
31	STEWART-WARNER CORP BASSICK-SACK DIV , NC NC HSDS: Facility Name: STEWART-WARNER CORP BASSICK-SACK DIV Latitude: 36 7 42.028608 Longitude: 80 14 14.137554 Site Type: Federal Superfund ID #: 024 895 864	NC HSDS	S102442173 N/A
32	TRADER PUBLISHING WINSTON PLT 3001 N LIBERTY WINSTON-SALEM, NC 27105	FINDS	1006615846 110004041055
32	TRADER PUBLISHING WINSTON PLT 3001 N LIBERTY WINSTON SALEM, NC 27105 RCRIS: Owner: TRADER PUBLISHING COMPANY (804) 640-4000 EPA ID: NCD986176899 Contact: DANNY GOAD (910) 744-1357 Classification: Conditionally Exempt Small Quantity Generator Used Oil Recyc: No TSD Activities: Not reported Violation Status: No violations found FINDS: Other Pertinent Environmental Activity Identified at Site: Facility Registry System (FRS) Resource Conservation and Recovery Act Information system (RCRAINFO)	RCRIS-SQG FINDS	1004745858 NCD986176899
32	NORFOLD & WESTERN RAILWAY COM 3000 LIBERTY STREET WINSTON-SALEM, NC 27102 UST: Facility ID: 0-020073 Telephone: (703) 981-4154 Owner name : NORFOLK & WESTERN RAILWAY CO. Owner Address: 8 NORTH JEFFERSON STREET ROANOKE, VA 24042 Owner Phone : (703) 981-4154 Tank capacity : 1000 Comment : Not reported Tank product : Gasoline, Gasoline Mixture Tank material : Steel Interior Protection: Unknown Exterior Protection: Unknown Piping material : Steel Certify Type : Not reported Leak Detection Type : Not reported Leak Detection Type 2: Not reported Leak Detection Piping 1: Not reported Corrosn Protec Tank: Not reported	UST	U003137170 N/A

MAP FINDINGS
FOCUS MAP 7

Map ID Site Database(s) EPA ID Number

NORFOLD & WESTERN RAILWAY COM (Continued)

U003137170

Corrosn Protec Pipe: Not reported
 Spill and Overfill : Not reported
 Financial Responsibility : Not reported
 Region: 04
 Tank ID: Not reported
 Date installed: 05/15/1957
 Date removed: 03/01/1974
 Status: Permanent Closed
 Compartment Tank : No
 Main Tank : No
 Product Type: NIU
 Piping System Type Code: Not reported
 Piping System Type Description: Not reported
 Corrosion Protection Tank1: Not reported
 Corrosion Protection Tank Date: Not reported
 Corrosion Piping: Not reported
 Corrosion Protection Piping Date: Not reported
 Overfill: Not reported
 Spill Overfill Date: Not reported
 Financial Responsibility Code: Not reported
 Financial Responsibility Description: Not reported
 Surface Water: .00000
 Water Supply Well: Not reported
 Tank Last Used Date: N
 Tank Certified Number: Not reported
 Date Last Certified: Not reported
 Begin Certified Number: Not reported
 End Certified Number: 19740301

32

**3000 NORTH LIBERTY STREET
WINSTON-SALEM, NC**

**HMIRS 9998080940
N/A**

32

**NORFOLK & WESTERN RAILWAY COMPANY
3000 LIBERTY ST.
WINSTON-SALEM, NC**

**IMD S102868798
LUST N/A**

LUST:

Incident Number: 10312
 Date Occurred: / / Submit Date: 06/11/93
 Incident Desc: MONITOR WELL REVEALED FREE PRODUCT TO BE PRESENT AT THE TANK PIT AREA.
 Owner: MR. NORWOOD LONG
 Ownership: Private Location: Facility
 Site Priority: C000
 Wells Affected: No Num Affected: 0
 7.5 Min Quad: Not reported 5 Min Quad: Not reported
 Lat/Long: Not reported
 Release Code: 0 Source Type: Not reported
 Facility ID: 0-020073 GPS Confirmed: No
 Source: Leak-underground Samples Include: Groundwater Samples
 Last Modified: / /
 Incident Phase: RE
 NOV Issued: / / NORR Issued: Not reported
 45 Day Report: Not reported SOC Sighned: Not reported
 Public Meeting Held: Not reported
 Close-out Report: Not reported RS Designation: Not reported
 Corrective Action Planned: Not reported
 Reclassification Report: Not reported

MAP FINDINGS
FOCUS MAP 7

Map ID Site Database(s) EPA ID Number

NORFOLK & WESTERN RAILWAY COMPANY (Continued)

S102868798

Closure Request Date: Not reported

IMD:

Incident Number: 10312
 Region: WS
 Date Occurred: 11/05/1992
 Submit Date: 06/11/1993
 GW Contam: Not reported
 Soil Contam: Not reported
 Operator: Not reported
 8 N. JEFFERSON ST.
 ROANOKE, VA 24042
 Contact Phone: Not reported
 Priority Code: L
 Priority Update: 5/8/98
 Site Priority: C000
 Dem Contact: Not reported
 Wells Affected: Not reported
 Num Affected: Not reported
 Sampled By: Samples Include:
 7.5 Min Quad: Not reported
 5 Min Quad: Not reported
 Incident Desc: UPON REMOVAL OF 10,000 GAL. UST, MINOR SOIL CONTAM. WAS NOTICED.
 Ownership: Private
 Operation: Industrial
 Material: GASOLINE
 Qty Lost: Not reported
 Qty Recovered: Not reported
 Source: Leak-underground
 Type: Gasoline/diesel
 Location: Railroad
 Setting: Industrial
 Wells Contam: Not reported
 Sampled By: Not reported
 Samples Include: Not reported
 Owner Company: NORFOLK & WESTERN RAILWAY CO.
 Lat/Long: 360742 / 801358
 Risk Site Yes
 Lat/Long Decimal: 36 / 80
 GPS: CALC Agency : DWM
 Last Modified: Not reported Incident Phase: RE
 NOV Issued: Not reported NORR Issued: Not reported

32

**DIXIE CONCRETE
3001 N. LIBERTY ST.
WINSTON-SALEM, NC**

**LUST TRUST S105217898
N/A**

LUST TRUST:

Facility ID : Not reported
 Site ID : 5006.00000
 Site Note: Not reported
 Site Eligible?: True
 Commercial Find : 0.00000
 Priority Rank: Low
 3rd Party Deductable Amount: 0.00000
 Sum of 3rd Party Amounts Applied: 0.00000
 Deductable Amount: 0.00000

MAP FINDINGS
FOCUS MAP 7

Map ID	Site	Database(s)	EPA ID Number
--------	------	-------------	---------------

DIXIE CONCRETE (Continued)

S105217898

The NC LUST TRUST database may contain additional details for this site.
Please contact your EDR Account Executive for more information.

32

**DAVCO CORP.
3001 NORTH LIBERTY STREET
WINSTON-SALEM, NC 27105**

**IMD U003136131
LUST N/A
UST**

LUST:

Incident Number:	5010	Submit Date:	04/26/89
Date Occurred:	04/05/89	Incident Desc:	MR. LITTLE COMPLAINED OF A PETROLEUM ODOR IN HIS WELL WATER.
Owner:	ROBERT BARBER		
Ownership:	Unknown	Location:	Residence
Site Priority:	Not reported		
Wells Affected:	Yes	Num Affected:	1
7.5 Min Quad:	Not reported	5 Min Quad:	Not reported
Lat/Long:	Not reported		
Release Code:	0	Source Type:	Not reported
Facility ID:	0-015655	GPS Confirmed:	No
Source:	Leak-underground	Samples Include:	Not reported
Last Modified:	07/27/89		
Incident Phase:	Closed Out		
NOV Issued:	/ /	NORR Issued:	Not reported
45 Day Report:	Not reported	SOC Sighed:	Not reported
Public Meeting Held:	Not reported		
Close-out Report:	7/21/89	RS Designation:	Not reported
Corrective Action Planned:	Not reported		
Reclassification Report:	Not reported		
Closure Request Date:	Not reported		

IMD:

Incident Number:	5010
Region:	WS
Date Occurred:	04/05/1989
Submit Date:	04/26/1989
GW Contam:	Not reported
Soil Contam:	Not reported
Operator:	WILLIAM DAVIS 3300 N. LIBERTY ST. WINSTON SALEM FORSY County
Contact Phone:	Not reported
Priority Code:	Not reported
Priority Update:	Not reported
Site Priority:	Not reported
Dem Contact:	Not reported
Wells Affected:	No
Num Affected:	Not reported
Sampled By:	Samples Include:
7.5 Min Quad:	Not reported
5 Min Quad:	Not reported
Incident Desc:	A PRE-BUY ASSESSMENT OF THE SITE INDICATES SOIL CONTAMINATION.
Ownership:	Private
Operation:	Commercial
Material:	PETROLEUM PRODUCTS
Qty Lost:	Not reported
Qty Recovered:	NONE
Source:	Leak-underground
Type:	Gasoline/diesel

MAP FINDINGS
FOCUS MAP 7

Map ID	Site	Database(s)	EPA ID Number
--------	------	-------------	---------------

DAVCO CORP. (Continued)

U003136131

Location:	Facility		
Setting:	Industrial		
Wells Contam:	Not reported		
Sampled By:	Not reported		
Samples Include:	Not reported		
Owner Company:	Not reported		
Lat/Long:	801356 / 360716		
Risk Site	Not reported		
Lat/Long Decimal:	80 / 36		
GPS:	NOD	Agency :	DWM
Last Modified:	7/27/89	Incident Phase:	CO
NOV Issued:	Not reported	NORR Issued:	Not reported

UST:

Facility ID:	0-015655
Telephone:	(919) 767-3460
Owner name :	DAVCO CORP.
Owner Address:	3001 NORTH LIBERTY STREET

WINSTON-SALEM, NC 27105

Owner Phone :	(919) 767-3460	
Tank capacity :	15000	
Comment :	Not reported	
Tank product :	Motor oil	
Tank material :	Steel	
Interior Protection:	Unknown	
Exterior Protection:	Paint	
Piping material :	Steel	
Certify Type :	Not reported	
Leak Detection Type :	Not reported	
Leak Detection Type 2:	Not reported	
Leak Detection Piping 1:	Not reported	
Corrosn Protec Tank:	Not reported	
Corrosn Protec Pipe:	Not reported	
Spill and Overfill :	Not reported	
Financial Responsibility :	Not reported	
Region:	04	
Tank ID:	Not reported	
Date installed:	05/09/1979	
Date removed:	11/30/1988	
Status:	Permanent Closed	
Compartment Tank :	No	
Main Tank :	No	
Product Type:	NON	
Piping System Type Code:		Not reported
Piping System Type Description:		Not reported
Corrosion Protection Tank1:		Not reported
Corrosion Protection Tank Date:		Not reported
Corrosion Piping:		Not reported
Corrosion Protection Piping Date:		Not reported
Overfill:		Not reported
Spill Overfill Date:		Not reported
Financial Responsibility Code:		Not reported
Financial Responsibility Description:		Not reported
Surface Water:		.00000
Water Supply Well:		Not reported
Tank Last Used Date:		N
Tank Certified Number:		Not reported

MAP FINDINGS
FOCUS MAP 7

Map ID Site Database(s) EPA ID Number

DAVCO CORP. (Continued)

U003136131

Date Last Certified: Not reported
 Begin Certified Number: Not reported
 End Certified Number: Not reported

Facility ID: 0-015655
 Telephone: (919) 767-3460
 Owner name : DAVCO CORP.
 Owner Address: 3001 NORTH LIBERTY STREET

WINSTON-SALEM, NC 27105

Owner Phone : (919) 767-3460
 Tank capacity : 10000
 Comment : Not reported
 Tank product : Motor oil
 Tank material : Steel
 Interior Protection: Unknown
 Exterior Protection: Paint
 Piping material : Steel
 Certify Type : Not reported
 Leak Detection Type : Not reported
 Leak Detection Type 2: Not reported
 Leak Detection Piping 1: Not reported
 Corrosn Protec Tank: Not reported
 Corrosn Protec Pipe: Not reported
 Spill and Overfill : Not reported
 Financial Responsibility : Not reported
 Region: 04
 Tank ID: Not reported
 Date installed: 05/09/1979
 Date removed: 11/30/1988
 Status: Permanent Closed
 Compartment Tank : No
 Main Tank : No
 Product Type: NON
 Piping System Type Code: Not reported
 Piping System Type Description: Not reported
 Corrosion Protection Tank1: Not reported
 Corrosion Protection Tank Date: Not reported
 Corrosion Piping: Not reported
 Corrosion Protection Piping Date: Not reported
 Overfill: Not reported
 Spill Overfill Date: Not reported
 Financial Responsibility Code: Not reported
 Financial Responsibility Description: Not reported
 Surface Water: .00000
 Water Supply Well: Not reported
 Tank Last Used Date: N
 Tank Certified Number: Not reported
 Date Last Certified: Not reported
 Begin Certified Number: Not reported
 End Certified Number: Not reported

Facility ID: 0-015655
 Telephone: (919) 767-3460
 Owner name : DAVCO CORP.
 Owner Address: 3001 NORTH LIBERTY STREET

MAP FINDINGS
FOCUS MAP 7

Map ID Site Database(s) EPA ID Number

DAVCO CORP. (Continued)

U003136131

WINSTON-SALEM, NC 27105
 Owner Phone : (919) 767-3460
 Tank capacity : 8000
 Comment : Not reported
 Tank product : Motor oil
 Tank material : Steel
 Interior Protection: Unknown
 Exterior Protection: Paint
 Piping material : Steel
 Certify Type : Not reported
 Leak Detection Type : Not reported
 Leak Detection Type 2: Not reported
 Leak Detection Piping 1: Not reported
 Corrosn Protec Tank: Not reported
 Corrosn Protec Pipe: Not reported
 Spill and Overfill : Not reported
 Financial Responsibility : Not reported
 Region: 04
 Tank ID: Not reported
 Date installed: 05/09/1978
 Date removed: 11/30/1988
 Status: Permanent Closed
 Compartment Tank : No
 Main Tank : No
 Product Type: NON
 Piping System Type Code: Not reported
 Piping System Type Description: Not reported
 Corrosion Protection Tank1: Not reported
 Corrosion Protection Tank Date: Not reported
 Corrosion Piping: Not reported
 Corrosion Protection Piping Date: Not reported
 Overfill: Not reported
 Spill Overfill Date: Not reported
 Financial Responsibility Code: Not reported
 Financial Responsibility Description: Not reported
 Surface Water: .00000
 Water Supply Well: Not reported
 Tank Last Used Date: N
 Tank Certified Number: Not reported
 Date Last Certified: Not reported
 Begin Certified Number: Not reported
 End Certified Number: Not reported

 Facility ID: 0-015655
 Telephone: (919) 767-3460
 Owner name : DAVCO CORP.
 Owner Address: 3001 NORTH LIBERTY STREET

 WINSTON-SALEM, NC 27105
 Owner Phone : (919) 767-3460
 Tank capacity : 8000
 Comment : Not reported
 Tank product : Motor oil
 Tank material : Steel
 Interior Protection: Unknown
 Exterior Protection: Paint
 Piping material : Steel

MAP FINDINGS
FOCUS MAP 7

Map ID Site Database(s) EPA ID Number

DAVCO CORP. (Continued)

U003136131

Certify Type :	Not reported
Leak Detection Type :	Not reported
Leak Detection Type 2:	Not reported
Leak Detection Piping 1:	Not reported
Corrosn Protec Tank:	Not reported
Corrosn Protec Pipe:	Not reported
Spill and Overfill :	Not reported
Financial Responsibility :	Not reported
Region:	04
Tank ID:	Not reported
Date installed:	05/09/1978
Date removed:	11/30/1988
Status:	Permanent Closed
Compartment Tank :	No
Main Tank :	No
Product Type:	NON
Piping System Type Code:	Not reported
Piping System Type Description:	Not reported
Corrosion Protection Tank1:	Not reported
Corrosion Protection Tank Date:	Not reported
Corrosion Piping:	Not reported
Corrosion Protection Piping Date:	Not reported
Overfill:	Not reported
Spill Overfill Date:	Not reported
Financial Responsibility Code:	Not reported
Financial Responsibility Description:	Not reported
Surface Water:	.00000
Water Supply Well:	Not reported
Tank Last Used Date:	N
Tank Certified Number:	Not reported
Date Last Certified:	Not reported
Begin Certified Number:	Not reported
End Certified Number:	Not reported
Facility ID:	0-015655
Telephone:	(919) 767-3460
Owner name :	DAVCO CORP.
Owner Address:	3001 NORTH LIBERTY STREET
	WINSTON-SALEM, NC 27105
Owner Phone :	(919) 767-3460
Tank capacity :	8000
Comment :	Not reported
Tank product :	Diesel, Diesel Mixture
Tank material :	Steel
Interior Protection:	Unknown
Exterior Protection:	Paint
Piping material :	Steel
Certify Type :	Not reported
Leak Detection Type :	Not reported
Leak Detection Type 2:	Not reported
Leak Detection Piping 1:	Not reported
Corrosn Protec Tank:	Not reported
Corrosn Protec Pipe:	Not reported
Spill and Overfill :	Not reported
Financial Responsibility :	Not reported
Region:	04

MAP FINDINGS
FOCUS MAP 7

Map ID Site Database(s) EPA ID Number

DAVCO CORP. (Continued)

U003136131

Tank ID: Not reported
 Date installed: 05/09/1976
 Date removed: 11/30/1988
 Status: Permanent Closed
 Compartment Tank : No
 Main Tank : No
 Product Type: NON
 Piping System Type Code: Not reported
 Piping System Type Description: Not reported
 Corrosion Protection Tank1: Not reported
 Corrosion Protection Tank Date: Not reported
 Corrosion Piping: Not reported
 Corrosion Protection Piping Date: Not reported
 Overfill: Not reported
 Spill Overfill Date: Not reported
 Financial Responsibility Code: Not reported
 Financial Responsibility Description: Not reported
 Surface Water: .00000
 Water Supply Well: Not reported
 Tank Last Used Date: N
 Tank Certified Number: Not reported
 Date Last Certified: Not reported
 Begin Certified Number: Not reported
 End Certified Number: Not reported

Facility ID: 0-015655
 Telephone: (919) 767-3460
 Owner name : DAVCO CORP.
 Owner Address: 3001 NORTH LIBERTY STREET

WINSTON-SALEM, NC 27105
 Owner Phone : (919) 767-3460
 Tank capacity : 8000
 Comment : Not reported
 Tank product : Gasoline, Gasoline Mixture
 Tank material : Steel
 Interior Protection: Unknown
 Exterior Protection: Paint
 Piping material : Steel
 Certify Type : Not reported
 Leak Detection Type : Not reported
 Leak Detection Type 2: Not reported
 Leak Detection Piping 1: Not reported
 Corrosn Protec Tank: Not reported
 Corrosn Protec Pipe: Not reported
 Spill and Overfill : Not reported
 Financial Responsibility : Not reported
 Region: 04
 Tank ID: Not reported
 Date installed: 05/09/1976
 Date removed: 11/30/1988
 Status: Permanent Closed
 Compartment Tank : No
 Main Tank : No
 Product Type: NON
 Piping System Type Code: Not reported
 Piping System Type Description: Not reported

MAP FINDINGS
FOCUS MAP 7

Map ID Site Database(s) EPA ID Number

DAVCO CORP. (Continued)

U003136131

Corrosion Protection Tank1: Not reported
 Corrosion Protection Tank Date: Not reported
 Corrosion Piping: Not reported
 Corrosion Protection Piping Date: Not reported
 Overfill: Not reported
 Spill Overfill Date: Not reported
 Financial Responsibility Code: Not reported
 Financial Responsibility Description: Not reported
 Surface Water: .00000
 Water Supply Well: Not reported
 Tank Last Used Date: N
 Tank Certified Number: Not reported
 Date Last Certified: Not reported
 Begin Certified Number: Not reported
 End Certified Number: Not reported

32

**LIBERTY NORTH FIRE STATION (#
2995 N. LIBERTY STREET
WINSTON-SALEM, NC 27103**

**UST U003135395
N/A**

UST:

Facility ID: 0-012961
 Telephone: (919) 727-2641
 Owner name : CITY OF WINSTON-SALEM
 Owner Address: PO BOX 2511, PROPERTY MAINT DIV

WINSTON-SALEM, NC 27102

Owner Phone : (919) 727-2641
 Tank capacity : 1500
 Comment : Not reported
 Tank product : Diesel, Diesel Mixture
 Tank material : Steel
 Interior Protection: Unknown
 Exterior Protection: Paint
 Piping material : Unknown
 Certify Type : Not reported
 Leak Detection Type : Not reported
 Leak Detection Type 2: Not reported
 Leak Detection Piping 1: Not reported
 Corrosn Protec Tank: Not reported
 Corrosn Protec Pipe: Not reported
 Spill and Overfill : Not reported
 Financial Responsibility : Not reported
 Region: 04
 Tank ID: Not reported
 Date installed: 05/04/1964
 Date removed: 05/31/1990
 Status: Permanent Closed
 Compartment Tank : No
 Main Tank : No
 Product Type: NON
 Piping System Type Code: Not reported
 Piping System Type Description: Not reported
 Corrosion Protection Tank1: Not reported
 Corrosion Protection Tank Date: Not reported
 Corrosion Piping: Not reported
 Corrosion Protection Piping Date: Not reported
 Overfill: Not reported
 Spill Overfill Date: Not reported

MAP FINDINGS
FOCUS MAP 7

Map ID Site Database(s) EPA ID Number

LIBERTY NORTH FIRE STATION (# (Continued))

U003135395

Financial Responsibility Code: Not reported
 Financial Responsibility Description: Not reported
 Surface Water: .00000
 Water Supply Well: Not reported
 Tank Last Used Date: N
 Tank Certified Number: Not reported
 Date Last Certified: Not reported
 Begin Certified Number: Not reported
 End Certified Number: Not reported

Facility ID: 0-012961
 Telephone: (919) 727-2641
 Owner name : CITY OF WINSTON-SALEM
 Owner Address: PO BOX 2511, PROPERTY MAINT DIV

WINSTON-SALEM, NC 27102

Owner Phone : (919) 727-2641
 Tank capacity : 2000
 Comment : Not reported
 Tank product : Heating Oil/ Fuel
 Tank material : Steel
 Interior Protection: Unknown
 Exterior Protection: Unknown
 Piping material : Unknown
 Certify Type : Not reported
 Leak Detection Type : Not reported
 Leak Detection Type 2: Not reported
 Leak Detection Piping 1: Not reported
 Corrosn Protec Tank: Not reported
 Corrosn Protec Pipe: Not reported
 Spill and Overfill : Not reported
 Financial Responsibility : Not reported
 Region: 04
 Tank ID: Not reported
 Date installed: 05/04/1964
 Date removed: 02/05/1999
 Status: Permanent Closed
 Compartment Tank : No
 Main Tank : No
 Product Type: HEA

Piping System Type Code: Not reported
 Piping System Type Description: Not reported
 Corrosion Protection Tank1: Not reported
 Corrosion Protection Tank Date: Not reported
 Corrosion Piping: Not reported
 Corrosion Protection Piping Date: Not reported
 Overfill: Not reported
 Spill Overfill Date: Not reported
 Financial Responsibility Code: Not reported
 Financial Responsibility Description: Not reported
 Surface Water: .00000
 Water Supply Well: Not reported
 Tank Last Used Date: N
 Tank Certified Number: Not reported
 Date Last Certified: Not reported
 Begin Certified Number: Not reported
 End Certified Number: Not reported

MAP FINDINGS
FOCUS MAP 7

Map ID	Site	Database(s)	EPA ID Number
--------	------	-------------	---------------

LIBERTY NORTH FIRE STATION (# (Continued))

U003135395

**33 RJR FLIGHT OPERATIONS
2901 N. LIBERTY ST.
WINSTON-SALEM, NC 27105**

**UST U003562636
N/A**

UST:

Facility ID: 0-015589
Telephone: (336) 741-7011
Owner name : R.J. REYNOLDS ENVIRONMENTAL
Owner Address: PO BOX 1487

WINSTON-SALEM, NC 27102
Owner Phone : (336) 741-5000

Tank capacity : 550
Comment : Not reported
Tank product : Oil, New/Used/Mixture
Tank material : Fiberglass Reinforced Plastic
Interior Protection: FRP
Exterior Protection: FRP
Piping material : Cathodic Protection
Certify Type : Not reported
Leak Detection Type : Automatic tank guaging
Leak Detection Type 2: Not reported
Leak Detection Piping 1: None
Corrosn Protec Tank: FRP tank/piping
Corrosn Protec Pipe: Not reported
Spill and Overfill : Overfill alarms
Financial Responsibility : Not reported
Region: 04
Tank ID: Not reported
Date installed: 10/28/1991
Date removed: Not reported
Status: Currently In Use
Compartment Tank : No
Main Tank : No
Product Type: NON
Piping System Type Code: Not reported
Piping System Type Description: Not reported
Corrosion Protection Tank1: Not reported
Corrosion Protection Tank Date: 19911230
Corrosion Piping: A
Corrosion Protection Piping Date: 19911230
Overfill: A
Spill Overfill Date: 19911230
Financial Responsibility Code: Not reported
Financial Responsibility Description: Not reported
Surface Water: 80.22673
Water Supply Well: 80 13 36.24
Tank Last Used Date: Y
Tank Certified Number: HMM
Date Last Certified: Not reported
Begin Certified Number: Not reported
End Certified Number: Not reported

Facility ID: 0-015589
Telephone: (336) 741-7011
Owner name : R.J. REYNOLDS ENVIRONMENTAL
Owner Address: PO BOX 1487

MAP FINDINGS
FOCUS MAP 7

Map ID Site Database(s) EPA ID Number

RJR FLIGHT OPERATIONS (Continued)

U003562636

WINSTON-SALEM, NC 27102
 Owner Phone : (336) 741-5000
 Tank capacity : 30000
 Comment : Not reported
 Tank product : Kerosene, Aviation/Jet
 Tank material : Fiberglass Reinforced Plastic
 Interior Protection: FRP
 Exterior Protection: FRP
 Piping material : Cathodic Protection
 Certify Type : Not reported
 Leak Detection Type : Automatic tank guaging
 Leak Detection Type 2: Not reported
 Leak Detection Piping 1: None
 Corrosn Protec Tank: FRP tank/piping
 Corrosn Protec Pipe: Not reported
 Spill and Overfill : Overfill alarms
 Financial Responsibility : Not reported
 Region: 04
 Tank ID: Not reported
 Date installed: 02/16/1981
 Date removed: Not reported
 Status: Currently In Use
 Compartment Tank : No
 Main Tank : No
 Product Type: NON
 Piping System Type Code: Not reported
 Piping System Type Description: Not reported
 Corrosion Protection Tank1: Not reported
 Corrosion Protection Tank Date: 19911230
 Corrosion Piping: A
 Corrosion Protection Piping Date: 19911230
 Overfill: A
 Spill Overfill Date: 19911230
 Financial Responsibility Code: Not reported
 Financial Responsibility Description: Not reported
 Surface Water: 80.22673
 Water Supply Well: 80 13 36.24
 Tank Last Used Date: Y
 Tank Certified Number: HMM
 Date Last Certified: Not reported
 Begin Certified Number: Not reported
 End Certified Number: Not reported

 Facility ID: 0-015589
 Telephone: (336) 741-7011
 Owner name : R.J. REYNOLDS ENVIRONMENTAL
 Owner Address: PO BOX 1487

 WINSTON-SALEM, NC 27102
 Owner Phone : (336) 741-5000
 Tank capacity : 30000
 Comment : Not reported
 Tank product : Kerosene, Aviation/Jet
 Tank material : Fiberglass Reinforced Plastic
 Interior Protection: FRP
 Exterior Protection: FRP
 Piping material : Cathodic Protection

MAP FINDINGS
FOCUS MAP 7

Map ID Site Database(s) EPA ID Number

RJR FLIGHT OPERATIONS (Continued)

U003562636

Certify Type : Not reported
 Leak Detection Type : Automatic tank guaging
 Leak Detection Type 2: Not reported
 Leak Detection Piping 1: Not reported
 Corrosn Protec Tank: FRP tank/piping
 Corrosn Protec Pipe: Not reported
 Spill and Overfill : Overfill alarms
 Financial Responsibility : Not reported
 Region: 04
 Tank ID: Not reported
 Date installed: 02/16/1981
 Date removed: Not reported
 Status: Currently In Use
 Compartment Tank : No
 Main Tank : No
 Product Type: NON
 Piping System Type Code: Not reported
 Piping System Type Description: Not reported
 Corrosion Protection Tank1: Not reported
 Corrosion Protection Tank Date: 19911230
 Corrosion Piping: A
 Corrosion Protection Piping Date: 19911230
 Overfill: A
 Spill Overfill Date: 19911230
 Financial Responsibility Code: Not reported
 Financial Responsibility Description: Not reported
 Surface Water: 80.22673
 Water Supply Well: 80 13 36.24
 Tank Last Used Date: Y
 Tank Certified Number: HMM
 Date Last Certified: Not reported
 Begin Certified Number: Not reported
 End Certified Number: Not reported

 Facility ID: 0-015589
 Telephone: (336) 741-7011
 Owner name : R.J. REYNOLDS ENVIRONMENTAL
 Owner Address: PO BOX 1487

 WINSTON-SALEM, NC 27102
 Owner Phone : (336) 741-5000
 Tank capacity : 10000
 Comment : Not reported
 Tank product : Kerosene, Aviation/Jet
 Tank material : Fiberglass Reinforced Plastic
 Interior Protection: FRP
 Exterior Protection: FRP
 Piping material : Cathodic Protection
 Certify Type : Not reported
 Leak Detection Type : Automatic tank guaging
 Leak Detection Type 2: Not reported
 Leak Detection Piping 1: Not reported
 Corrosn Protec Tank: FRP tank/piping
 Corrosn Protec Pipe: Not reported
 Spill and Overfill : Overfill alarms
 Financial Responsibility : Not reported
 Region: 04

MAP FINDINGS
FOCUS MAP 7

Map ID Site Database(s) EPA ID Number

RJR FLIGHT OPERATIONS (Continued)

U003562636

Tank ID: Not reported
 Date installed: 02/16/1981
 Date removed: Not reported
 Status: Currently In Use
 Compartment Tank : No
 Main Tank : No
 Product Type: NON
 Piping System Type Code: Not reported
 Piping System Type Description: Not reported
 Corrosion Protection Tank1: Not reported
 Corrosion Protection Tank Date: 19911230
 Corrosion Piping: A
 Corrosion Protection Piping Date: 19911230
 Overfill: A
 Spill Overfill Date: 19911230
 Financial Responsibility Code: Not reported
 Financial Responsibility Description: Not reported
 Surface Water: 80.22673
 Water Supply Well: 80 13 36.24
 Tank Last Used Date: Y
 Tank Certified Number: HMM
 Date Last Certified: Not reported
 Begin Certified Number: Not reported
 End Certified Number: Not reported

Facility ID: 0-015589
 Telephone: (336) 741-7011
 Owner name : R.J. REYNOLDS ENVIRONMENTAL
 Owner Address: PO BOX 1487

WINSTON-SALEM, NC 27102
 Owner Phone : (336) 741-5000
 Tank capacity : 550
 Comment : Not reported
 Tank product : Kerosene, Kerosene Mixture
 Tank material : Fiberglass Reinforced Plastic
 Interior Protection: FRP
 Exterior Protection: FRP
 Piping material : Cathodic Protection
 Certify Type : Not reported
 Leak Detection Type : Not reported
 Leak Detection Type 2: Not reported
 Leak Detection Piping 1: Not reported
 Corrosn Protec Tank: FRP tank/piping
 Corrosn Protec Pipe: Not reported
 Spill and Overfill : Overfill alarms
 Financial Responsibility : Not reported
 Region: 04
 Tank ID: Not reported
 Date installed: 02/16/1981
 Date removed: 12/11/1991
 Status: Permanent Closed
 Compartment Tank : No
 Main Tank : No
 Product Type: NON
 Piping System Type Code: Not reported
 Piping System Type Description: Not reported

MAP FINDINGS
FOCUS MAP 7

Map ID Site Database(s) EPA ID Number

RJR FLIGHT OPERATIONS (Continued)

U003562636

Corrosion Protection Tank1: Not reported
 Corrosion Protection Tank Date: 19911230
 Corrosion Piping: A
 Corrosion Protection Piping Date: 19911230
 Overfill: A
 Spill Overfill Date: 19911230
 Financial Responsibility Code: Not reported
 Financial Responsibility Description: Not reported
 Surface Water: 80.22673
 Water Supply Well: 80 13 36.24
 Tank Last Used Date: Y
 Tank Certified Number: HMM
 Date Last Certified: Not reported
 Begin Certified Number: Not reported
 End Certified Number: Not reported

Facility ID: 0-015589
 Telephone: (336) 741-7011
 Owner name : R.J. REYNOLDS ENVIRONMENTAL
 Owner Address: PO BOX 1487

WINSTON-SALEM, NC 27102
 Owner Phone : (336) 741-5000
 Tank capacity : 550
 Comment : Not reported
 Tank product : Kerosene, Kerosene Mixture
 Tank material : Fiberglass Reinforced Plastic
 Interior Protection: FRP
 Exterior Protection: FRP
 Piping material : Cathodic Protection
 Certify Type : Not reported
 Leak Detection Type : Not reported
 Leak Detection Type 2: Not reported
 Leak Detection Piping 1: Not reported
 Corrosn Protec Tank: FRP tank/piping
 Corrosn Protec Pipe: Not reported
 Spill and Overfill : Overfill alarms
 Financial Responsibility : Not reported
 Region: 04
 Tank ID: Not reported
 Date installed: 12/11/1991
 Date removed: 07/25/1995
 Status: Permanent Closed
 Compartment Tank : No
 Main Tank : No
 Product Type: NON

Piping System Type Code: Not reported
 Piping System Type Description: Not reported
 Corrosion Protection Tank1: Not reported
 Corrosion Protection Tank Date: 19911230
 Corrosion Piping: A
 Corrosion Protection Piping Date: 19911230
 Overfill: A
 Spill Overfill Date: 19911230
 Financial Responsibility Code: Not reported
 Financial Responsibility Description: Not reported
 Surface Water: 80.22673

MAP FINDINGS
FOCUS MAP 7

Map ID	Site	Database(s)	EPA ID Number
--------	------	-------------	---------------

RJR FLIGHT OPERATIONS (Continued)

U003562636

Water Supply Well:	80 13 36.24
Tank Last Used Date:	Y
Tank Certified Number:	HMM
Date Last Certified:	Not reported
Begin Certified Number:	Not reported
End Certified Number:	Not reported

34

**ILCO UNICAN CORP. - A
2941 INDIANA AVE.
WINSTON-SALEM, NC**

**IMD 1003055372
N/A**

IMD:

Incident Number: 9918
Region: WS
Date Occurred: 02/02/1993
Submit Date: 03/10/1993
GW Contam: Yes
Soil Contam: Not reported
Operator: STEWART WARNER CORP.
225 HILLSBOROUGH ST.
RALEIGH, NC 27603

Contact Phone: Not reported
Priority Code: E
Priority Update: Not reported
Site Priority: 70
Dem Contact: Not reported
Wells Affected: No
Num Affected: Not reported
Sampled By: Samples Include:
7.5 Min Quad: Not reported
5 Min Quad: Not reported
Incident Desc: Not reported
Ownership: Private
Operation: Industrial
Material: Not reported
Qty Lost: Not reported
Qty Recovered: Not reported
Source: Stockpile
Type: Metals
Location: Not reported
Setting: Not reported
Wells Contam: Not reported
Sampled By: Not reported
Samples Include: Not reported
Owner Company: COCT CORP.
Lat/Long: 360426 / 800829
Risk Site: Not reported
Lat/Long Decimal: 36 / 80
GPS: GPS
Last Modified: Not reported
NOV Issued: Not reported

Agency : DWQ
Incident Phase: FU
NORR Issued: Not reported

MAP FINDINGS
FOCUS MAP 7

Map ID	Site	Database(s)	EPA ID Number
--------	------	-------------	---------------

34	ILCO UNICAN CORP. 2941 INDIANA AVE. WINSTON-SALEM, NC 27105	TRIS	1005453113 27105LCNCN29
----	--	------	----------------------------

34	ILCO UNICAN CORP. - B 2941 INDIANA AVE. WINSTON-SALEM, NC	IMD LUST	S101572917 N/A
----	--	-------------	-------------------

LUST:

Incident Number: 9919
 Date Occurred: / / Submit Date: 03/09/93
 Incident Desc: GROUNDWATER SAMPLES CONFIRMED GW CONTAMINATION.
 Owner: THOMAS B. ALEXANDER
 Ownership: Private Location: Facility
 Site Priority: C020
 Wells Affected: Not reported Num Affected: 0
 7.5 Min Quad: Not reported 5 Min Quad: Not reported
 Lat/Long: Not reported
 Release Code: 0 Source Type: Not reported
 Facility ID: Not reported GPS Confirmed: No
 Source: Leak-underground Samples Include: Not reported
 Last Modified: / /
 Incident Phase: RE
 NOV Issued: / / NORR Issued: Not reported
 45 Day Report: Not reported SOC Sighned: Not reported
 Public Meeting Held: Not reported
 Close-out Report: Not reported RS Designation: Not reported
 Corrective Action Planned: Not reported
 Reclassification Report: Not reported
 Closure Request Date: Not reported

IMD:

Incident Number: 9919
 Region: WS
 Date Occurred: 02/02/1993
 Submit Date: 03/09/1993
 GW Contam: Not reported
 Soil Contam: Not reported
 Operator: Not reported
 2941 INDIANA AVE.
 WINSTON SALEM, NC 27105
 FORSY County
 Contact Phone: Not reported
 Priority Code: L
 Priority Update: 5/8/98
 Site Priority: C020
 Dem Contact: RICHARD SIEG
 Wells Affected: Not reported
 Num Affected: Not reported
 Sampled By: Samples Include:
 7.5 Min Quad: Not reported
 5 Min Quad: Not reported
 Incident Desc: MINOR SOIL CONTAMINATION CONFIRMED DURING TANK EXCAVATION.
 Ownership: Private
 Operation: Industrial
 Material: PETROLEUM
 Qty Lost: Not reported
 Qty Recovered: Not reported
 Source: Leak-underground
 Type: Heating Oil
 Location: Facility

MAP FINDINGS
FOCUS MAP 7

Map ID Site Database(s) EPA ID Number

ILCO UNICAN CORP. - B (Continued)

S101572917

Setting: Industrial
 Wells Contam: Not reported
 Sampled By: Not reported
 Samples Include: Not reported
 Owner Company: ILCO UNICAN CORP.
 Lat/Long: 360738 / 801414
 Risk Site Yes
 Lat/Long Decimal: 36 / 80
 GPS: CALC Agency : DWM
 Last Modified: Not reported Incident Phase: RE
 NOV Issued: Not reported NORR Issued: Not reported

**34 STEWART-WARNER CORP/BASSICK-SACK
2941 INDIANA AVE
WINSTON-SALEM, NC**

**SHWS S103554689
N/A**

SHWS:
 Facility ID: NCD024895864
 Facility Status: Not reported

**34 STEWART-WARNER CORP BASSICK-SACK DIV
2941 INDIANA AVE
WINSTON-SALEM, NC 27105**

**FINDS 1000327224
IMD NCD024895864
RCRIS-LQG
UST
CERC-NFRAP**

CERCLIS-NFRAP Classification Data:

Site Incident Category: Not reported Federal Facility: Not a Federal Facility
 Non NPL Code: NFRAP
 Ownership Status: Other NPL Status: Not on the NPL
 Site Description: LOCATION OF AN OLD COTTON MILL WHICH WAS PURCHASED IN 1945 BY
 STEWART-WARNER FOR METAL FINISHING OF FURNITURE HARDWARE

CERCLIS-NFRAP Assessment History:

Assessment: DISCOVERY Completed: 08/01/1980
 Assessment: PRELIMINARY ASSESSMENT Completed: 11/16/1987
 Assessment: SITE INSPECTION Completed: 10/07/1991
 Assessment: ARCHIVE SITE Completed: 09/24/1994

CERCLIS-NFRAP Alias Name(s):

STEWART-WARNER CORP BASSICK-SACK DIV

RCRIS:

Owner: KABA ILCO CORP
 (336) 725-1331
 EPA ID: NCD024895864
 Contact: NADER ISKANDER
 (336) 725-1331

Classification: Large Quantity Generator
 Used Oil Recyc: No
 TSDF Activities: Not reported

BIENNIAL REPORTS:

Last Biennial Reporting Year: 1999

Waste	Quantity (Lbs)	Waste	Quantity (Lbs)
D001	1887.00	D039	1890.00
F002	1890.00	F003	1887.00
F005	1887.00	F006	32637.00
F008	3784.00		

MAP FINDINGS
FOCUS MAP 7

Map ID Site Database(s) EPA ID Number

STEWART-WARNER CORP BASSICK-SACK DIV (Continued)

1000327224

Violation Status: Violations exist

Regulation Violated: Not reported
Area of Violation: GENERATOR-PRE-TRANSPORT REQUIREMENTS
Date Violation Determined: 04/29/2002
Actual Date Achieved Compliance: 05/07/2002

Enforcement Action: WRITTEN INFORMAL
Enforcement Action Date: 04/29/2002
Penalty Type: Not reported

Regulation Violated: 262.34(A)(4)
Area of Violation: GENERATOR-PRE-TRANSPORT REQUIREMENTS
Date Violation Determined: 08/23/2000
Actual Date Achieved Compliance: 06/20/2001

Enforcement Action: WRITTEN INFORMAL
Enforcement Action Date: 08/23/2000
Penalty Type: Not reported

Regulation Violated: 40 CFR 262.34(A)(4) ADOPTED BY
Area of Violation: GENERATOR-PRE-TRANSPORT REQUIREMENTS
Date Violation Determined: 02/23/1999
Actual Date Achieved Compliance: 03/25/1999

Enforcement Action: WRITTEN INFORMAL
Enforcement Action Date: 02/23/1999
Penalty Type: Not reported

Regulation Violated: 40 CFR 262.34(A)(4) ADOPTED BY
Area of Violation: GENERATOR-PRE-TRANSPORT REQUIREMENTS
Date Violation Determined: 02/23/1999
Actual Date Achieved Compliance: 03/25/1999

Enforcement Action: WRITTEN INFORMAL
Enforcement Action Date: 02/23/1999
Penalty Type: Not reported

Regulation Violated: Not reported
Area of Violation: GENERATOR-ALL REQUIREMENTS (OVERSIGHT)
Date Violation Determined: 10/16/1990
Actual Date Achieved Compliance: 01/10/1991

Enforcement Action: WRITTEN INFORMAL
Enforcement Action Date: 10/16/1990
Penalty Type: Not reported

Regulation Violated: Not reported
Area of Violation: GENERATOR-ALL REQUIREMENTS (OVERSIGHT)
Date Violation Determined: 03/16/1989
Actual Date Achieved Compliance: 04/19/1989

Enforcement Action: WRITTEN INFORMAL
Enforcement Action Date: 04/10/1989
Penalty Type: Not reported

Regulation Violated: Not reported
Area of Violation: GENERATOR-LAND BAN REQUIREMENTS
Date Violation Determined: 05/05/1988
Actual Date Achieved Compliance: 05/15/1988

Regulation Violated: Not reported
Area of Violation: GENERATOR-ALL REQUIREMENTS (OVERSIGHT)
Date Violation Determined: 03/02/1987

MAP FINDINGS
FOCUS MAP 7

Map ID Site Database(s) EPA ID Number

STEWART-WARNER CORP BASSICK-SACK DIV (Continued)

1000327224

Actual Date Achieved Compliance: 06/11/1987
 Enforcement Action: WRITTEN INFORMAL
 Enforcement Action Date: 05/21/1987
 Penalty Type: Not reported
 Regulation Violated: Not reported
 Area of Violation: GENERATOR-ALL REQUIREMENTS (OVERSIGHT)
 Date Violation Determined: 06/26/1986
 Actual Date Achieved Compliance: 07/07/1986
 Enforcement Action: WRITTEN INFORMAL
 Enforcement Action Date: 07/07/1986
 Penalty Type: Not reported
 Regulation Violated: Not reported
 Area of Violation: GENERATOR-ALL REQUIREMENTS (OVERSIGHT)
 Date Violation Determined: 04/08/1986
 Actual Date Achieved Compliance: 04/08/1986
 Enforcement Action: WRITTEN INFORMAL
 Enforcement Action Date: 04/08/1986
 Penalty Type: Not reported
 Regulation Violated: Not reported
 Area of Violation: GENERATOR-ALL REQUIREMENTS (OVERSIGHT)
 Date Violation Determined: 04/30/1985
 Actual Date Achieved Compliance: 06/10/1985
 Enforcement Action: WRITTEN INFORMAL
 Enforcement Action Date: 05/08/1985
 Penalty Type: Not reported
 Regulation Violated: Not reported
 Area of Violation: GENERATOR-ALL REQUIREMENTS (OVERSIGHT)
 Date Violation Determined: 04/02/1984
 Actual Date Achieved Compliance: 04/17/1984
 Enforcement Action: WRITTEN INFORMAL
 Enforcement Action Date: 04/02/1984
 Penalty Type: Not reported

There are 12 violation record(s) reported at this site:

<u>Evaluation</u>	<u>Area of Violation</u>	<u>Date of Compliance</u>
Compliance Evaluation Inspection	GENERATOR-PRE-TRANSPORT REQUIREMENTS	20020507
Compliance Evaluation Inspection	GENERATOR-PRE-TRANSPORT REQUIREMENTS	20010620
Compliance Evaluation Inspection	GENERATOR-PRE-TRANSPORT REQUIREMENTS	19990325
	GENERATOR-PRE-TRANSPORT REQUIREMENTS	19990325
Compliance Evaluation Inspection	GENERATOR-ALL REQUIREMENTS (OVERSIGHT)	19910110
Compliance Evaluation Inspection	GENERATOR-ALL REQUIREMENTS (OVERSIGHT)	19910110
Compliance Evaluation Inspection	GENERATOR-ALL REQUIREMENTS (OVERSIGHT)	19890419
Compliance Evaluation Inspection	GENERATOR-LAND BAN REQUIREMENTS	19880515
Compliance Evaluation Inspection	GENERATOR-ALL REQUIREMENTS (OVERSIGHT)	19870611
Compliance Evaluation Inspection	GENERATOR-ALL REQUIREMENTS (OVERSIGHT)	19860707
Financial Record Review	GENERATOR-ALL REQUIREMENTS (OVERSIGHT)	19860408
Compliance Evaluation Inspection	GENERATOR-ALL REQUIREMENTS (OVERSIGHT)	19850610
Non-Financial Record Review	GENERATOR-ALL REQUIREMENTS (OVERSIGHT)	19840417

MAP FINDINGS
FOCUS MAP 7

Map ID	Site	Database(s)	EPA ID Number
--------	------	-------------	---------------

STEWART-WARNER CORP BASSICK-SACK DIV (Continued)

1000327224

FINDS:

Other Pertinent Environmental Activity Identified at Site:

- AIRS Facility System (AIRS/AFS)
- Biennial Reporting System (BRS)
- Facility Registry System (FRS)
- Permit Compliance System (PCS)
- Resource Conservation and Recovery Act Information system (RCRAINFO)
- Toxic Chemical Release Inventory System (TRIS)

IMD:

Incident Number: 9920
 Region: WS
 Date Occurred: / /
 Submit Date: 03/10/1993
 GW Contam: Yes
 Soil Contam: Not reported
 Operator: JIM KOLFF - VP
 2941 INDIANA AVE.
 WINSTON-SALEM, NC 27105
 Contact Phone: 336-725-1331 x
 Priority Code: E
 Priority Update: Not reported
 Site Priority: 70
 Dem Contact: Not reported
 Wells Affected: No
 Num Affected: Not reported
 Sampled By: Samples Include:
 7.5 Min Quad: Not reported
 5 Min Quad: Not reported
 Incident Desc: Not reported
 Ownership: Private
 Operation: Industrial
 Material: Not reported
 Qty Lost: Not reported
 Qty Recovered: Not reported
 Source: Stockpile
 Type: Other inorganics
 Location: Not reported
 Setting: Not reported
 Wells Contam: Not reported
 Sampled By: Not reported
 Samples Include: Not reported
 Owner Company: ILCO UNICAN CORP.
 Lat/Long: 360426 / 800829
 Risk Site: Not reported
 Lat/Long Decimal: 36 / 80
 GPS: GPS
 Last Modified: Not reported
 NOV Issued: Not reported
 Agency : DWQ
 Incident Phase: Not reported
 NORR Issued: Not reported

UST:

Facility ID: 0-016781
 Telephone: (919) 725-1331
 Owner name : ILCO UNICAN CORP
 Owner Address: 2941 INDIAN AVENUE
 WINSTON-SALEM, NC 27105
 Owner Phone : (919) 725-1331

MAP FINDINGS
FOCUS MAP 7

Map ID Site Database(s) EPA ID Number

STEWART-WARNER CORP BASSICK-SACK DIV (Continued)

1000327224

Tank capacity : 15000
 Comment : Not reported
 Tank product : Fuel Oil
 Tank material : Steel
 Interior Protection: None
 Exterior Protection: Paint
 Piping material : Steel
 Certify Type : Not reported
 Leak Detection Type : Not reported
 Leak Detection Type 2: Not reported
 Leak Detection Piping 1: Not reported
 Corrosn Protec Tank: Not reported
 Corrosn Protec Pipe: Not reported
 Spill and Overfill : Not reported
 Financial Responsibility : Not reported
 Region: 04
 Tank ID: Not reported
 Date installed: 03/07/1955
 Date removed: 06/16/1993
 Status: Permanent Closed
 Compartment Tank : No
 Main Tank : No
 Product Type: HEA
 Piping System Type Code: Not reported
 Piping System Type Description: Not reported
 Corrosion Protection Tank1: Not reported
 Corrosion Protection Tank Date: Not reported
 Corrosion Piping: Not reported
 Corrosion Protection Piping Date: Not reported
 Overfill: Not reported
 Spill Overfill Date: Not reported
 Financial Responsibility Code: Not reported
 Financial Responsibility Description: Not reported
 Surface Water: .00000
 Water Supply Well: Not reported
 Tank Last Used Date: N
 Tank Certified Number: Not reported
 Date Last Certified: Not reported
 Begin Certified Number: Not reported
 End Certified Number: Not reported

Facility ID: 0-016781
 Telephone: (919) 725-1331
 Owner name : ILCO UNICAN CORP
 Owner Address: 2941 INDIAN AVENUE

WINSTON-SALEM, NC 27105

Owner Phone : (919) 725-1331
 Tank capacity : 15000
 Comment : Not reported
 Tank product : Fuel Oil
 Tank material : Steel
 Interior Protection: None
 Exterior Protection: Paint
 Piping material : Steel
 Certify Type : Not reported
 Leak Detection Type : Not reported

MAP FINDINGS
FOCUS MAP 7

Map ID Site Database(s) EPA ID Number

STEWART-WARNER CORP BASSICK-SACK DIV (Continued)

1000327224

Leak Detection Type 2: Not reported
 Leak Detection Piping 1: Not reported
 Corrosn Protec Tank: Not reported
 Corrosn Protec Pipe: Not reported
 Spill and Overfill : Not reported
 Financial Responsibility : Not reported
 Region: 04
 Tank ID: Not reported
 Date installed: 03/02/1974
 Date removed: 06/16/1993
 Status: Permanent Closed
 Compartment Tank : No
 Main Tank : No
 Product Type: HEA
 Piping System Type Code: Not reported
 Piping System Type Description: Not reported
 Corrosion Protection Tank1: Not reported
 Corrosion Protection Tank Date: Not reported
 Corrosion Piping: Not reported
 Corrosion Protection Piping Date: Not reported
 Overfill: Not reported
 Spill Overfill Date: Not reported
 Financial Responsibility Code: Not reported
 Financial Responsibility Description: Not reported
 Surface Water: .00000
 Water Supply Well: Not reported
 Tank Last Used Date: N
 Tank Certified Number: Not reported
 Date Last Certified: Not reported
 Begin Certified Number: Not reported
 End Certified Number: Not reported

Facility ID: 0-016781
 Telephone: (919) 725-1331
 Owner name : ILCO UNICAN CORP
 Owner Address: 2941 INDIAN AVENUE

WINSTON-SALEM, NC 27105

Owner Phone : (919) 725-1331
 Tank capacity : 10000
 Comment : Not reported
 Tank product : Kerosene, Kerosene Mixture
 Tank material : Steel
 Interior Protection: Unknown
 Exterior Protection: Unknown
 Piping material : Steel
 Certify Type : Not reported
 Leak Detection Type : Not reported
 Leak Detection Type 2: Not reported
 Leak Detection Piping 1: Not reported
 Corrosn Protec Tank: Not reported
 Corrosn Protec Pipe: Not reported
 Spill and Overfill : Not reported
 Financial Responsibility : Not reported
 Region: 04
 Tank ID: Not reported
 Date installed: 03/09/1946

MAP FINDINGS
FOCUS MAP 7

Map ID Site Database(s) EPA ID Number

STEWART-WARNER CORP BASSICK-SACK DIV (Continued)

1000327224

Date removed: 06/16/1993
 Status: Permanent Closed
 Compartment Tank : No
 Main Tank : No
 Product Type: NON
 Piping System Type Code: Not reported
 Piping System Type Description: Not reported
 Corrosion Protection Tank1: Not reported
 Corrosion Protection Tank Date: Not reported
 Corrosion Piping: Not reported
 Corrosion Protection Piping Date: Not reported
 Overfill: Not reported
 Spill Overfill Date: Not reported
 Financial Responsibility Code: Not reported
 Financial Responsibility Description: Not reported
 Surface Water: .00000
 Water Supply Well: Not reported
 Tank Last Used Date: N
 Tank Certified Number: Not reported
 Date Last Certified: Not reported
 Begin Certified Number: Not reported
 End Certified Number: Not reported

Facility ID: 0-016781
 Telephone: (919) 725-1331
 Owner name : ILCO UNICAN CORP
 Owner Address: 2941 INDIAN AVENUE

WINSTON-SALEM, NC 27105
 Owner Phone : (919) 725-1331
 Tank capacity : 10000
 Comment : Not reported
 Tank product : Kerosene, Kerosene Mixture
 Tank material : Steel
 Interior Protection: None
 Exterior Protection: Paint
 Piping material : None
 Certify Type : Not reported
 Leak Detection Type : Not reported
 Leak Detection Type 2: Not reported
 Leak Detection Piping 1: Not reported
 Corrosn Protec Tank: Not reported
 Corrosn Protec Pipe: Not reported
 Spill and Overfill : Not reported
 Financial Responsibility : Not reported
 Region: 04
 Tank ID: Not reported
 Date installed: 03/01/1977
 Date removed: 12/30/1988
 Status: Permanent Closed
 Compartment Tank : No
 Main Tank : No
 Product Type: NON
 Piping System Type Code: Not reported
 Piping System Type Description: Not reported
 Corrosion Protection Tank1: Not reported
 Corrosion Protection Tank Date: Not reported

MAP FINDINGS
FOCUS MAP 7

Map ID Site Database(s) EPA ID Number

STEWART-WARNER CORP BASSICK-SACK DIV (Continued)

1000327224

Corrosion Piping: Not reported
 Corrosion Protection Piping Date: Not reported
 Overfill: Not reported
 Spill Overfill Date: Not reported
 Financial Responsibility Code: Not reported
 Financial Responsibility Description: Not reported
 Surface Water: .00000
 Water Supply Well: Not reported
 Tank Last Used Date: N
 Tank Certified Number: Not reported
 Date Last Certified: Not reported
 Begin Certified Number: Not reported
 End Certified Number: 19780101

**34 KABA ILCO CORPORATION
2941 INDIANA AVENUE
WINSTON SALEM, NC 27105**

**FINDS 1006461920
110000345323**

**34 ILCO UNICAN CORPORATION
2941 INDIANA AVENUE
WINSTON-SALEM, NC 27105**

**LUST TRUST 1003882237
N/A**

LUST TRUST:
 Facility ID : 0-016781
 Site ID : 9919.00000
 Site Note: Not reported
 Site Eligible?: True
 Commercial Find : 0.50000
 Priority Rank: Low
 3rd Party Deductable Amount: 0.00000
 Sum of 3rd Party Amounts Applied: 0.00000
 Deductable Amount: 40000.00000

The NC LUST TRUST database may contain additional details for this site.
Please contact your EDR Account Executive for more information.

**35 HANES MIDDLE SCHOOL
2900 INDIANA AVENUE
WINSTON-SALEM, NC 27105**

**UST U001204890
N/A**

UST:
 Facility ID: 0-029654
 Telephone: (919) 727-2252
 Owner name : W-S/FC BOARD OF EDUCATION
 Owner Address: PO BOX 2513 - 1605 MILLER ROAD

 WINSTON-SALEM, NC 27102
 Owner Phone : (910) 661-4999
 Tank capacity : 20000
 Comment : Not reported
 Tank product : Heating Oil/ Fuel
 Tank material : Steel
 Interior Protection: None
 Exterior Protection: Paint
 Piping material : Copper
 Certify Type : Not reported
 Leak Detection Type : Not reported

MAP FINDINGS
FOCUS MAP 7

Map ID Site Database(s) EPA ID Number

HANES MIDDLE SCHOOL (Continued)

U001204890

Leak Detection Type 2: Not reported
 Leak Detection Piping 1: Not reported
 Corrosn Protec Tank: Not reported
 Corrosn Protec Pipe: Not reported
 Spill and Overfill : Not reported
 Financial Responsibility : Not reported
 Region: 04
 Tank ID: Not reported
 Date installed: 01/01/1977
 Date removed: Not reported
 Status: Currently In Use
 Compartment Tank : No
 Main Tank : No
 Product Type: HEA
 Piping System Type Code: Not reported
 Piping System Type Description: Not reported
 Corrosion Protection Tank1: Not reported
 Corrosion Protection Tank Date: Not reported
 Corrosion Piping: Not reported
 Corrosion Protection Piping Date: Not reported
 Overfill: Not reported
 Spill Overfill Date: Not reported
 Financial Responsibility Code: Not reported
 Financial Responsibility Description: Not reported
 Surface Water: 80.23917
 Water Supply Well: 80 14 21.00
 Tank Last Used Date: Y
 Tank Certified Number: HMM
 Date Last Certified: Not reported
 Begin Certified Number: Not reported
 End Certified Number: Not reported

**36 2849 LIBERTY ST
2849 LIBERTY ST
WINSTON-SALEM, NC**

**ERNS 98456411
N/A**

**37 APAC - THOMAS ARTHUR PAVING
2805 INDIANA AVE.
WINSTON-SALEM, NC**

**IMD S101574537
LUST N/A**

LUST:

Incident Number: 8722
 Date Occurred: 03/28/90 Submit Date: 08/03/92
 Incident Desc: USTS REMOVED, DISCOVERED CONTAM. SOILS.
 Owner: PETROLEUM WORLD, INC.
 Ownership: Private Location: Facility
 Site Priority: Not reported
 Wells Affected: No Num Affected: 0
 7.5 Min Quad: Not reported 5 Min Quad: Not reported
 Lat/Long: Not reported
 Release Code: 0 Source Type: Not reported
 Facility ID: 0-030943 GPS Confirmed: No
 Source: Leak-underground Samples Include: Soil Samples
 Last Modified: 02/03/93
 Incident Phase: Closed Out
 NOV Issued: / / NORR Issued: Not reported
 45 Day Report: Not reported SOC Sighned: Not reported
 Public Meeting Held: Not reported

MAP FINDINGS
FOCUS MAP 7

Map ID Site Database(s) EPA ID Number

APAC - THOMAS ARTHUR PAVING (Continued)

S101574537

Close-out Report: 5/16/93 RS Designation: Not reported
 Corrective Action Planned: Not reported
 Reclassification Report: Not reported
 Closure Request Date: Not reported

IMD:

Incident Number: 8722
 Region: WS
 Date Occurred: 01/29/1990
 Submit Date: 07/30/1992
 GW Contam: Not reported
 Soil Contam: Not reported
 Operator: Not reported
 Not reported
 Not reported
 Contact Phone: Not reported
 Priority Code: Not reported
 Priority Update: Not reported
 Site Priority: Not reported
 Dem Contact: RYAN STANLEY
 Wells Affected: Not reported
 Num Affected: Not reported
 Sampled By: Samples Include:
 7.5 Min Quad: Not reported
 5 Min Quad: Not reported
 Incident Desc: RELEASE FOUND FROM REMOVED UST'S
 Ownership: Not reported
 Operation: Not reported
 Material: Not reported
 Qty Lost: Not reported
 Qty Recovered: Not reported
 Source: Leak-underground
 Type: Not reported
 Location: Not reported
 Setting: Not reported
 Wells Contam: Not reported
 Sampled By: Not reported
 Samples Include: Not reported
 Owner Company: Not reported
 Lat/Long: Not reported
 Risk Site: Not reported
 Lat/Long Decimal: 0 / 0
 GPS: NOD Agency : DWM
 Last Modified: 2/3/93 Incident Phase: CO
 NOV Issued: Not reported NORR Issued: Not reported

37

**NC DOT - SITE #54 THOMPSON ART
 2805 INDIANA AVE.
 WINSTON-SALEM, NC**

**IMD S104913564
 N/A**

IMD:

Incident Number: 17509
 Region: WS
 Date Occurred: 08/31/1996
 Submit Date: 07/08/1997
 GW Contam: Yes
 Soil Contam: Not reported
 Operator: THOMAS C. NIVER
 4809 BERYL ROAD

MAP FINDINGS
FOCUS MAP 7

Map ID Site Database(s) EPA ID Number

NC DOT - SITE #54 THOMPSON ART (Continued)

S104913564

RALEIGH, NC 27606
 Contact Phone: (919) 218-1659
 Priority Code: E
 Priority Update: Not reported
 Site Priority: 60
 Dem Contact: Not reported
 Wells Affected: No
 Num Affected: Not reported
 Sampled By: Samples Include:
 7.5 Min Quad: Not reported
 5 Min Quad: Not reported
 Incident Desc: Not reported
 Ownership: State
 Operation: Industrial
 Material: Not reported
 Qty Lost: Not reported
 Qty Recovered: Not reported
 Source: Spill-surface
 Type: Other inorganics
 Location: Not reported
 Setting: Not reported
 Wells Contam: Not reported
 Sampled By: Not reported
 Samples Include: Not reported
 Owner Company: NC DOT- ROADSIDE ENVIRONMENTAL
 Lat/Long: 360733 / 801408
 Risk Site: Not reported
 Lat/Long Decimal: 36 / 80
 GPS: GPS Agency : DWQ
 Last Modified: Not reported Incident Phase: RE
 NOV Issued: Not reported NORR Issued: Not reported

38

**FLYNN AMOCO SERVICE
2821 NORTH LIBERTY ST.
WINSTON-SALEM, NC 27105**

**UST U003135994
N/A**

UST:
 Facility ID: 0-015041
 Telephone: (919) 723-4614
 Owner name : BEROOTH OIL CO
 Owner Address: PO BOX 4089

 WINSTON-SALEM, NC 27115
 Owner Phone : (336) 757-7600
 Tank capacity : 2000
 Comment : Not reported
 Tank product : Kerosene, Kerosene Mixture
 Tank material : Steel
 Interior Protection: None
 Exterior Protection: Paint
 Piping material : Steel
 Certify Type : Not reported
 Leak Detection Type : Not reported
 Leak Detection Type 2: Not reported
 Leak Detection Piping 1: Not reported
 Corrosn Protec Tank: Not reported
 Corrosn Protec Pipe: Not reported
 Spill and Overfill : Not reported
 Financial Responsibility : Not reported

MAP FINDINGS
FOCUS MAP 7

Map ID Site Database(s) EPA ID Number

FLYNN AMOCO SERVICE (Continued)

U003135994

Region: 04
 Tank ID: Not reported
 Date installed: 05/05/1971
 Date removed: 02/26/1992
 Status: Permanent Closed
 Compartment Tank : No
 Main Tank : No
 Product Type: NON
 Piping System Type Code: Not reported
 Piping System Type Description: Not reported
 Corrosion Protection Tank1: Not reported
 Corrosion Protection Tank Date: Not reported
 Corrosion Piping: Not reported
 Corrosion Protection Piping Date: Not reported
 Overfill: Not reported
 Spill Overfill Date: Not reported
 Financial Responsibility Code: Not reported
 Financial Responsibility Description: Not reported
 Surface Water: .00000
 Water Supply Well: Not reported
 Tank Last Used Date: N
 Tank Certified Number: Not reported
 Date Last Certified: Not reported
 Begin Certified Number: Not reported
 End Certified Number: Not reported

Facility ID: 0-015041
 Telephone: (919) 723-4614
 Owner name : BERTH OIL CO
 Owner Address: PO BOX 4089

WINSTON-SALEM, NC 27115
 Owner Phone : (336) 757-7600
 Tank capacity : 4000
 Comment : Not reported
 Tank product : Gasoline, Gasoline Mixture
 Tank material : Steel
 Interior Protection: None
 Exterior Protection: Paint
 Piping material : Steel
 Certify Type : Not reported
 Leak Detection Type : Not reported
 Leak Detection Type 2: Not reported
 Leak Detection Piping 1: Not reported
 Corrosn Protec Tank: Not reported
 Corrosn Protec Pipe: Not reported
 Spill and Overfill : Not reported
 Financial Responsibility : Not reported

Region: 04
 Tank ID: Not reported
 Date installed: 05/05/1971
 Date removed: 02/26/1992
 Status: Permanent Closed
 Compartment Tank : No
 Main Tank : No
 Product Type: NON
 Piping System Type Code: Not reported

MAP FINDINGS
FOCUS MAP 7

Map ID Site Database(s) EPA ID Number

FLYNN AMOCO SERVICE (Continued)

U003135994

Piping System Type Description: Not reported
 Corrosion Protection Tank1: Not reported
 Corrosion Protection Tank Date: Not reported
 Corrosion Piping: Not reported
 Corrosion Protection Piping Date: Not reported
 Overfill: Not reported
 Spill Overfill Date: Not reported
 Financial Responsibility Code: Not reported
 Financial Responsibility Description: Not reported
 Surface Water: .00000
 Water Supply Well: Not reported
 Tank Last Used Date: N
 Tank Certified Number: Not reported
 Date Last Certified: Not reported
 Begin Certified Number: Not reported
 End Certified Number: Not reported

Facility ID: 0-015041
 Telephone: (919) 723-4614
 Owner name : BERTH OIL CO
 Owner Address: PO BOX 4089

WINSTON-SALEM, NC 27115
 Owner Phone : (336) 757-7600
 Tank capacity : 4000
 Comment : Not reported
 Tank product : Gasoline, Gasoline Mixture
 Tank material : Steel
 Interior Protection: None
 Exterior Protection: Paint
 Piping material : Steel
 Certify Type : Not reported
 Leak Detection Type : Not reported
 Leak Detection Type 2: Not reported
 Leak Detection Piping 1: Not reported
 Corrosn Protec Tank: Not reported
 Corrosn Protec Pipe: Not reported
 Spill and Overfill : Not reported
 Financial Responsibility : Not reported
 Region: 04
 Tank ID: Not reported
 Date installed: 05/05/1971
 Date removed: 02/26/1992
 Status: Permanent Closed
 Compartment Tank : No
 Main Tank : No
 Product Type: NON

Piping System Type Code: Not reported
 Piping System Type Description: Not reported
 Corrosion Protection Tank1: Not reported
 Corrosion Protection Tank Date: Not reported
 Corrosion Piping: Not reported
 Corrosion Protection Piping Date: Not reported
 Overfill: Not reported
 Spill Overfill Date: Not reported
 Financial Responsibility Code: Not reported
 Financial Responsibility Description: Not reported

MAP FINDINGS
FOCUS MAP 7

Map ID Site Database(s) EPA ID Number

FLYNN AMOCO SERVICE (Continued)

U003135994

Surface Water: .00000
 Water Supply Well: Not reported
 Tank Last Used Date: N
 Tank Certified Number: Not reported
 Date Last Certified: Not reported
 Begin Certified Number: Not reported
 End Certified Number: Not reported

Facility ID: 0-015041
 Telephone: (919) 723-4614
 Owner name : BERTH OIL CO
 Owner Address: PO BOX 4089

WINSTON-SALEM, NC 27115

Owner Phone : (336) 757-7600
 Tank capacity : 2000
 Comment : Not reported
 Tank product : Gasoline, Gasoline Mixture
 Tank material : Steel
 Interior Protection: None
 Exterior Protection: Paint
 Piping material : Steel
 Certify Type : Not reported
 Leak Detection Type : Not reported
 Leak Detection Type 2: Not reported
 Leak Detection Piping 1: Not reported
 Corrosn Protec Tank: Not reported
 Corrosn Protec Pipe: Not reported
 Spill and Overfill : Not reported
 Financial Responsibility : Not reported
 Region: 04
 Tank ID: Not reported
 Date installed: 05/05/1971
 Date removed: 02/26/1992
 Status: Permanent Closed
 Compartment Tank : No
 Main Tank : No
 Product Type: NON

Piping System Type Code: Not reported
 Piping System Type Description: Not reported
 Corrosion Protection Tank1: Not reported
 Corrosion Protection Tank Date: Not reported
 Corrosion Piping: Not reported
 Corrosion Protection Piping Date: Not reported
 Overfill: Not reported
 Spill Overfill Date: Not reported
 Financial Responsibility Code: Not reported
 Financial Responsibility Description: Not reported
 Surface Water: .00000
 Water Supply Well: Not reported
 Tank Last Used Date: N
 Tank Certified Number: Not reported
 Date Last Certified: Not reported
 Begin Certified Number: Not reported
 End Certified Number: Not reported

Facility ID: 0-015041

MAP FINDINGS
FOCUS MAP 7

Map ID Site Database(s) EPA ID Number

FLYNN AMOCO SERVICE (Continued)

U003135994

Telephone: (919) 723-4614
 Owner name : BERTH OIL CO
 Owner Address: PO BOX 4089

 WINSTON-SALEM, NC 27115
 Owner Phone : (336) 757-7600
 Tank capacity : 2000
 Comment : Not reported
 Tank product : Gasoline, Gasoline Mixture
 Tank material : Steel
 Interior Protection: None
 Exterior Protection: Paint
 Piping material : Steel
 Certify Type : Not reported
 Leak Detection Type : Not reported
 Leak Detection Type 2: Not reported
 Leak Detection Piping 1: Not reported
 Corrosn Protec Tank: Not reported
 Corrosn Protec Pipe: Not reported
 Spill and Overfill : Not reported
 Financial Responsibility : Not reported
 Region: 04
 Tank ID: Not reported
 Date installed: 05/05/1971
 Date removed: 02/26/1992
 Status: Permanent Closed
 Compartment Tank : No
 Main Tank : No
 Product Type: NON
 Piping System Type Code: Not reported
 Piping System Type Description: Not reported
 Corrosion Protection Tank1: Not reported
 Corrosion Protection Tank Date: Not reported
 Corrosion Piping: Not reported
 Corrosion Protection Piping Date: Not reported
 Overfill: Not reported
 Spill Overfill Date: Not reported
 Financial Responsibility Code: Not reported
 Financial Responsibility Description: Not reported
 Surface Water: .00000
 Water Supply Well: Not reported
 Tank Last Used Date: N
 Tank Certified Number: Not reported
 Date Last Certified: Not reported
 Begin Certified Number: Not reported
 End Certified Number: Not reported

 Facility ID: 0-015041
 Telephone: (919) 723-4614
 Owner name : BERTH OIL CO
 Owner Address: PO BOX 4089

 WINSTON-SALEM, NC 27115
 Owner Phone : (336) 757-7600
 Tank capacity : 275
 Comment : Not reported
 Tank product : Oil, New/Used/Mixture

MAP FINDINGS
FOCUS MAP 7

Map ID Site Database(s) EPA ID Number

FLYNN AMOCO SERVICE (Continued)

U003135994

Tank material : Steel
 Interior Protection: None
 Exterior Protection: Paint
 Piping material : Steel
 Certify Type : Not reported
 Leak Detection Type : Not reported
 Leak Detection Type 2: Not reported
 Leak Detection Piping 1: Not reported
 Corrosn Protec Tank: Not reported
 Corrosn Protec Pipe: Not reported
 Spill and Overfill : Not reported
 Financial Responsibility : Not reported
 Region: 04
 Tank ID: Not reported
 Date installed: 05/05/1971
 Date removed: 12/01/1988
 Status: Permanent Closed
 Compartment Tank : No
 Main Tank : No
 Product Type: NON
 Piping System Type Code: Not reported
 Piping System Type Description: Not reported
 Corrosion Protection Tank1: Not reported
 Corrosion Protection Tank Date: Not reported
 Corrosion Piping: Not reported
 Corrosion Protection Piping Date: Not reported
 Overfill: Not reported
 Spill Overfill Date: Not reported
 Financial Responsibility Code: Not reported
 Financial Responsibility Description: Not reported
 Surface Water: .00000
 Water Supply Well: Not reported
 Tank Last Used Date: N
 Tank Certified Number: Not reported
 Date Last Certified: Not reported
 Begin Certified Number: Not reported
 End Certified Number: Not reported

39

**KING PROPERTY, JAMES & BESSIE
2713 LIBERTY STREET
WINSTON-SALEM, NC**

**IMD S102868965
LUST N/A**

LUST:

Incident Number: 16578
 Date Occurred: 06/12/96 Submit Date: 12/06/96
 Incident Desc: DURING TANK REMOVAL CONTAMINATED SOIL WAS FOUND AT 1500 PPM.
 Owner: ANNA BELLE EFIRD
 Ownership: Private Location: Residence
 Site Priority: E020
 Wells Affected: Not reported Num Affected: 0
 7.5 Min Quad: Not reported 5 Min Quad: Not reported
 Lat/Long: Not reported
 Release Code: 0 Source Type: Not reported
 Facility ID: N/A GPS Confirmed: No
 Source: Leak-underground Samples Include: Not reported
 Last Modified: 05/03/01
 Incident Phase: Closed Out
 NOV Issued: / / NORR Issued: Not reported
 45 Day Report: Not reported SOC Sighned: Not reported

MAP FINDINGS
FOCUS MAP 7

Map ID Site Database(s) EPA ID Number

KING PROPERTY, JAMES & BESSIE (Continued)

S102868965

Public Meeting Held: Not reported
 Close-out Report: 12/3/96
 Corrective Action Planned: Not reported
 Reclassification Report: Not reported
 Closure Request Date: Not reported
 RS Designation: Not reported

IMD:

Incident Number: 16578
 Region: WS
 Date Occurred: 05/02/1996
 Submit Date: 11/26/1996
 GW Contam: Not reported
 Soil Contam: Not reported
 Operator: JAMES & BESSIE KING
 813 MAGNOLIA STREET
 WINSTON-SALEM, NC 27103
 FORSY County
 Contact Phone: 910 723-2095
 Priority Code: E
 Priority Update: 5/30/98
 Site Priority: 020E
 Dem Contact: Not reported
 Wells Affected: Not reported
 Num Affected: Not reported
 Sampled By: Samples Include:
 7.5 Min Quad: Not reported
 5 Min Quad: Not reported
 Incident Desc: RELEASE OF HEATING OIL & WASTE OIL WAS UNDER EACH TANK.
 Ownership: Private
 Operation: Commercial
 Material: WASTE OIL
 Qty Lost: Not reported
 Qty Recovered: Not reported
 Material: HEATING OIL
 Qty Lost: Not reported
 Qty Recovered: Not reported
 Source: Leak-underground
 Type: Other petroleum product
 Location: Facility
 Setting: Industrial
 Wells Contam: Not reported
 Sampled By: Not reported
 Samples Include: Not reported
 Owner Company: PROPERTY OWNERS
 Lat/Long: Not reported
 Risk Site: No
 Lat/Long Decimal: 0 / 0
 GPS: NOD
 Last Modified: 5/3/01
 NOV Issued: Not reported
 Agency : DWM
 Incident Phase: CO
 NORR Issued: Not reported

MAP FINDINGS
FOCUS MAP 7

Map ID	Site	Database(s)	EPA ID Number
39	WINSTON BODY REPAIRS INC 2610 N LIBERTY ST WINSTON-SALEM, NC 27105	FINDS	1006615772 110004033082
39	WINSTON BODY REPAIRS INC 2610 N LIBERTY ST WINSTON SALEM, NC 27105	RCRIS-SQG FINDS	1000389392 NCD982122491

RCRIS:

Owner: LETCHER E HASH
EPA ID: NCD982122491
Contact: LETCHER E HASH
(910) 724-0801

Classification: Small Quantity Generator
Used Oil Recyc: No
TSDF Activities: Not reported

Violation Status: Violations exist

Regulation Violated:	Not reported
Area of Violation:	GENERATOR-OTHER REQUIREMENTS
Date Violation Determined:	09/14/2001
Actual Date Achieved Compliance:	Not reported
Enforcement Action:	WRITTEN INFORMAL
Enforcement Action Date:	09/14/2001
Penalty Type:	Not reported
Regulation Violated:	262.41
Area of Violation:	GENERATOR-GENERAL REQUIREMENTS
Date Violation Determined:	10/19/1995
Actual Date Achieved Compliance:	11/13/1995
Enforcement Action:	WRITTEN INFORMAL
Enforcement Action Date:	10/19/1995
Penalty Type:	Not reported
Regulation Violated:	130A-294-1
Area of Violation:	GENERATOR-GENERAL REQUIREMENTS
Date Violation Determined:	11/23/1994
Actual Date Achieved Compliance:	02/22/1995
Enforcement Action:	VERBAL INFORMAL
Enforcement Action Date:	11/23/1994
Penalty Type:	Proposed Monetary Penalty
Regulation Violated:	130A-294-1
Area of Violation:	GENERATOR-GENERAL REQUIREMENTS
Date Violation Determined:	11/23/1994
Actual Date Achieved Compliance:	02/22/1995
Enforcement Action:	VERBAL INFORMAL
Enforcement Action Date:	11/23/1994
Penalty Type:	Proposed Monetary Penalty

There are 4 violation record(s) reported at this site:

<u>Evaluation</u>	<u>Area of Violation</u>	<u>Date of Compliance</u>
Other Evaluation	GENERATOR-OTHER REQUIREMENTS	
Compliance Schedule Evaluation	GENERATOR-GENERAL REQUIREMENTS	19951113
Other Evaluation	GENERATOR-GENERAL REQUIREMENTS	19951113
Other Evaluation	GENERATOR-GENERAL REQUIREMENTS	19950222
Other Evaluation	GENERATOR-GENERAL REQUIREMENTS	19950222

MAP FINDINGS
FOCUS MAP 7

Map ID	Site	Database(s)	EPA ID Number
--------	------	-------------	---------------

WINSTON BODY REPAIRS INC (Continued)

1000389392

FINDS:

Other Pertinent Environmental Activity Identified at Site:
 Facility Registry System (FRS)
 Resource Conservation and Recovery Act Information system (RCRAINFO)

**39 KRISTY'S FOOD MART
 2609 NORTH LIBERTY STREET
 WINSTON-SALEM, NC 27105**

**UST U003136246
 N/A**

UST:

Facility ID:	0-016014
Telephone:	(910) 723-0042
Owner name :	KRISTY'S FOOD MART
Owner Address:	2609 N LIBERTY STREET
	WINSTON-SALEM, NC 27105
Owner Phone :	(336) 723-0042
Tank capacity :	4000
Comment :	Not reported
Tank product :	Gasoline, Gasoline Mixture
Tank material :	Steel
Interior Protection:	Internal Lining
Exterior Protection:	Cathodic Protection
Piping material :	FRP
Certify Type :	Installer certified by tank and piping manufacturers
Leak Detection Type :	Inventory control
Leak Detection Type 2:	Automatic tank guaging
Leak Detection Piping 1:	Automatic line leak detectors
Corrosn Protec Tank:	Impressed current
Corrosn Protec Pipe:	Not reported
Spill and Overfill :	Ball float valves
Financial Responsibility :	State funds
Region:	04
Tank ID:	Not reported
Date installed:	05/10/1972
Date removed:	Not reported
Status:	Currently In Use
Compartment Tank :	No
Main Tank :	No
Product Type:	NON
Piping System Type Code:	Not reported
Piping System Type Description:	Not reported
Corrosion Protection Tank1:	F
Corrosion Protection Tank Date:	19960321
Corrosion Piping:	C
Corrosion Protection Piping Date:	19960321
Overfill:	A
Spill Overfill Date:	19960410
Financial Responsibility Code:	Not reported
Financial Responsibility Description:	STATE FUND
Surface Water:	-80.39059
Water Supply Well:	80 23 26.12
Tank Last Used Date:	Y
Tank Certified Number:	HMM
Date Last Certified:	Not reported
Begin Certified Number:	Not reported
End Certified Number:	Not reported

MAP FINDINGS
FOCUS MAP 7

Map ID Site Database(s) EPA ID Number

KRISTY'S FOOD MART (Continued)

U003136246

Facility ID: 0-016014
 Telephone: (910) 723-0042
 Owner name : KRISTY'S FOOD MART
 Owner Address: 2609 N LIBERTY STREET

 WINSTON-SALEM, NC 27105
 Owner Phone : (336) 723-0042
 Tank capacity : 4000
 Comment : Not reported
 Tank product : Gasoline, Gasoline Mixture
 Tank material : Steel
 Interior Protection: Internal Lining
 Exterior Protection: Cathodic Protection
 Piping material : FRP
 Certify Type : Installer certified by tank and piping manufacturers
 Leak Detection Type : Inventory control
 Leak Detection Type 2: Automatic tank guaging
 Leak Detection Piping 1: Automatic line leak detectors
 Corrosn Protec Tank: Impressed current
 Corrosn Protec Pipe: Not reported
 Spill and Overfill : Ball float valves
 Financial Responsibility : State funds
 Region: 04
 Tank ID: Not reported
 Date installed: 05/10/1972
 Date removed: Not reported
 Status: Currently In Use
 Compartment Tank : No
 Main Tank : No
 Product Type: NON
 Piping System Type Code: Not reported
 Piping System Type Description: Not reported
 Corrosion Protection Tank1: F
 Corrosion Protection Tank Date: 19960321
 Corrosion Piping: C
 Corrosion Protection Piping Date: 19960321
 Overfill: A
 Spill Overfill Date: 19960410
 Financial Responsibility Code: Not reported
 Financial Responsibility Description: STATE FUND
 Surface Water: -80.39059
 Water Supply Well: 80 23 26.12
 Tank Last Used Date: Y
 Tank Certified Number: HMM
 Date Last Certified: Not reported
 Begin Certified Number: Not reported
 End Certified Number: Not reported

Facility ID: 0-016014
 Telephone: (910) 723-0042
 Owner name : KRISTY'S FOOD MART
 Owner Address: 2609 N LIBERTY STREET

 WINSTON-SALEM, NC 27105
 Owner Phone : (336) 723-0042
 Tank capacity : 4000

MAP FINDINGS
FOCUS MAP 7

Map ID Site Database(s) EPA ID Number

KRISTY'S FOOD MART (Continued)

U003136246

Comment : Not reported
 Tank product : Gasoline, Gasoline Mixture
 Tank material : Steel
 Interior Protection: Internal Lining
 Exterior Protection: Cathodic Protection
 Piping material : FRP
 Certify Type : Installer certified by tank and piping manufacturers
 Leak Detection Type : Inventory control
 Leak Detection Type 2: Automatic tank guaging
 Leak Detection Piping 1: Automatic line leak detectors
 Corrosn Protec Tank: Impressed current
 Corrosn Protec Pipe: Not reported
 Spill and Overfill : Ball float valves
 Financial Responsibility : State funds
 Region: 04
 Tank ID: Not reported
 Date installed: 05/10/1972
 Date removed: Not reported
 Status: Currently In Use
 Compartment Tank : No
 Main Tank : No
 Product Type: NON
 Piping System Type Code: Not reported
 Piping System Type Description: Not reported
 Corrosion Protection Tank1: F
 Corrosion Protection Tank Date: 19960321
 Corrosion Piping: C
 Corrosion Protection Piping Date: 19960321
 Overfill: A
 Spill Overfill Date: 19960410
 Financial Responsibility Code: Not reported
 Financial Responsibility Description: STATE FUND
 Surface Water: -80.39059
 Water Supply Well: 80 23 26.12
 Tank Last Used Date: Y
 Tank Certified Number: HMM
 Date Last Certified: Not reported
 Begin Certified Number: Not reported
 End Certified Number: Not reported

 Facility ID: 0-016014
 Telephone: (910) 723-0042
 Owner name : KRISTY'S FOOD MART
 Owner Address: 2609 N LIBERTY STREET

 WINSTON-SALEM, NC 27105
 Owner Phone : (336) 723-0042
 Tank capacity : 1000
 Comment : Not reported
 Tank product : Kerosene, Kerosene Mixture
 Tank material : Steel
 Interior Protection: None
 Exterior Protection: Cathodic Protection
 Piping material : FRP
 Certify Type : Installer certified by tank and piping manufacturers
 Leak Detection Type : Inventory control
 Leak Detection Type 2: Automatic tank guaging

MAP FINDINGS
FOCUS MAP 7

Map ID Site Database(s) EPA ID Number

KRISTY'S FOOD MART (Continued)

U003136246

Leak Detection Piping 1: Exempt under 280.41 (B)(2)(1)- (V) (piping only)
 Corrosn Protec Tank: Impressed current
 Corrosn Protec Pipe: Not reported
 Spill and Overfill : Ball float valves
 Financial Responsibility : State funds
 Region: 04
 Tank ID: Not reported
 Date installed: 09/22/1986
 Date removed: Not reported
 Status: Currently In Use
 Compartment Tank : No
 Main Tank : No
 Product Type: NON
 Piping System Type Code: Not reported
 Piping System Type Description: Not reported
 Corrosion Protection Tank1: Not reported
 Corrosion Protection Tank Date: 19960321
 Corrosion Piping: C
 Corrosion Protection Piping Date: 19960321
 Overfill: A
 Spill Overfill Date: 19960410
 Financial Responsibility Code: Not reported
 Financial Responsibility Description: STATE FUND
 Surface Water: -80.39059
 Water Supply Well: 80 23 26.12
 Tank Last Used Date: Y
 Tank Certified Number: HMM
 Date Last Certified: Not reported
 Begin Certified Number: Not reported
 End Certified Number: Not reported

**40 FRANK BLUM CONSTRUCTION CO.
830 25TH ST.
WINSTON-SALEM, NC**

**IMD S102868151
LUST N/A**

LUST:

Incident Number: 8140
 Date Occurred: 12/13/90 Submit Date: 06/04/92
 Incident Desc: ENVIR. ASSESSMENT FOUND SOIL AND GW TO BE CONTAMINATED WITH
 BENEZENE,TOUENE AND TETRACHLOROETHANE.
 Owner: SPRING INDUSTRIES, INC.
 Ownership: Private Location: Facility
 Site Priority: E065
 Wells Affected: No Num Affected: 0
 7.5 Min Quad: Not reported 5 Min Quad: Not reported
 Lat/Long: 360730 / 801500
 Release Code: 0 Source Type: Not reported
 Facility ID: 0-016872 GPS Confirmed: No
 Source: Leak-underground Samples Include: Groundwater Samples
 Last Modified: / /
 Incident Phase: RE
 NOV Issued: / / NORR Issued: Not reported
 45 Day Report: Not reported SOC Sighed: Not reported
 Public Meeting Held: Not reported
 Close-out Report: Not reported RS Designation: Not reported
 Corrective Action Planned: Not reported
 Reclassification Report: Not reported
 Closure Request Date: Not reported

MAP FINDINGS
FOCUS MAP 7

Map ID	Site	Database(s)	EPA ID Number
--------	------	-------------	---------------

FRANK BLUM CONSTRUCTION CO. (Continued)

S102868151

IMD:

Incident Number: 8140
 Region: WS
 Date Occurred: 03/21/1991
 Submit Date: 06/08/1992
 GW Contam: Yes
 Soil Contam: Not reported
 Operator: FRANK BLUM
 830 E. 25TH ST.
 WINSTON SALEM, NC 27106
 FORSY County
 Contact Phone: Not reported
 Priority Code: L
 Priority Update: 5/30/98
 Site Priority: 065E
 Dem Contact: Not reported
 Wells Affected: No
 Num Affected: Not reported
 Sampled By: Samples Include:
 7.5 Min Quad: Not reported
 5 Min Quad: G58
 Incident Desc: UPON REMOVAL OF 2 USTS, HEAVY GW CONTAM. WAS DISCOVERED.
 Ownership: Private
 Operation: Commercial
 Material: GASOLINE
 Qty Lost: Not reported
 Qty Recovered: NONE
 Source: Leak-underground
 Type: Gasoline/diesel
 Location: Facility
 Setting: Industrial
 Wells Contam: Not reported
 Sampled By: Responsible Parties
 Samples Include: Groundwater Samples
 Owner Company: BLUM CONST. CO.
 Lat/Long: 360130 / 801500
 Risk Site: Yes
 Lat/Long Decimal: 36 / 80
 GPS: NOD
 Last Modified: Not reported
 NOV Issued: Not reported
 Agency : DWM
 Incident Phase: RE
 NORR Issued: Not reported

41

**TRIANGLE COMMUNICATIONS. INC.
2400 NORTH LIBERTY STREET
WINSTON-SALEM, NC 27105**

**UST U003136176
N/A**

UST:

Facility ID: 0-015817
 Telephone: (919) 761-1911
 Owner name : TRIANGLE COMMUNICATIONS. INC.
 Owner Address: 2400 NORTH LIBERTY STREET
 WINSTON-SALEM, NC 27105
 Owner Phone : (919) 761-1911
 Tank capacity : 1000
 Comment : Not reported
 Tank product : Gasoline, Gasoline Mixture
 Tank material : Steel

MAP FINDINGS
FOCUS MAP 7

Map ID	Site	Database(s)	EPA ID Number
--------	------	-------------	---------------

TRIANGLE COMMUNICATIONS. INC. (Continued)

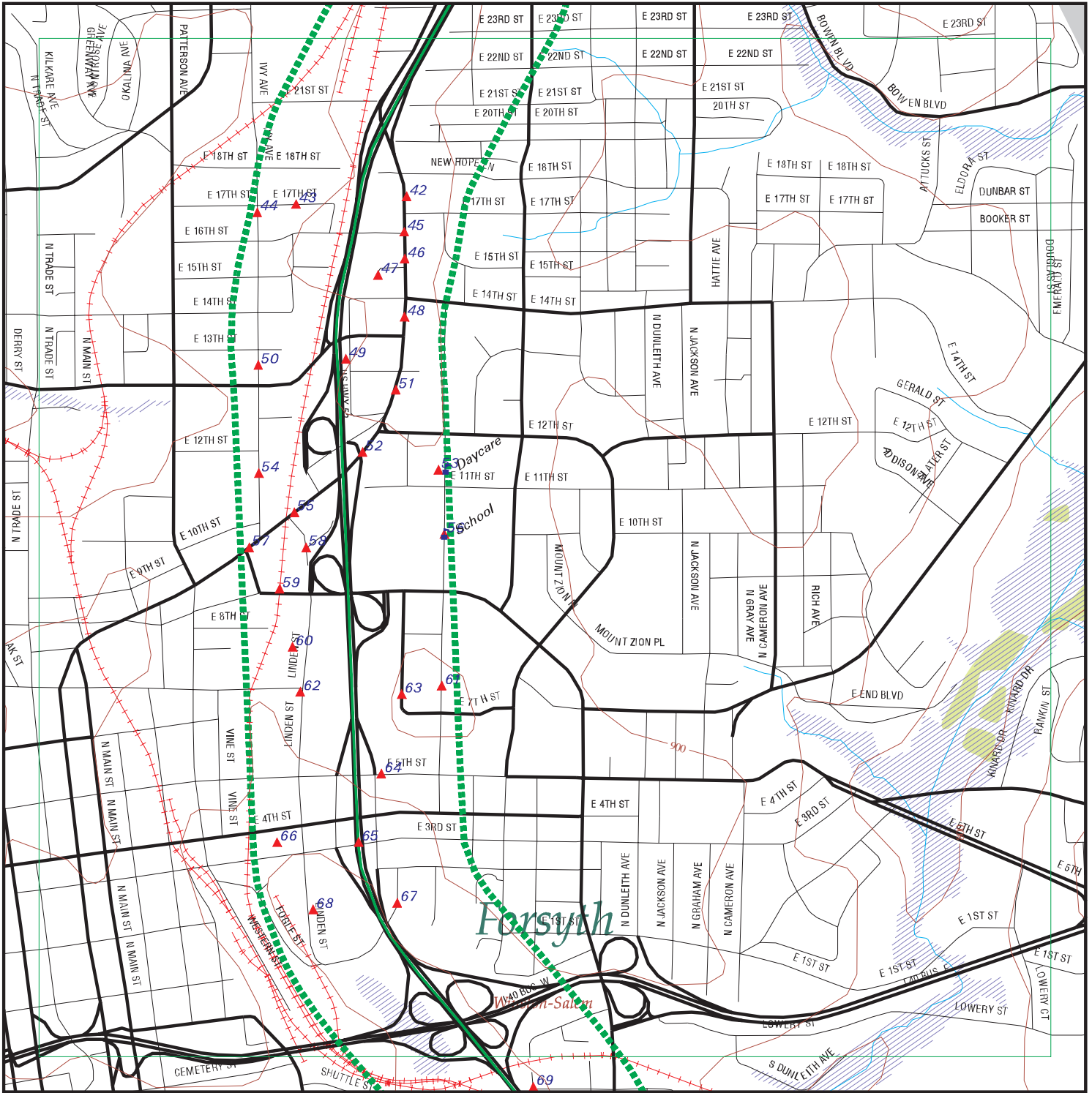
U003136176

Interior Protection:	Unknown	
Exterior Protection:	Unknown	
Piping material :	Unknown	
Certify Type :	Not reported	
Leak Detection Type :	Not reported	
Leak Detection Type 2:	Not reported	
Leak Detection Piping 1:	Not reported	
Corrosn Protec Tank:	Not reported	
Corrosn Protec Pipe:	Not reported	
Spill and Overfill :	Not reported	
Financial Responsibility :	Not reported	
Region:	04	
Tank ID:	Not reported	
Date installed:	05/12/1971	
Date removed:	12/01/1984	
Status:	Permanent Closed	
Compartment Tank :	No	
Main Tank :	No	
Product Type:	NON	
Piping System Type Code:		Not reported
Piping System Type Description:		Not reported
Corrosion Protection Tank1:		Not reported
Corrosion Protection Tank Date:		Not reported
Corrosion Piping:		Not reported
Corrosion Protection Piping Date:		Not reported
Overfill:		Not reported
Spill Overfill Date:		Not reported
Financial Responsibility Code:		Not reported
Financial Responsibility Description:		Not reported
Surface Water:		.00000
Water Supply Well:		Not reported
Tank Last Used Date:		N
Tank Certified Number:		Not reported
Date Last Certified:		Not reported
Begin Certified Number:		Not reported
End Certified Number:		Not reported

FOCUS MAP 7 ORPHAN SUMMARY

City	EDR ID	Site Name	Site Address	Zip	Database(s)
WINSTON SALEM	S105805020	HANES MILL ROAD LANDFILL	325 HANES MILL ROAD	27105	SWF/LF
WINSTON-SALEM	U001558611	KERNERSVILLE DODGE	1015 HIGHWAY 66 SOUTH	27105	UST
WINSTON-SALEM	1004747161	WAL-MART STORE #1849	320 E HANES MILLS RD	27105	RCRIS-SQG, FINDS
WINSTON-SALEM	S101714982	WELBORN PROPERTY	6055 N. PATTERSON AV	27105	IMD, LUST

Focus Map 8



EDR Environmental Data Resources, Inc.
 800-352-0650

EDR – Area/Corridor Study US 52 Corridor Study

Legend

- | | | | | |
|---------------|--------------------|-------------|-----------------|--------------|
| Roads | Waterways | Powerlines | Superfund Sites | Listed Sites |
| Major Roads | Railroads | Pipelines | Water | |
| Contour Lines | Study Boundary | Fault Lines | | |
| Wetlands | 100-Yr Flood Zones | | | |



Scale in Miles

FOCUS MAP 8 SUMMARY

<u>Database</u>	<u>Total Plotted</u>
<u>FEDERAL ASTM STANDARD</u>	
NPL	0
Proposed NPL	0
CERCLIS	0
CERC-NFRAP	1
CORRACTS	0
RCRIS-TSD	0
RCRIS Lg. Quan. Gen.	0
RCRIS Sm. Quan. Gen.	10
ERNS	1
<u>STATE ASTM STANDARD</u>	
State Haz. Waste	1
State Landfill	0
LUST	14
UST	29
OLI	0
INDIAN UST	0
VCP	0
<u>FEDERAL ASTM SUPPLEMENTAL</u>	
CONSENT	0
ROD	0
Delisted NPL	0
FINDS	17
HMIRS	0
MLTS	0
MINES	0
NPL Liens	0
PADS	0
DOD	0
RAATS	0
TRIS	0
TSCA	0
SSTS	0
FTTS	0
<u>STATE OR LOCAL ASTM SUPPLEMENTAL</u>	
NC HSDS	2
AST	1
LUST TRUST	2
IMD	16
<u>EDR PROPRIETARY HISTORICAL DATABASES</u>	
Coal Gas	0

FOCUS MAP 8 SUMMARY

Database

Total
Plotted

NOTES:

Sites may be listed in more than one database

MAP FINDINGS
FOCUS MAP 8

Map ID	Site	Database(s)	EPA ID Number
--------	------	-------------	---------------

Coal Gas Site Search: No site was found in a search of Real Property Scan's ENVIROHAZ database.

42	JET STATION #33056 1727 N. LIBERTY ST. WINSTON-SALEM, NC	IMD LUST	S101572719 N/A
----	---	---------------------	---------------------------

LUST:

Incident Number: 9249	Submit Date: 10/20/92
Date Occurred: 10/05/88	
Incident Desc: UST OVERFLOW	
Owner: ROGER BROWN	
Ownership: Private	Location: Facility
Site Priority: Not reported	
Wells Affected: Not reported	Num Affected: 0
7.5 Min Quad: Not reported	5 Min Quad: Not reported
Lat/Long: 360658 / 801403	
Release Code: 0	Source Type: Not reported
Facility ID: 0-016611	GPS Confirmed: No
Source: Leak-underground	Samples Include: Not reported
Last Modified: 02/11/99	
Incident Phase: Closed Out	
NOV Issued: / /	NORR Issued: Not reported
45 Day Report: Not reported	SOC Sighned: Not reported
Public Meeting Held: Not reported	
Close-out Report: 9/28/92	RS Designation: Not reported
Corrective Action Planned: Not reported	
Reclassification Report: Not reported	
Closure Request Date: Not reported	

IMD:

Incident Number: 9249
Region: WS
Date Occurred: 11/18/1988
Submit Date: 10/20/1992
GW Contam: Not reported
Soil Contam: Not reported
Operator: Not reported
Not reported
Not reported
Contact Phone: Not reported
Priority Code: Not reported
Priority Update: Not reported
Site Priority: Not reported
Dem Contact: Not reported
Wells Affected: Not reported
Num Affected: Not reported
Sampled By: Samples Include:
7.5 Min Quad: Not reported
5 Min Quad: Not reported
Incident Desc: SOIL CONTAMINATION AROUND TANK SITE
Ownership: Not reported
Operation: Not reported
Material: Not reported
Qty Lost: Not reported
Qty Recovered: Not reported
Source: Leak-underground
Type: Gasoline/diesel
Location: Facility

MAP FINDINGS
FOCUS MAP 8

Map ID	Site	Database(s)	EPA ID Number
--------	------	-------------	---------------

JET STATION #33056 (Continued)

S101572719

Setting:	Not reported		
Wells Contam:	Not reported		
Sampled By:	Not reported		
Samples Include:	Not reported		
Owner Company:	Not reported		
Lat/Long:	Not reported		
Risk Site	Not reported		
Lat/Long Decimal:	0 / 0		
GPS:	NOD	Agency :	DWM
Last Modified:	2/11/99	Incident Phase:	CO
NOV Issued:	Not reported	NORR Issued:	Not reported

42

**CONOCO #33056
1727 N.E. LIBERTY STREET
WINSTON-SALEM, NC 27105**

**UST U001196706
N/A**

UST:

Facility ID:	0-016611
Telephone:	(910) 274-8716
Owner name :	CONOCO. INC
Owner Address:	PO BOX 4784-ATTN:A THOMPSON

HOUSTON, TX 77210

Owner Phone :	(713) 293-5486
Tank capacity :	4000
Comment :	Not reported
Tank product :	Gasoline, Gasoline Mixture
Tank material :	Steel
Interior Protection:	None
Exterior Protection:	None
Piping material :	Steel
Certify Type :	Not reported
Leak Detection Type :	Not reported
Leak Detection Type 2:	Not reported
Leak Detection Piping 1:	Not reported
Corrosn Protec Tank:	Not reported
Corrosn Protec Pipe:	Not reported
Spill and Overfill :	Not reported
Financial Responsibility :	Not reported
Region:	04
Tank ID:	Not reported
Date installed:	04/08/1954
Date removed:	10/31/1988
Status:	Permanent Closed
Compartment Tank :	No
Main Tank :	No
Product Type:	NON
Piping System Type Code:	Not reported
Piping System Type Description:	Not reported
Corrosion Protection Tank1:	Not reported
Corrosion Protection Tank Date:	Not reported
Corrosion Piping:	Not reported
Corrosion Protection Piping Date:	Not reported
Overfill:	Not reported
Spill Overfill Date:	Not reported
Financial Responsibility Code:	Not reported
Financial Responsibility Description:	Not reported
Surface Water:	.00000
Water Supply Well:	Not reported

MAP FINDINGS
 FOCUS MAP 8

Map ID Site Database(s) EPA ID Number

CONOCO #33056 (Continued)

U001196706

Tank Last Used Date: N
 Tank Certified Number: Not reported
 Date Last Certified: Not reported
 Begin Certified Number: Not reported
 End Certified Number: Not reported

Facility ID: 0-016611
 Telephone: (910) 274-8716
 Owner name : CONOCO. INC
 Owner Address: PO BOX 4784-ATTN:A THOMPSON

HOUSTON, TX 77210
 Owner Phone : (713) 293-5486
 Tank capacity : 10000
 Comment : Not reported
 Tank product : Gasoline, Gasoline Mixture
 Tank material : Steel
 Interior Protection: None
 Exterior Protection: None
 Piping material : Steel
 Certify Type : Not reported
 Leak Detection Type : Not reported
 Leak Detection Type 2: Not reported
 Leak Detection Piping 1: Not reported
 Corrosn Protec Tank: Not reported
 Corrosn Protec Pipe: Not reported
 Spill and Overfill : Not reported
 Financial Responsibility : Not reported
 Region: 04
 Tank ID: Not reported
 Date installed: 04/08/1954
 Date removed: 10/31/1988
 Status: Permanent Closed
 Compartment Tank : No
 Main Tank : No
 Product Type: NON

Piping System Type Code: Not reported
 Piping System Type Description: Not reported
 Corrosion Protection Tank1: Not reported
 Corrosion Protection Tank Date: Not reported
 Corrosion Piping: Not reported
 Corrosion Protection Piping Date: Not reported
 Overfill: Not reported
 Spill Overfill Date: Not reported
 Financial Responsibility Code: Not reported
 Financial Responsibility Description: Not reported
 Surface Water: .00000
 Water Supply Well: Not reported
 Tank Last Used Date: N
 Tank Certified Number: Not reported
 Date Last Certified: Not reported
 Begin Certified Number: Not reported
 End Certified Number: Not reported

Facility ID: 0-016611
 Telephone: (910) 274-8716
 Owner name : CONOCO. INC

MAP FINDINGS
FOCUS MAP 8

Map ID Site Database(s) EPA ID Number

CONOCO #33056 (Continued)

U001196706

Owner Address: PO BOX 4784-ATTN:A THOMPSON
HOUSTON, TX 77210
Owner Phone : (713) 293-5486
Tank capacity : 10000
Comment : Not reported
Tank product : Gasoline, Gasoline Mixture
Tank material : Steel
Interior Protection: None
Exterior Protection: None
Piping material : Steel
Certify Type : Not reported
Leak Detection Type : Not reported
Leak Detection Type 2: Not reported
Leak Detection Piping 1: Not reported
Corrosn Protec Tank: Not reported
Corrosn Protec Pipe: Not reported
Spill and Overfill : Not reported
Financial Responsibility : Not reported
Region: 04
Tank ID: Not reported
Date installed: 04/08/1954
Date removed: 10/31/1988
Status: Permanent Closed
Compartment Tank : No
Main Tank : No
Product Type: NON
Piping System Type Code: Not reported
Piping System Type Description: Not reported
Corrosion Protection Tank1: Not reported
Corrosion Protection Tank Date: Not reported
Corrosion Piping: Not reported
Corrosion Protection Piping Date: Not reported
Overfill: Not reported
Spill Overfill Date: Not reported
Financial Responsibility Code: Not reported
Financial Responsibility Description: Not reported
Surface Water: .00000
Water Supply Well: Not reported
Tank Last Used Date: N
Tank Certified Number: Not reported
Date Last Certified: Not reported
Begin Certified Number: Not reported
End Certified Number: Not reported

43

**SMITH-PHILLIPS LUMBER CO.
603 EAST 17TH STREET
WINSTON-SALEM, NC 27102**

**UST U003144953
N/A**

UST:
Facility ID: 0-016856
Telephone: (336) 722-8167
Owner name : SMITH-PHILLIPS LUMBER CO.
Owner Address: 603 EAST 17TH STREET
WINSTON-SALEM, NC 27102
Owner Phone : (336) 722-8167
Tank capacity : 4000
Comment : Not reported

MAP FINDINGS
 FOCUS MAP 8

Map ID Site Database(s) EPA ID Number

SMITH-PHILLIPS LUMBER CO. (Continued)

U003144953

Tank product : Diesel, Diesel Mixture
 Tank material : Steel
 Interior Protection: Steel
 Exterior Protection: Steel
 Piping material : Steel
 Certify Type : Not reported
 Leak Detection Type : Periodic tank tightness testing
 Leak Detection Type 2: Inventory control
 Leak Detection Piping 1: Not reported
 Corrosn Protec Tank: Impressed current
 Corrosn Protec Pipe: Not reported
 Spill and Overfill : Automatic shutoff devices
 Financial Responsibility : State funds
 Region: 04
 Tank ID: Not reported
 Date installed: 01/29/1984
 Date removed: Not reported
 Status: Currently In Use
 Compartment Tank : No
 Main Tank : No
 Product Type: NON
 Piping System Type Code: Not reported
 Piping System Type Description: Not reported
 Corrosion Protection Tank1: Not reported
 Corrosion Protection Tank Date: 19980122
 Corrosion Piping: B
 Corrosion Protection Piping Date: 19980122
 Overfill: A
 Spill Overfill Date: 19980122
 Financial Responsibility Code: Not reported
 Financial Responsibility Description: STATE FUND
 Surface Water: 80.23698
 Water Supply Well: 80 14 13.11
 Tank Last Used Date: Y
 Tank Certified Number: HMM
 Date Last Certified: Not reported
 Begin Certified Number: Not reported
 End Certified Number: Not reported

Facility ID: 0-016856
 Telephone: (336) 722-8167
 Owner name : SMITH-PHILLIPS LUMBER CO.
 Owner Address: 603 EAST 17TH STREET

WINSTON-SALEM, NC 27102
 Owner Phone : (336) 722-8167
 Tank capacity : 1000
 Comment : Not reported
 Tank product : Gasoline, Gasoline Mixture
 Tank material : Steel
 Interior Protection: Steel
 Exterior Protection: Steel
 Piping material : Steel
 Certify Type : Not reported
 Leak Detection Type : Periodic tank tightness testing
 Leak Detection Type 2: Inventory control
 Leak Detection Piping 1: Not reported

MAP FINDINGS
FOCUS MAP 8

Map ID Site Database(s) EPA ID Number

SMITH-PHILLIPS LUMBER CO. (Continued)

U003144953

Corrosn Protec Tank: Impressed current
 Corrosn Protec Pipe: Not reported
 Spill and Overfill : Automatic shutoff devices
 Financial Responsibility : State funds
 Region: 04
 Tank ID: Not reported
 Date installed: 01/29/1984
 Date removed: Not reported
 Status: Currently In Use
 Compartment Tank : No
 Main Tank : No
 Product Type: NON
 Piping System Type Code: Not reported
 Piping System Type Description: Not reported
 Corrosion Protection Tank1: Not reported
 Corrosion Protection Tank Date: 19980122
 Corrosion Piping: B
 Corrosion Protection Piping Date: 19980122
 Overfill: A
 Spill Overfill Date: 19980122
 Financial Responsibility Code: Not reported
 Financial Responsibility Description: STATE FUND
 Surface Water: 80.23698
 Water Supply Well: 80 14 13.11
 Tank Last Used Date: Y
 Tank Certified Number: HMM
 Date Last Certified: Not reported
 Begin Certified Number: Not reported
 End Certified Number: Not reported

**44 MORRIS OIL CO.
1700 IVY AVE
WINSTON-SALEM, NC 27501**

**AST A100187019
N/A**

AST:
 Facility Id: 34027
 Registration Number: 34000127
 Dt Application Received: Not reported
 Facility Phone: Not reported

**44 THOMAS & HOWARD
1650 IVY AVENUE
WINSTON-SALEM, NC 27105**

**IMD U001206101
LUST N/A
UST
LUST TRUST**

LUST:
 Incident Number: 6655
 Date Occurred: 02/04/91 Submit Date: 06/02/91
 Incident Desc: CITY PURCHASED FORMER GAS STATION FOR ROAD EXPANSION PROJECT; UPON
 REMOVAL OF 6 USTS CONTAMINATION WAS DISCOVERED.
 Owner: LARRY MULL
 Ownership: Municipal Location: Facility
 Site Priority: E070
 Wells Affected: No Num Affected: 0
 7.5 Min Quad: Not reported 5 Min Quad: Not reported
 Lat/Long: Not reported
 Release Code: 0 Source Type: Not reported
 Facility ID: 0-031980 GPS Confirmed: No

MAP FINDINGS
FOCUS MAP 8

Map ID	Site	Database(s)	EPA ID Number
--------	------	-------------	---------------

THOMAS & HOWARD (Continued)

U001206101

Source:	Leak-underground	Samples Include:	Groundwater Samples
Last Modified:	09/13/93		
Incident Phase:	Closed Out		
NOV Issued:	/ /	NORR Issued:	Not reported
45 Day Report:	Not reported	SOC Sighed:	Not reported
Public Meeting Held:	Not reported		
Close-out Report:	8/24/93	RS Designation:	Not reported
Corrective Action Planned:	Not reported		
Reclassification Report:	Not reported		
Closure Request Date:	Not reported		

LUST TRUST:

Facility ID :	0-031980		
Site ID :	6655.00000		
Site Note:	RP owes \$21,891.84 for claim #200.TN. 3/30/98 - Claim #200 sent back to WSRO as consultant is sending WSRO report documentation to use in a technical review. Site closed		
Site Eligible?:	True		
Commercial Find :	1.00000		
Priority Rank:	Low		
3rd Party Deductable Amount:		100000.00000	
Sum of 3rd Party Amounts Applied:		0.00000	
Deductable Amount:	50000.00000		

The NC LUST TRUST database may contain additional details for this site.
Please contact your EDR Account Executive for more information.

IMD:

Incident Number:	6655
Region:	WS
Date Occurred:	11/01/1990
Submit Date:	06/21/1991
GW Contam:	Yes
Soil Contam:	Not reported
Operator:	THOMAS & HOWARD P. O. BOX 20387 GREENSBORO, NC 27420 GUILF County
Contact Phone:	Not reported
Priority Code:	L
Priority Update:	12/4/98
Site Priority:	070E
Dem Contact:	Not reported
Wells Affected:	No
Num Affected:	Not reported
Sampled By:	Samples Include:
7.5 Min Quad:	Not reported
5 Min Quad:	G58
Incident Desc:	WHEN USTS WERE REMOVED SOIL SAMPLES CONFIRMED CONTAMINATION.
Ownership:	Private
Operation:	Commercial
Material:	GASOLINE
Qty Lost:	Not reported
Qty Recovered:	UNK
Source:	Leak-underground
Type:	Gasoline/diesel
Location:	Facility
Setting:	Industrial
Wells Contam:	Not reported

MAP FINDINGS
FOCUS MAP 8

Map ID Site Database(s) EPA ID Number

THOMAS & HOWARD (Continued)

U001206101

Sampled By: Responsible Parties
 Samples Include: Groundwater Samples
 Owner Company: Not reported
 Lat/Long: 360659 / 801430
 Risk Site Yes
 Lat/Long Decimal: 36 / 80
 GPS: NOD Agency : DWM
 Last Modified: 9/13/93 Incident Phase: CO
 NOV Issued: Not reported NORR Issued: Not reported

UST:

Facility ID: 0-031980
 Telephone: (910) 273-5513
 Owner name : THOMAS & HOWARD CO OF GREENSBORO
 Owner Address: 812 POST STREET

GREENSBORO, NC 27405
 Owner Phone : (910) 273-5513
 Tank capacity : 9999
 Comment : Not reported
 Tank product : Gasoline, Gasoline Mixture
 Tank material : Steel
 Interior Protection: None
 Exterior Protection: Paint
 Piping material : Steel
 Certify Type : Not reported
 Leak Detection Type : Not reported
 Leak Detection Type 2: Not reported
 Leak Detection Piping 1: Not reported
 Corrosn Protec Tank: Not reported
 Corrosn Protec Pipe: Not reported
 Spill and Overfill : Not reported
 Financial Responsibility : Not reported
 Region: 04
 Tank ID: Not reported
 Date installed: 01/01/1964
 Date removed: 10/31/1990
 Status: Permanent Closed
 Compartment Tank : No
 Main Tank : No
 Product Type: NON
 Piping System Type Code: Not reported
 Piping System Type Description: Not reported
 Corrosion Protection Tank1: Not reported
 Corrosion Protection Tank Date: Not reported
 Corrosion Piping: Not reported
 Corrosion Protection Piping Date: Not reported
 Overfill: Not reported
 Spill Overfill Date: Not reported
 Financial Responsibility Code: Not reported
 Financial Responsibility Description: Not reported
 Surface Water: .00000
 Water Supply Well: Not reported
 Tank Last Used Date: N
 Tank Certified Number: Not reported
 Date Last Certified: Not reported
 Begin Certified Number: Not reported
 End Certified Number: 19840630

MAP FINDINGS
 FOCUS MAP 8

Map ID Site Database(s) EPA ID Number

THOMAS & HOWARD (Continued)

U001206101

Facility ID: 0-031980
 Telephone: (910) 273-5513
 Owner name : THOMAS & HOWARD CO OF GREENSBORO
 Owner Address: 812 POST STREET

 GREENSBORO, NC 27405

Owner Phone : (910) 273-5513
 Tank capacity : 9999
 Comment : Not reported
 Tank product : Gasoline, Gasoline Mixture
 Tank material : Steel
 Interior Protection: None
 Exterior Protection: Paint
 Piping material : Steel
 Certify Type : Not reported
 Leak Detection Type : Not reported
 Leak Detection Type 2: Not reported
 Leak Detection Piping 1: Not reported
 Corrosn Protec Tank: Not reported
 Corrosn Protec Pipe: Not reported
 Spill and Overfill : Not reported
 Financial Responsibility : Not reported
 Region: 04
 Tank ID: Not reported
 Date installed: 01/01/1964
 Date removed: 10/31/1990
 Status: Permanent Closed
 Compartment Tank : No
 Main Tank : No
 Product Type: NON
 Piping System Type Code: Not reported
 Piping System Type Description: Not reported
 Corrosion Protection Tank1: Not reported
 Corrosion Protection Tank Date: Not reported
 Corrosion Piping: Not reported
 Corrosion Protection Piping Date: Not reported
 Overfill: Not reported
 Spill Overfill Date: Not reported
 Financial Responsibility Code: Not reported
 Financial Responsibility Description: Not reported
 Surface Water: .00000
 Water Supply Well: Not reported
 Tank Last Used Date: N
 Tank Certified Number: Not reported
 Date Last Certified: Not reported
 Begin Certified Number: Not reported
 End Certified Number: 19840630

Facility ID: 0-031980
 Telephone: (910) 273-5513
 Owner name : THOMAS & HOWARD CO OF GREENSBORO
 Owner Address: 812 POST STREET

 GREENSBORO, NC 27405

Owner Phone : (910) 273-5513
 Tank capacity : 9999

MAP FINDINGS
FOCUS MAP 8

Map ID Site Database(s) EPA ID Number

THOMAS & HOWARD (Continued)

U001206101

Comment : Not reported
 Tank product : Gasoline, Gasoline Mixture
 Tank material : Steel
 Interior Protection: None
 Exterior Protection: Paint
 Piping material : Steel
 Certify Type : Not reported
 Leak Detection Type : Not reported
 Leak Detection Type 2: Not reported
 Leak Detection Piping 1: Not reported
 Corrosn Protec Tank: Not reported
 Corrosn Protec Pipe: Not reported
 Spill and Overfill : Not reported
 Financial Responsibility : Not reported
 Region: 04
 Tank ID: Not reported
 Date installed: 01/01/1964
 Date removed: 10/31/1990
 Status: Permanent Closed
 Compartment Tank : No
 Main Tank : No
 Product Type: NON
 Piping System Type Code: Not reported
 Piping System Type Description: Not reported
 Corrosion Protection Tank1: Not reported
 Corrosion Protection Tank Date: Not reported
 Corrosion Piping: Not reported
 Corrosion Protection Piping Date: Not reported
 Overfill: Not reported
 Spill Overfill Date: Not reported
 Financial Responsibility Code: Not reported
 Financial Responsibility Description: Not reported
 Surface Water: .00000
 Water Supply Well: Not reported
 Tank Last Used Date: N
 Tank Certified Number: Not reported
 Date Last Certified: Not reported
 Begin Certified Number: Not reported
 End Certified Number: 19840630

45

**GILMORE FUNERAL HOME
1609 N LIBERTY ST.
WINSTON-SALEM, NC 27105**

**UST U003136021
N/A**

UST:
 Facility ID: 0-015135
 Telephone: (919) 722-6542
 Owner name : GILMORE FUNERAL HOME
 Owner Address: 1609 N LIBERTY ST.

 WINSTON-SALEM, NC 27105
 Owner Phone : (919) 722-6542
 Tank capacity : 1000
 Comment : Not reported
 Tank product : Gasoline, Gasoline Mixture
 Tank material : Unknown
 Interior Protection: Unknown
 Exterior Protection: Unknown
 Piping material : Unknown

MAP FINDINGS
FOCUS MAP 8

Map ID Site Database(s) EPA ID Number

GILMORE FUNERAL HOME (Continued)

U003136021

Certify Type : Not reported
 Leak Detection Type : Not reported
 Leak Detection Type 2: Not reported
 Leak Detection Piping 1: Not reported
 Corrosn Protec Tank: Not reported
 Corrosn Protec Pipe: Not reported
 Spill and Overfill : Not reported
 Financial Responsibility : Not reported
 Region: 04
 Tank ID: Not reported
 Date installed: 04/14/1968
 Date removed: Not reported
 Status: Currently In Use
 Compartment Tank : No
 Main Tank : No
 Product Type: NON
 Piping System Type Code: Not reported
 Piping System Type Description: Not reported
 Corrosion Protection Tank1: Not reported
 Corrosion Protection Tank Date: Not reported
 Corrosion Piping: Not reported
 Corrosion Protection Piping Date: Not reported
 Overfill: Not reported
 Spill Overfill Date: Not reported
 Financial Responsibility Code: Not reported
 Financial Responsibility Description: Not reported
 Surface Water: -80.23440
 Water Supply Well: 80 14 03.92
 Tank Last Used Date: N
 Tank Certified Number: Not reported
 Date Last Certified: Not reported
 Begin Certified Number: Not reported
 End Certified Number: Not reported

45

**PAYNE SHELL SERVICE
1600 NORTH LIBERTY STREET
WINSTON-SALEM, NC 27105**

**UST U003137152
N/A**

UST:
 Facility ID: 0-020024
 Telephone: () -
 Owner name : PAYNE SHELL SERVICE
 Owner Address: 1600 NORTH LIBERTY STREET

 WINSTON-SALEM, NC 27105
 Owner Phone : .
 Tank capacity : 1000
 Comment : Not reported
 Tank product : Gasoline, Gasoline Mixture
 Tank material : Steel
 Interior Protection: None
 Exterior Protection: Paint
 Piping material : Steel
 Certify Type : Not reported
 Leak Detection Type : Not reported
 Leak Detection Type 2: Not reported
 Leak Detection Piping 1: Not reported
 Corrosn Protec Tank: Not reported
 Corrosn Protec Pipe: Not reported

MAP FINDINGS
FOCUS MAP 8

Map ID Site Database(s) EPA ID Number

PAYNE SHELL SERVICE (Continued)

U003137152

Spill and Overfill : Not reported
 Financial Responsibility : Not reported
 Region: 04
 Tank ID: Not reported
 Date installed: 05/13/1936
 Date removed: 10/01/1981
 Status: Permanent Closed
 Compartment Tank : No
 Main Tank : No
 Product Type: NON
 Piping System Type Code: Not reported
 Piping System Type Description: Not reported
 Corrosion Protection Tank1: Not reported
 Corrosion Protection Tank Date: Not reported
 Corrosion Piping: Not reported
 Corrosion Protection Piping Date: Not reported
 Overfill: Not reported
 Spill Overfill Date: Not reported
 Financial Responsibility Code: Not reported
 Financial Responsibility Description: Not reported
 Surface Water: .00000
 Water Supply Well: Not reported
 Tank Last Used Date: N
 Tank Certified Number: Not reported
 Date Last Certified: Not reported
 Begin Certified Number: Not reported
 End Certified Number: Not reported

Facility ID: 0-020024
 Telephone: () -
 Owner name : PAYNE SHELL SERVICE
 Owner Address: 1600 NORTH LIBERTY STREET

WINSTON-SALEM, NC 27105

Owner Phone : .
 Tank capacity : 1000
 Comment : Not reported
 Tank product : Gasoline, Gasoline Mixture
 Tank material : Steel
 Interior Protection: None
 Exterior Protection: Paint
 Piping material : Steel
 Certify Type : Not reported
 Leak Detection Type : Not reported
 Leak Detection Type 2: Not reported
 Leak Detection Piping 1: Not reported
 Corrosn Protec Tank: Not reported
 Corrosn Protec Pipe: Not reported
 Spill and Overfill : Not reported
 Financial Responsibility : Not reported
 Region: 04
 Tank ID: Not reported
 Date installed: 05/13/1937
 Date removed: 10/01/1981
 Status: Permanent Closed
 Compartment Tank : No
 Main Tank : No

MAP FINDINGS
 FOCUS MAP 8

Map ID Site Database(s) EPA ID Number

PAYNE SHELL SERVICE (Continued)

U003137152

Product Type: NON
 Piping System Type Code: Not reported
 Piping System Type Description: Not reported
 Corrosion Protection Tank1: Not reported
 Corrosion Protection Tank Date: Not reported
 Corrosion Piping: Not reported
 Corrosion Protection Piping Date: Not reported
 Overfill: Not reported
 Spill Overfill Date: Not reported
 Financial Responsibility Code: Not reported
 Financial Responsibility Description: Not reported
 Surface Water: .00000
 Water Supply Well: Not reported
 Tank Last Used Date: N
 Tank Certified Number: Not reported
 Date Last Certified: Not reported
 Begin Certified Number: Not reported
 End Certified Number: Not reported

Facility ID: 0-020024
 Telephone: () -
 Owner name : PAYNE SHELL SERVICE
 Owner Address: 1600 NORTH LIBERTY STREET

WINSTON-SALEM, NC 27105

Owner Phone : .
 Tank capacity : 550
 Comment : Not reported
 Tank product : Oil, New/Used/Mixture
 Tank material : Steel
 Interior Protection: None
 Exterior Protection: Paint
 Piping material : Steel
 Certify Type : Not reported
 Leak Detection Type : Not reported
 Leak Detection Type 2: Not reported
 Leak Detection Piping 1: Not reported
 Corrosn Protec Tank: Not reported
 Corrosn Protec Pipe: Not reported
 Spill and Overfill : Not reported
 Financial Responsibility : Not reported
 Region: 04
 Tank ID: Not reported
 Date installed: 05/13/1938
 Date removed: 10/01/1981
 Status: Permanent Closed
 Compartment Tank : No
 Main Tank : No
 Product Type: NON
 Piping System Type Code: Not reported
 Piping System Type Description: Not reported
 Corrosion Protection Tank1: Not reported
 Corrosion Protection Tank Date: Not reported
 Corrosion Piping: Not reported
 Corrosion Protection Piping Date: Not reported
 Overfill: Not reported
 Spill Overfill Date: Not reported

MAP FINDINGS
FOCUS MAP 8

Map ID Site Database(s) EPA ID Number

PAYNE SHELL SERVICE (Continued)

U003137152

Financial Responsibility Code: Not reported
 Financial Responsibility Description: Not reported
 Surface Water: .00000
 Water Supply Well: Not reported
 Tank Last Used Date: N
 Tank Certified Number: Not reported
 Date Last Certified: Not reported
 Begin Certified Number: Not reported
 End Certified Number: Not reported

Facility ID: 0-020024
 Telephone: () -
 Owner name : PAYNE SHELL SERVICE
 Owner Address: 1600 NORTH LIBERTY STREET

WINSTON-SALEM, NC 27105

Owner Phone : .
 Tank capacity : 550
 Comment : Not reported
 Tank product : Kerosene, Kerosene Mixture
 Tank material : Steel
 Interior Protection: None
 Exterior Protection: Paint
 Piping material : Steel
 Certify Type : Not reported
 Leak Detection Type : Not reported
 Leak Detection Type 2: Not reported
 Leak Detection Piping 1: Not reported
 Corrosn Protec Tank: Not reported
 Corrosn Protec Pipe: Not reported
 Spill and Overfill : Not reported
 Financial Responsibility : Not reported
 Region: 04
 Tank ID: Not reported
 Date installed: 05/13/1938
 Date removed: 10/01/1981
 Status: Permanent Closed
 Compartment Tank : No
 Main Tank : No
 Product Type: NON

Piping System Type Code: Not reported
 Piping System Type Description: Not reported
 Corrosion Protection Tank1: Not reported
 Corrosion Protection Tank Date: Not reported
 Corrosion Piping: Not reported
 Corrosion Protection Piping Date: Not reported
 Overfill: Not reported
 Spill Overfill Date: Not reported
 Financial Responsibility Code: Not reported
 Financial Responsibility Description: Not reported
 Surface Water: .00000
 Water Supply Well: Not reported
 Tank Last Used Date: N
 Tank Certified Number: Not reported
 Date Last Certified: Not reported
 Begin Certified Number: Not reported
 End Certified Number: Not reported

MAP FINDINGS
FOCUS MAP 8

Map ID Site Database(s) EPA ID Number

PAYNE SHELL SERVICE (Continued)

U003137152

Facility ID: 0-020024
 Telephone: () -
 Owner name : PAYNE SHELL SERVICE
 Owner Address: 1600 NORTH LIBERTY STREET

 WINSTON-SALEM, NC 27105
 Owner Phone : .
 Tank capacity : 2000
 Comment : Not reported
 Tank product : Gasoline, Gasoline Mixture
 Tank material : Steel
 Interior Protection: None
 Exterior Protection: Paint
 Piping material : Steel
 Certify Type : Not reported
 Leak Detection Type : Not reported
 Leak Detection Type 2: Not reported
 Leak Detection Piping 1: Not reported
 Corrosn Protec Tank: Not reported
 Corrosn Protec Pipe: Not reported
 Spill and Overfill : Not reported
 Financial Responsibility : Not reported
 Region: 04
 Tank ID: Not reported
 Date installed: 05/08/1959
 Date removed: 10/01/1981
 Status: Permanent Closed
 Compartment Tank : No
 Main Tank : No
 Product Type: NON
 Piping System Type Code: Not reported
 Piping System Type Description: Not reported
 Corrosion Protection Tank1: Not reported
 Corrosion Protection Tank Date: Not reported
 Corrosion Piping: Not reported
 Corrosion Protection Piping Date: Not reported
 Overfill: Not reported
 Spill Overfill Date: Not reported
 Financial Responsibility Code: Not reported
 Financial Responsibility Description: Not reported
 Surface Water: .00000
 Water Supply Well: Not reported
 Tank Last Used Date: N
 Tank Certified Number: Not reported
 Date Last Certified: Not reported
 Begin Certified Number: Not reported
 End Certified Number: Not reported

MAP FINDINGS
FOCUS MAP 8

Map ID	Site	Database(s)	EPA ID Number
--------	------	-------------	---------------

46	BP STATION #24162 1522 NORTH LIBERTY STREET WINSTON-SALEM, NC	LUST TRUST	S105218986 N/A
----	--	-------------------	---------------------------

LUST TRUST:

Facility ID :	Not reported
Site ID :	13310.00000
Site Note:	Commercial Deductible 75K(20&40%)
Site Eligible?:	True
Commercial Find :	1.00000
Priority Rank:	Not reported
3rd Party Deductable Amount:	0.00000
Sum of 3rd Party Amounts Applied:	0.00000
Deductable Amount:	75000.00000

The NC LUST TRUST database may contain additional details for this site.
Please contact your EDR Account Executive for more information.

46	LIBERTY STREET B P #330 1522 NORTH LIBERTY STREET WINSTON-SALEM, NC 27105	UST	U003144906 N/A
----	--	------------	---------------------------

UST:

Facility ID:	0-016578
Telephone:	(336) 721-9959
Owner name :	M M FOWLER INC
Owner Address:	4220 NEAL RD
	DURHAM, NC 27705
Owner Phone :	(919) 596-8246
Tank capacity :	10000
Comment :	Not reported
Tank product :	Gasoline, Gasoline Mixture
Tank material :	Fiberglass Reinforced Plastic
Interior Protection:	FRP
Exterior Protection:	FRP
Piping material :	FRP
Certify Type :	Not reported
Leak Detection Type :	Inventory control
Leak Detection Type 2:	Automatic tank guaging
Leak Detection Piping 1:	Automatic line leak detectors
Corrosn Protec Tank:	FRP tank/piping
Corrosn Protec Pipe:	Not reported
Spill and Overfill :	Automatic shutoff devices
Financial Responsibility :	State funds
Region:	04
Tank ID:	Not reported
Date installed:	05/07/1985
Date removed:	Not reported
Status:	Currently In Use
Compartment Tank :	No
Main Tank :	No
Product Type:	NON
Piping System Type Code:	Not reported
Piping System Type Description:	Not reported
Corrosion Protection Tank1:	Not reported
Corrosion Protection Tank Date:	Not reported
Corrosion Piping:	C
Corrosion Protection Piping Date:	Not reported
Overfill:	A
Spill Overfill Date:	Not reported

MAP FINDINGS
FOCUS MAP 8

Map ID Site Database(s) EPA ID Number

LIBERTY STREET B P #330 (Continued)

U003144906

Financial Responsibility Code: A
 Financial Responsibility Description: STATE FUND
 Surface Water: -80.39613
 Water Supply Well: 80 23 46.06
 Tank Last Used Date: Y
 Tank Certified Number: HMM
 Date Last Certified: Not reported
 Begin Certified Number: Not reported
 End Certified Number: Not reported

Facility ID: 0-016578
 Telephone: (336) 721-9959
 Owner name : M M FOWLER INC
 Owner Address: 4220 NEAL RD

DURHAM, NC 27705
 Owner Phone : (919) 596-8246
 Tank capacity : 10000
 Comment : Not reported
 Tank product : Gasoline, Gasoline Mixture
 Tank material : Fiberglass Reinforced Plastic
 Interior Protection: FRP
 Exterior Protection: FRP
 Piping material : FRP
 Certify Type : Not reported
 Leak Detection Type : Inventory control
 Leak Detection Type 2: Automatic tank gauging
 Leak Detection Piping 1: Automatic line leak detectors
 Corrosn Protec Tank: FRP tank/piping
 Corrosn Protec Pipe: Not reported
 Spill and Overfill : Automatic shutoff devices
 Financial Responsibility : State funds
 Region: 04
 Tank ID: Not reported
 Date installed: 05/07/1985
 Date removed: Not reported
 Status: Currently In Use
 Compartment Tank : No
 Main Tank : No
 Product Type: NON

Piping System Type Code: Not reported
 Piping System Type Description: Not reported
 Corrosion Protection Tank1: Not reported
 Corrosion Protection Tank Date: Not reported
 Corrosion Piping: C
 Corrosion Protection Piping Date: Not reported
 Overfill: A
 Spill Overfill Date: Not reported
 Financial Responsibility Code: A
 Financial Responsibility Description: STATE FUND
 Surface Water: -80.39613
 Water Supply Well: 80 23 46.06
 Tank Last Used Date: Y
 Tank Certified Number: HMM
 Date Last Certified: Not reported
 Begin Certified Number: Not reported
 End Certified Number: Not reported

MAP FINDINGS
 FOCUS MAP 8

Map ID Site Database(s) EPA ID Number

LIBERTY STREET B P #330 (Continued)

U003144906

Facility ID: 0-016578
 Telephone: (336) 721-9959
 Owner name : M M FOWLER INC
 Owner Address: 4220 NEAL RD

 DURHAM, NC 27705
 Owner Phone : (919) 596-8246
 Tank capacity : 10000
 Comment : Not reported
 Tank product : Gasoline, Gasoline Mixture
 Tank material : Fiberglass Reinforced Plastic
 Interior Protection: FRP
 Exterior Protection: FRP
 Piping material : FRP
 Certify Type : Not reported
 Leak Detection Type : Inventory control
 Leak Detection Type 2: Automatic tank guaging
 Leak Detection Piping 1: Automatic line leak detectors
 Corrosn Protec Tank: FRP tank/piping
 Corrosn Protec Pipe: Not reported
 Spill and Overfill : Automatic shutoff devices
 Financial Responsibility : State funds
 Region: 04
 Tank ID: Not reported
 Date installed: 05/07/1985
 Date removed: Not reported
 Status: Currently In Use
 Compartment Tank : No
 Main Tank : No
 Product Type: NON
 Piping System Type Code: Not reported
 Piping System Type Description: Not reported
 Corrosion Protection Tank1: Not reported
 Corrosion Protection Tank Date: Not reported
 Corrosion Piping: C
 Corrosion Protection Piping Date: Not reported
 Overfill: A
 Spill Overfill Date: Not reported
 Financial Responsibility Code: A
 Financial Responsibility Description: STATE FUND
 Surface Water: -80.39613
 Water Supply Well: 80 23 46.06
 Tank Last Used Date: Y
 Tank Certified Number: HMM
 Date Last Certified: Not reported
 Begin Certified Number: Not reported
 End Certified Number: Not reported

 Facility ID: 0-016578
 Telephone: (336) 721-9959
 Owner name : M M FOWLER INC
 Owner Address: 4220 NEAL RD

 DURHAM, NC 27705
 Owner Phone : (919) 596-8246
 Tank capacity : 10000

MAP FINDINGS
FOCUS MAP 8

Map ID Site Database(s) EPA ID Number

LIBERTY STREET B P #330 (Continued)

U003144906

Comment : Not reported
 Tank product : Diesel, Diesel Mixture
 Tank material : Fiberglass Reinforced Plastic
 Interior Protection: FRP
 Exterior Protection: FRP
 Piping material : FRP
 Certify Type : Not reported
 Leak Detection Type : Inventory control
 Leak Detection Type 2: Automatic tank guaging
 Leak Detection Piping 1: Automatic line leak detectors
 Corrosn Protec Tank: FRP tank/piping
 Corrosn Protec Pipe: Not reported
 Spill and Overfill : Automatic shutoff devices
 Financial Responsibility : State funds
 Region: 04
 Tank ID: Not reported
 Date installed: 05/07/1985
 Date removed: Not reported
 Status: Currently In Use
 Compartment Tank : No
 Main Tank : No
 Product Type: NON
 Piping System Type Code: Not reported
 Piping System Type Description: Not reported
 Corrosion Protection Tank1: Not reported
 Corrosion Protection Tank Date: Not reported
 Corrosion Piping: C
 Corrosion Protection Piping Date: Not reported
 Overfill: A
 Spill Overfill Date: Not reported
 Financial Responsibility Code: A
 Financial Responsibility Description: STATE FUND
 Surface Water: -80.39613
 Water Supply Well: 80 23 46.06
 Tank Last Used Date: Y
 Tank Certified Number: HMM
 Date Last Certified: Not reported
 Begin Certified Number: Not reported
 End Certified Number: Not reported

46

**BP STATION #24162
1522 N. LIBERTY STREET
WINSTON-SALEM, NC**

**IMD S101525036
LUST N/A**

LUST:

Incident Number: 13310
 Date Occurred: 03/16/94 Submit Date: 02/07/95
 Incident Desc: UPON REMOVAL OF HEATING OIL TANK,SOIL AND GW WERE FOUND TO BE CONTAMINATED.
 Owner: MAINTENANCE SUPERVISOR
 Ownership: County Location: Facility
 Site Priority: E100
 Wells Affected: No Num Affected: 0
 7.5 Min Quad: Not reported 5 Min Quad: Not reported
 Lat/Long: 360640 / 801430
 Release Code: 0 Source Type: Not reported
 Facility ID: 0-016578 GPS Confirmed: No
 Source: Leak-underground Samples Include: Groundwater Samples
 Last Modified: 03/08/95

MAP FINDINGS
FOCUS MAP 8

Map ID	Site	Database(s)	EPA ID Number
--------	------	-------------	---------------

BP STATION #24162 (Continued)

S101525036

Incident Phase:	Follow Up	NORR Issued:	Not reported
NOV Issued:	02/10/95	SOC Sighed:	Not reported
45 Day Report:	Not reported	RS Designation:	Not reported
Public Meeting Held:	Not reported		
Close-out Report:	Not reported		
Corrective Action Planned:	Not reported		
Reclassification Report:	Not reported		
Closure Request Date:	Not reported		

IMD:

Incident Number:	13310		
Region:	WS		
Date Occurred:	05/13/1994		
Submit Date:	02/07/1995		
GW Contam:	Yes		
Soil Contam:	Not reported		
Operator:	KRISTEN HANCOCK LAKEVIEW 400, 2555 WESTSIDE PK ALPHARETTA, GA 30004		
Contact Phone:	Not reported		
Priority Code:	L		
Priority Update:	5/30/98		
Site Priority:	100E		
Dem Contact:	Not reported		
Wells Affected:	No		
Num Affected:	Not reported		
Sampled By:	Samples Include:		
7.5 Min Quad:	Not reported		
5 Min Quad:	Not reported		
Incident Desc:	SAMPLING OF SITE CONFIRMED BTEX & MTBE ABOVE STATE 2L STANDARDS.		
Ownership:	Private		
Operation:	Commercial		
Material:	GASOLINE		
Qty Lost:	Not reported		
Qty Recovered:	Not reported		
Source:	Leak-underground		
Type:	Gasoline/diesel		
Location:	Facility		
Setting:	Urban		
Wells Contam:	Not reported		
Sampled By:	Responsible Parties		
Samples Include:	Groundwater Samples		
Owner Company:	BP OIL COMPANY		
Lat/Long:	360640 / 801430		
Risk Site	Yes		
Lat/Long Decimal:	36 / 80		
GPS:	NOD	Agency :	DWM
Last Modified:	3/8/95	Incident Phase:	FU
NOV Issued:	2/10/95	NORR Issued:	Not reported

MAP FINDINGS
FOCUS MAP 8

Map ID	Site	Database(s)	EPA ID Number
47	WINSTON-SALEM 15TH ST WATER P 703 15TH ST. WINSTON-SALEM, NC 27103	UST	U001206547 N/A
	UST: Facility ID: 0-032770 Telephone: (919) 727-2641 Owner name : CITY OF WINSTON-SALEM Owner Address: PO BOX 2511, PROPERTY MAINT DIV WINSTON-SALEM, NC 27102 Owner Phone : (919) 727-2641 Tank capacity : 2500 Comment : EMERG GEN BILLED HTG Tank product : Heating Oil/ Fuel Tank material : Fiberglass Reinforced Plastic Interior Protection: Unknown Exterior Protection: Unknown Piping material : Unknown Certify Type : Not reported Leak Detection Type : Not reported Leak Detection Type 2: Not reported Leak Detection Piping 1: Not reported Corrosn Protec Tank: Not reported Corrosn Protec Pipe: Not reported Spill and Overfill : Not reported Financial Responsibility : Not reported Region: 04 Tank ID: Not reported Date installed: 02/19/1983 Date removed: 12/31/2000 Status: Permanent Closed Compartment Tank : No Main Tank : No Product Type: HEA Piping System Type Code: Not reported Piping System Type Description: Not reported Corrosion Protection Tank1: Not reported Corrosion Protection Tank Date: Not reported Corrosion Piping: Not reported Corrosion Protection Piping Date: Not reported Overfill: Not reported Spill Overfill Date: Not reported Financial Responsibility Code: Not reported Financial Responsibility Description: Not reported Surface Water: .00000 Water Supply Well: Not reported Tank Last Used Date: N Tank Certified Number: Not reported Date Last Certified: Not reported Begin Certified Number: Not reported End Certified Number: Not reported		

MAP FINDINGS
FOCUS MAP 8

Map ID	Site	Database(s)	EPA ID Number
--------	------	-------------	---------------

48	WILLIAMS UNION 76 1401 N LIBERTY ST WINSTON-SALEM, NC 27105	LUST UST	U001187265 N/A
----	--	---------------------	---------------------------

LUST:

Incident Number:	30120	Submit Date:	01/27/03
Date Occurred:	01/14/94		
Incident Desc:	Soil contamination discovered at tank removal		
Owner:	Not reported		
Ownership:	Private	Location:	Facility
Site Priority:	Not reported		
Wells Affected:	Unknown	Num Affected:	0
7.5 Min Quad:	Not reported	5 Min Quad:	Not reported
Lat/Long:	Not reported		
Release Code:	0	Source Type:	E
Facility ID:	0-001905	GPS Confirmed:	No
Source:	Leak-underground	Samples Include:	Not reported
Last Modified:	/ /		
Incident Phase:	RE		
NOV Issued:	10/06/02	NORR Issued:	Not reported
45 Day Report:	Not reported	SOC Sighned:	Not reported
Public Meeting Held:	Not reported		
Close-out Report:	Not reported		
Corrective Action Planned:	Not reported		
Reclassification Report:	Not reported		
Closure Request Date:	Not reported		
RS Designation:	Not reported		

UST:

Facility ID:	0-001905
Telephone:	(919) 723-1708
Owner name :	JULIAN A WILLIAMS
Owner Address:	1401 N LIBERTY ST
	WINSTON-SALEM, NC 27105
Owner Phone :	(919) 723-1708
Tank capacity :	2000
Comment :	Not reported
Tank product :	Gasoline, Gasoline Mixture
Tank material :	Steel
Interior Protection:	Unknown
Exterior Protection:	Paint
Piping material :	Steel
Certify Type :	Not reported
Leak Detection Type :	Not reported
Leak Detection Type 2:	Not reported
Leak Detection Piping 1:	Not reported
Corrosn Protec Tank:	Not reported
Corrosn Protec Pipe:	Not reported
Spill and Overfill :	Not reported
Financial Responsibility :	Not reported
Region:	04
Tank ID:	Not reported
Date installed:	04/16/1983
Date removed:	12/31/1993
Status:	Permanent Closed
Compartment Tank :	No
Main Tank :	No
Product Type:	NON
Piping System Type Code:	Not reported
Piping System Type Description:	Not reported

MAP FINDINGS
FOCUS MAP 8

Map ID Site Database(s) EPA ID Number

WILLIAMS UNION 76 (Continued)

U001187265

Corrosion Protection Tank1: Not reported
 Corrosion Protection Tank Date: Not reported
 Corrosion Piping: Not reported
 Corrosion Protection Piping Date: Not reported
 Overfill: Not reported
 Spill Overfill Date: Not reported
 Financial Responsibility Code: Not reported
 Financial Responsibility Description: Not reported
 Surface Water: .00000
 Water Supply Well: Not reported
 Tank Last Used Date: N
 Tank Certified Number: Not reported
 Date Last Certified: Not reported
 Begin Certified Number: Not reported
 End Certified Number: Not reported

Facility ID: 0-001905
 Telephone: (919) 723-1708
 Owner name : JULIAN A WILLIAMS
 Owner Address: 1401 N LIBERTY ST

WINSTON-SALEM, NC 27105
 Owner Phone : (919) 723-1708
 Tank capacity : 2000
 Comment : Not reported
 Tank product : Gasoline, Gasoline Mixture
 Tank material : Steel
 Interior Protection: Unknown
 Exterior Protection: Unknown
 Piping material : Unknown
 Certify Type : Not reported
 Leak Detection Type : Not reported
 Leak Detection Type 2: Not reported
 Leak Detection Piping 1: Not reported
 Corrosn Protec Tank: Not reported
 Corrosn Protec Pipe: Not reported
 Spill and Overfill : Not reported
 Financial Responsibility : Not reported
 Region: 04
 Tank ID: Not reported
 Date installed: 01/01/1964
 Date removed: 12/31/1993
 Status: Permanent Closed
 Compartment Tank : No
 Main Tank : No
 Product Type: NON

Piping System Type Code: Not reported
 Piping System Type Description: Not reported
 Corrosion Protection Tank1: Not reported
 Corrosion Protection Tank Date: Not reported
 Corrosion Piping: Not reported
 Corrosion Protection Piping Date: Not reported
 Overfill: Not reported
 Spill Overfill Date: Not reported
 Financial Responsibility Code: Not reported
 Financial Responsibility Description: Not reported
 Surface Water: .00000

MAP FINDINGS
FOCUS MAP 8

Map ID Site Database(s) EPA ID Number

WILLIAMS UNION 76 (Continued)

U001187265

Water Supply Well: Not reported
 Tank Last Used Date: N
 Tank Certified Number: Not reported
 Date Last Certified: Not reported
 Begin Certified Number: Not reported
 End Certified Number: Not reported

Facility ID: 0-001905
 Telephone: (919) 723-1708
 Owner name : JULIAN A WILLIAMS
 Owner Address: 1401 N LIBERTY ST

WINSTON-SALEM, NC 27105
 Owner Phone : (919) 723-1708
 Tank capacity : 300
 Comment : Not reported
 Tank product : Kerosene, Kerosene Mixture
 Tank material : Unknown
 Interior Protection: Unknown
 Exterior Protection: Unknown
 Piping material : Unknown
 Certify Type : Not reported
 Leak Detection Type : Not reported
 Leak Detection Type 2: Not reported
 Leak Detection Piping 1: Not reported
 Corrosn Protec Tank: Not reported
 Corrosn Protec Pipe: Not reported
 Spill and Overfill : Not reported
 Financial Responsibility : Not reported
 Region: 04
 Tank ID: Not reported
 Date installed: 01/01/1964
 Date removed: 12/31/1992
 Status: Permanent Closed
 Compartment Tank : No
 Main Tank : No
 Product Type: NON

Piping System Type Code: Not reported
 Piping System Type Description: Not reported
 Corrosion Protection Tank1: Not reported
 Corrosion Protection Tank Date: Not reported
 Corrosion Piping: Not reported
 Corrosion Protection Piping Date: Not reported
 Overfill: Not reported
 Spill Overfill Date: Not reported
 Financial Responsibility Code: Not reported
 Financial Responsibility Description: Not reported
 Surface Water: .00000
 Water Supply Well: Not reported
 Tank Last Used Date: N
 Tank Certified Number: Not reported
 Date Last Certified: Not reported
 Begin Certified Number: Not reported
 End Certified Number: Not reported

Facility ID: 0-001905
 Telephone: (919) 723-1708

MAP FINDINGS
FOCUS MAP 8

Map ID	Site	Database(s)	EPA ID Number
--------	------	-------------	---------------

WILLIAMS UNION 76 (Continued)

U001187265

Owner name :	JULIAN A WILLIAMS
Owner Address:	1401 N LIBERTY ST
	WINSTON-SALEM, NC 27105
Owner Phone :	(919) 723-1708
Tank capacity :	200
Comment :	Not reported
Tank product :	Oil, New/Used/Mixture
Tank material :	Unknown
Interior Protection:	Unknown
Exterior Protection:	Unknown
Piping material :	Unknown
Certify Type :	Not reported
Leak Detection Type :	Not reported
Leak Detection Type 2:	Not reported
Leak Detection Piping 1:	Not reported
Corrosn Protec Tank:	Not reported
Corrosn Protec Pipe:	Not reported
Spill and Overfill :	Not reported
Financial Responsibility :	Not reported
Region:	04
Tank ID:	Not reported
Date installed:	01/01/1964
Date removed:	12/31/1992
Status:	Permanent Closed
Compartment Tank :	No
Main Tank :	No
Product Type:	NON
Piping System Type Code:	Not reported
Piping System Type Description:	Not reported
Corrosion Protection Tank1:	Not reported
Corrosion Protection Tank Date:	Not reported
Corrosion Piping:	Not reported
Corrosion Protection Piping Date:	Not reported
Overfill:	Not reported
Spill Overfill Date:	Not reported
Financial Responsibility Code:	Not reported
Financial Responsibility Description:	Not reported
Surface Water:	.00000
Water Supply Well:	Not reported
Tank Last Used Date:	N
Tank Certified Number:	Not reported
Date Last Certified:	Not reported
Begin Certified Number:	Not reported
End Certified Number:	Not reported

48 **FAIRVIEW CLEANERS**
1400 N LIBERTY ST
WINSTON SALEM, NC 27105

RCRIS-SQG 1004745009
FINDS NCD981479967

MAP FINDINGS
FOCUS MAP 8

Map ID	Site	Database(s)	EPA ID Number
	FAIRVIEW CLEANERS (Continued)		1004745009
	<p>RCRIS:</p> <p>Owner: BISHOP, LARRY EPA ID: NCD981479967</p> <p>Contact: LARRY BISHOP (919) 725-7021</p> <p>Classification: Small Quantity Generator Used Oil Recyc: No TSDF Activities: Not reported</p> <p>Violation Status: No violations found</p> <p>FINDS:</p> <p>Other Pertinent Environmental Activity Identified at Site: Facility Registry System (FRS) Resource Conservation and Recovery Act Information system (RCRAINFO)</p>		
48	FAIRVIEW CLEANERS 1400 N LIBERTY ST WINSTON-SALEM, NC 27105	FINDS	1006615661 110004024234
48	U S POSTAL SERVICE - VEHICLE MAINT. 1359 N. LIBERTY ST. WINSTON-SALEM, NC	IMD LUST	S101524802 N/A
	<p>LUST:</p> <p>Incident Number: 12535 Date Occurred: / / Submit Date: 08/15/94 Incident Desc: A RELEASE OF GASOLINE FROM USTS CAUSED A PVC WATER MAIN TO DETERIORATE.</p> <p>Owner: UNKNOWN Ownership: Unknown Location: Facility Site Priority: E080</p> <p>Wells Affected: Not reported Num Affected: 0 7.5 Min Quad: Not reported 5 Min Quad: Not reported Lat/Long: Not reported</p> <p>Release Code: 0 Source Type: Not reported Facility ID: Not reported GPS Confirmed: No Source: Leak-underground Samples Include: Not reported Last Modified: / / Incident Phase: RE NOV Issued: / / NORR Issued: Not reported 45 Day Report: Not reported SOC Sighned: Not reported Public Meeting Held: Not reported Close-out Report: Not reported RS Designation: Not reported Corrective Action Planned: Not reported Reclassification Report: Not reported Closure Request Date: Not reported</p> <p>IMD:</p> <p>Incident Number: 12535 Region: WS Date Occurred: 06/20/1990 Submit Date: 08/16/1994 GW Contam: Yes Soil Contam: Not reported Operator: Not reported 1500 N. PATTERSON AVE.</p>		

MAP FINDINGS
FOCUS MAP 8

Map ID	Site	Database(s)	EPA ID Number
--------	------	-------------	---------------

U S POSTAL SERVICE - VEHICLE MAINT. (Continued)

S101524802

WINSTON-SALEM, NC 27102
GUILF County

Contact Phone: Not reported
Priority Code: L
Priority Update: 5/8/98
Site Priority: E080
Dem Contact: Not reported
Wells Affected: No
Num Affected: Not reported
Sampled By: Samples Include:
7.5 Min Quad: Not reported
5 Min Quad: G58
Incident Desc: SAMPLES TAKEN UPON REMOVAL OF UST CONFIRMED SOIL AND GW CONTAMINATION.
Ownership: Federal
Operation: Public Service
Material: FUEL OIL
Qty Lost: Not reported
Qty Recovered: Not reported
Source: Leak-underground
Type: Heating Oil
Location: Other
Setting: Industrial
Wells Contam: Not reported
Sampled By: Responsible Parties
Samples Include: Soil Samples
Owner Company: US POSTAL SERVICE
Lat/Long: 360642 / 801408
Risk Site: Yes
Lat/Long Decimal: 36 / 80

GPS:	NOD	Agency :	DWM
Last Modified:	Not reported	Incident Phase:	RE
NOV Issued:	Not reported	NORR Issued:	Not reported

48

**US POSTAL MAINT GARAGE
1329 N LIBERTY ST
WINSTON SALEM, NC 27105**

**RCRIS-SQG 1004744448
FINDS NC2180000125**

RCRIS:
Owner: US POSTAL SERVICE
(919) 724-3863
EPA ID: NC2180000125
Contact: WADE COLLINS
(910) 724-3863

Classification: Conditionally Exempt Small Quantity Generator
Used Oil Recyc: No
TSD Activities: Not reported
Violation Status: No violations found

FINDS:
Other Pertinent Environmental Activity Identified at Site:
Facility Registry System (FRS)
Resource Conservation and Recovery Act Information system (RCRAINFO)

MAP FINDINGS
FOCUS MAP 8

Map ID	Site	Database(s)	EPA ID Number
48	US POSTAL MAINT GARAGE 1329 N LIBERTY ST WINSTON-SALEM, NC 27105	FINDS	1006615511 110004014799
48	AUTOMOTIVE MACHINE SHOP CO 1323 N LIBERTY ST WINSTON-SALEM, NC 27105	FINDS	1006615492 110004013362
48	AUTOMOTIVE MACHINE SHOP CO 1323 N LIBERTY ST WINSTON SALEM, NC 27105	RCRIS-SQG FINDS	1000889156 NC0000342972
	<p>RCRIS:</p> <p>Owner: C WILLIAM WITHEROW (999) 999-9999</p> <p>EPA ID: NC0000342972</p> <p>Contact: TOMMY SNOW (336) 722-0482</p> <p>Classification: Small Quantity Generator Used Oil Recyc: No TSDF Activities: Not reported</p> <p>Violation Status: No violations found</p> <p>FINDS:</p> <p>Other Pertinent Environmental Activity Identified at Site: Facility Registry System (FRS) Resource Conservation and Recovery Act Information system (RCRAINFO)</p>		
48	BRAKE WORLD 1318 NORTH LIBERTY STREET WINSTON-SALEM, NC 27105	UST	U003136221 N/A
	<p>UST:</p> <p>Facility ID: 0-015955 Telephone: (919) 723-9982 Owner name : PACE OIL COMPANY. INC. Owner Address: PO BOX 15047/150 STRATFORD CT. WINSTON-SALEM, NC 27113</p> <p>Owner Phone : (336) 723-9982 Tank capacity : 10000 Comment : Not reported Tank product : Gasoline, Gasoline Mixture Tank material : Steel Interior Protection: None Exterior Protection: Paint Piping material : Steel Certify Type : Not reported Leak Detection Type : Not reported Leak Detection Type 2: Not reported Leak Detection Piping 1: Not reported Corrosn Protec Tank: Not reported Corrosn Protec Pipe: Not reported Spill and Overfill : Not reported Financial Responsibility : Not reported Region: 04 Tank ID: Not reported</p>		

MAP FINDINGS
FOCUS MAP 8

Map ID Site Database(s) EPA ID Number

BRAKE WORLD (Continued)

U003136221

Date installed: 06/30/1973
 Date removed: Not reported
 Status: Currently In Use
 Compartment Tank : No
 Main Tank : No
 Product Type: NON
 Piping System Type Code: Not reported
 Piping System Type Description: Not reported
 Corrosion Protection Tank1: Not reported
 Corrosion Protection Tank Date: Not reported
 Corrosion Piping: Not reported
 Corrosion Protection Piping Date: Not reported
 Overfill: Not reported
 Spill Overfill Date: Not reported
 Financial Responsibility Code: Not reported
 Financial Responsibility Description: Not reported
 Surface Water: -80.23460
 Water Supply Well: 80 14 04.56
 Tank Last Used Date: N
 Tank Certified Number: Not reported
 Date Last Certified: Not reported
 Begin Certified Number: Not reported
 End Certified Number: Not reported

Facility ID: 0-015955
 Telephone: (919) 723-9982
 Owner name : PACE OIL COMPANY. INC.
 Owner Address: PO BOX 15047/150 STRATFORD CT.

WINSTON-SALEM, NC 27113
 Owner Phone : (336) 723-9982
 Tank capacity : 3000
 Comment : Not reported
 Tank product : Gasoline, Gasoline Mixture
 Tank material : Steel
 Interior Protection: None
 Exterior Protection: Paint
 Piping material : Steel
 Certify Type : Not reported
 Leak Detection Type : Not reported
 Leak Detection Type 2: Not reported
 Leak Detection Piping 1: Not reported
 Corrosn Protec Tank: Not reported
 Corrosn Protec Pipe: Not reported
 Spill and Overfill : Not reported
 Financial Responsibility : Not reported
 Region: 04
 Tank ID: Not reported
 Date installed: 06/30/1973
 Date removed: Not reported
 Status: Currently In Use
 Compartment Tank : No
 Main Tank : No
 Product Type: NON
 Piping System Type Code: Not reported
 Piping System Type Description: Not reported
 Corrosion Protection Tank1: Not reported

MAP FINDINGS
FOCUS MAP 8

Map ID Site Database(s) EPA ID Number

BRAKE WORLD (Continued)

U003136221

Corrosion Protection Tank Date: Not reported
 Corrosion Piping: Not reported
 Corrosion Protection Piping Date: Not reported
 Overfill: Not reported
 Spill Overfill Date: Not reported
 Financial Responsibility Code: Not reported
 Financial Responsibility Description: Not reported
 Surface Water: -80.23460
 Water Supply Well: 80 14 04.56
 Tank Last Used Date: N
 Tank Certified Number: Not reported
 Date Last Certified: Not reported
 Begin Certified Number: Not reported
 End Certified Number: Not reported

Facility ID: 0-015955
 Telephone: (919) 723-9982
 Owner name : PACE OIL COMPANY. INC.
 Owner Address: PO BOX 15047/150 STRATFORD CT.

WINSTON-SALEM, NC 27113
 Owner Phone : (336) 723-9982
 Tank capacity : 2000
 Comment : Not reported
 Tank product : Gasoline, Gasoline Mixture
 Tank material : Steel
 Interior Protection: None
 Exterior Protection: Paint
 Piping material : Steel
 Certify Type : Not reported
 Leak Detection Type : Not reported
 Leak Detection Type 2: Not reported
 Leak Detection Piping 1: Not reported
 Corrosn Protec Tank: Not reported
 Corrosn Protec Pipe: Not reported
 Spill and Overfill : Not reported
 Financial Responsibility : Not reported
 Region: 04
 Tank ID: Not reported
 Date installed: 06/30/1973
 Date removed: Not reported
 Status: Currently In Use
 Compartment Tank : No
 Main Tank : No
 Product Type: NON

Piping System Type Code: Not reported
 Piping System Type Description: Not reported
 Corrosion Protection Tank1: Not reported
 Corrosion Protection Tank Date: Not reported
 Corrosion Piping: Not reported
 Corrosion Protection Piping Date: Not reported
 Overfill: Not reported
 Spill Overfill Date: Not reported
 Financial Responsibility Code: Not reported
 Financial Responsibility Description: Not reported
 Surface Water: -80.23460
 Water Supply Well: 80 14 04.56

MAP FINDINGS
FOCUS MAP 8

Map ID	Site	Database(s)	EPA ID Number
	BRAKE WORLD (Continued)		U003136221
	Tank Last Used Date:	N	
	Tank Certified Number:	Not reported	
	Date Last Certified:	Not reported	
	Begin Certified Number:	Not reported	
	End Certified Number:	Not reported	
49	RAYMOND SUPPLY 708 E 13TH STREET WINSTON-SALEM, NC 27115	UST	U003137560 N/A
	UST:		
	Facility ID:	0-021946	
	Telephone:	(919) 770-5122	
	Owner name :	WB&T CO..N.A. TRUSTEE UNDER AGRE	
	Owner Address:	P.O. BOX 3099	
		WINSTON-SALEM, NC 27150	
	Owner Phone :	(919) 770-5122	
	Tank capacity :	10000	
	Comment :	Not reported	
	Tank product :	Unknown	
	Tank material :	Unknown	
	Interior Protection:	Unknown	
	Exterior Protection:	Unknown	
	Piping material :	Unknown	
	Certify Type :	Not reported	
	Leak Detection Type :	Not reported	
	Leak Detection Type 2:	Not reported	
	Leak Detection Piping 1:	Not reported	
	Corrosn Protec Tank:	Not reported	
	Corrosn Protec Pipe:	Not reported	
	Spill and Overfill :	Not reported	
	Financial Responsibility :	Not reported	
	Region:	04	
	Tank ID:	Not reported	
	Date installed:	01/01/1964	
	Date removed:	08/24/1987	
	Status:	Permanent Closed	
	Compartment Tank :	No	
	Main Tank :	No	
	Product Type:	NON	
	Piping System Type Code:	Not reported	
	Piping System Type Description:	Not reported	
	Corrosion Protection Tank1:	Not reported	
	Corrosion Protection Tank Date:	Not reported	
	Corrosion Piping:	Not reported	
	Corrosion Protection Piping Date:	Not reported	
	Overfill:	Not reported	
	Spill Overfill Date:	Not reported	
	Financial Responsibility Code:	Not reported	
	Financial Responsibility Description:	Not reported	
	Surface Water:	.00000	
	Water Supply Well:	Not reported	
	Tank Last Used Date:	N	
	Tank Certified Number:	Not reported	
	Date Last Certified:	Not reported	
	Begin Certified Number:	Not reported	
	End Certified Number:	Not reported	

MAP FINDINGS
FOCUS MAP 8

Map ID	Site	Database(s)	EPA ID Number
--------	------	-------------	---------------

RAYMOND SUPPLY (Continued)

U003137560

Facility ID:	0-021946
Telephone:	(919) 770-5122
Owner name :	WB&T CO..N.A. TRUSTEE UNDER AGRE
Owner Address:	P.O. BOX 3099
	WINSTON-SALEM, NC 27150
Owner Phone :	(919) 770-5122
Tank capacity :	8000
Comment :	Not reported
Tank product :	Gasoline, Gasoline Mixture
Tank material :	Unknown
Interior Protection:	Unknown
Exterior Protection:	Unknown
Piping material :	Unknown
Certify Type :	Not reported
Leak Detection Type :	Not reported
Leak Detection Type 2:	Not reported
Leak Detection Piping 1:	Not reported
Corrosn Protec Tank:	Not reported
Corrosn Protec Pipe:	Not reported
Spill and Overfill :	Not reported
Financial Responsibility :	Not reported
Region:	04
Tank ID:	Not reported
Date installed:	01/01/1964
Date removed:	08/24/1987
Status:	Permanent Closed
Compartment Tank :	No
Main Tank :	No
Product Type:	NON
Piping System Type Code:	Not reported
Piping System Type Description:	Not reported
Corrosion Protection Tank1:	Not reported
Corrosion Protection Tank Date:	Not reported
Corrosion Piping:	Not reported
Corrosion Protection Piping Date:	Not reported
Overfill:	Not reported
Spill Overfill Date:	Not reported
Financial Responsibility Code:	Not reported
Financial Responsibility Description:	Not reported
Surface Water:	.00000
Water Supply Well:	Not reported
Tank Last Used Date:	N
Tank Certified Number:	Not reported
Date Last Certified:	Not reported
Begin Certified Number:	Not reported
End Certified Number:	Not reported

MAP FINDINGS
FOCUS MAP 8

Map ID	Site	Database(s)	EPA ID Number
50	RECYCLE AMERICA-WINSTON SALEM 1330 IVY AVENUE WINSTON SALEM, NC 27105	FINDS	1006716603 110009853266
50	FLAKT INC BAHNSON DIV 1330 IVY AVE WINSTON SALEM, NC 27105 RCRIS: Owner: FLAKT, INC. EPA ID: NCD982114498 Contact: T J WHITENER (919) 760-3111 Classification: Small Quantity Generator Used Oil Recyc: No TSDf Activities: Not reported Violation Status: No violations found FINDS: Other Pertinent Environmental Activity Identified at Site: Facility Registry System (FRS) Permit Compliance System (PCS) Resource Conservation and Recovery Act Information system (RCRAINFO)	RCRIS-SQG FINDS	1004745410 NCD982114498
50	L'ERIN COSMETICS 1325 IVY AVE WINSTON SALEM, NC 27102 RCRIS: Owner: OWNER NAME EPA ID: NCD093775807 Contact: JAMES ROCKAWAY (919) 744-3526 Classification: Small Quantity Generator Used Oil Recyc: No TSDf Activities: Not reported Violation Status: No violations found	RCRIS-SQG	1004744825 NCD093775807
50	FORSYTH PARTNERS - IVY DIST. 1325 IVY AVE. WINSTON-SALEM, NC LUST: Incident Number: 15824 Date Occurred: 04/29/92 Incident Desc: MINOR SOIL CONTAMINAITON CONFIRMED FROM LEAKING USTS. Owner: CHARLIE MULLIS Ownership: Private Site Priority: C010 Wells Affected: Not reported 7.5 Min Quad: Not reported Lat/Long: Not reported Release Code: 0 Facility ID: Not reported Source: Leak-underground	IMD LUST	S102328486 N/A

MAP FINDINGS
FOCUS MAP 8

Map ID	Site	Database(s)	EPA ID Number
--------	------	-------------	---------------

FORSYTH PARTNERS - IVY DIST. (Continued)

S102328486

Last Modified:	//	NORR Issued:	Not reported
Incident Phase:	RE	SOC Sighed:	Not reported
NOV Issued:	//		
45 Day Report:	Not reported	RS Designation:	Not reported
Public Meeting Held:	Not reported		
Close-out Report:	Not reported		
Corrective Action Planned:	Not reported		
Reclassification Report:	Not reported		
Closure Request Date:	Not reported		

IMD:

Incident Number:	15824		
Region:	WS		
Date Occurred:	03/09/1992		
Submit Date:	07/15/1996		
GW Contam:	Not reported		
Soil Contam:	Not reported		
Operator:	Not reported		
	380 KNOLLWOOD ST.		
	WINSTON SALEM, NC 27103		
	FORSY County		
Contact Phone:	Not reported		
Priority Code:	L		
Priority Update:	5/8/98		
Site Priority:	C010		
Dem Contact:	THOMAS MOORE		
Wells Affected:	Not reported		
Num Affected:	Not reported		
Sampled By:	Samples Include:		
7.5 Min Quad:	Not reported		
5 Min Quad:	Not reported		
Incident Desc:	MINOR SOIL CONTAMINATION CONFIRMED FROM UST LEAK.		
Ownership:	Private		
Operation:	Commercial		
Material:	#5 FUEL OIL		
Qty Lost:	Not reported		
Qty Recovered:	Not reported		
Source:	Leak-underground		
Type:	Heating Oil		
Location:	Facility		
Setting:	Urban		
Wells Contam:	Not reported		
Sampled By:	Not reported		
Samples Include:	Not reported		
Owner Company:	WAUGHTOWN ASSOCIATES		
Lat/Long:	360640 / 801421		
Risk Site	Yes		
Lat/Long Decimal:	36 / 80		
GPS:	CALC	Agency :	DWM
Last Modified:	Not reported	Incident Phase:	RE
NOV Issued:	Not reported	NORR Issued:	Not reported

MAP FINDINGS
FOCUS MAP 8

Map ID	Site	Database(s)	EPA ID Number
50	LUWA BAHNSON - IVY AVE 1325 IVY AVE WINSTON SALEM, NC 27105 RCRIS: Owner: LUWA BAHNSON, INC. (919) 760-3111 EPA ID: NCD986188860 Contact: JOHN CANUP (919) 760-3111 Classification: Small Quantity Generator Used Oil Recyc: No TSDF Activities: Not reported Violation Status: No violations found FINDS: Other Pertinent Environmental Activity Identified at Site: Facility Registry System (FRS) Resource Conservation and Recovery Act Information system (RCRAINFO)	RCRIS-SQG FINDS	1000272906 NCD986188860
50	L'ERIN COSMETICS CO 1325 IVY AVE WINSTON SALEM, NC 27102 RCRIS: Owner: HOLLIN CORPORATION EPA ID: NCD000773457 Contact: JOHN W WEBER (919) 722-3500 Classification: Small Quantity Generator Used Oil Recyc: No TSDF Activities: Not reported Violation Status: No violations found FINDS: Other Pertinent Environmental Activity Identified at Site: Facility Registry System (FRS) Resource Conservation and Recovery Act Information system (RCRAINFO)	RCRIS-SQG FINDS	1004744501 NCD000773457
50	LUWA BAHNSON 1325 IVY AVENUE WINSTON SALEM, NC 27105	FINDS	1006659625 110006827531
50	L'ERIN COSMETICS CO 1325 IVY AVE WINSTON-SALEM, NC 27102	FINDS	1006615517 110004015486

MAP FINDINGS
FOCUS MAP 8

Map ID	Site	Database(s)	EPA ID Number
51	DUNAGAN & RIDEOUT. INC. 1234 NORTH LIBERTY STREET WINSTON-SALEM, NC 27101	UST	U003136063 N/A
	UST: Facility ID: 0-015351 Telephone: (919) 722-2843 Owner name : WACHOVIA BANK & TRUST CO Owner Address: P O BOX 31608 TRUST REAL ESTATE CHARLOTTE, NC 28231 Owner Phone : (919) 770-5122 Tank capacity : 550 Comment : Not reported Tank product : Gasoline, Gasoline Mixture Tank material : Steel Interior Protection: None Exterior Protection: Paint Piping material : Steel Certify Type : Not reported Leak Detection Type : Not reported Leak Detection Type 2: Not reported Leak Detection Piping 1: Not reported Corrosn Protec Tank: Not reported Corrosn Protec Pipe: Not reported Spill and Overfill : Not reported Financial Responsibility : Not reported Region: 04 Tank ID: Not reported Date installed: 04/29/1956 Date removed: 11/01/1989 Status: Permanent Closed Compartment Tank : No Main Tank : No Product Type: NON Piping System Type Code: Not reported Piping System Type Description: Not reported Corrosion Protection Tank1: Not reported Corrosion Protection Tank Date: Not reported Corrosion Piping: Not reported Corrosion Protection Piping Date: Not reported Overfill: Not reported Spill Overfill Date: Not reported Financial Responsibility Code: Not reported Financial Responsibility Description: Not reported Surface Water: .00000 Water Supply Well: Not reported Tank Last Used Date: N Tank Certified Number: Not reported Date Last Certified: Not reported Begin Certified Number: Not reported End Certified Number: Not reported		

MAP FINDINGS
FOCUS MAP 8

Map ID	Site	Database(s)	EPA ID Number
--------	------	-------------	---------------

FAIRWAY ONE STOP (Continued)

S102868653

Setting: Urban
 Wells Contam: Not reported
 Sampled By: Responsible Parties
 Samples Include: Soil Samples
 Owner Company: Not reported
 Lat/Long: 360637 / 801400
 Risk Site: Yes
 Lat/Long Decimal: 36 / 80
 GPS: NOD
 Last Modified: Not reported
 NOV Issued: Not reported
 Agency: DWM
 Incident Phase: RE
 NORR Issued: Not reported

51

**MINIT MARKET #1
1253 LIBERTY STREET
WINSTON-SALEM, NC 27105**

**UST U003179217
N/A**

UST:

Facility ID: 0-016017
 Telephone: (000) 000-0000
 Owner name: BRANCLAND INC C/O LARRY BRANCH
 Owner Address: 4024 COUNTRY CLUB ROAD

WINSTON-SALEM, NC 27104

Owner Phone: (000) 000-0000
 Tank capacity: 4000
 Comment: Not reported
 Tank product: Gasoline, Gasoline Mixture
 Tank material: Steel
 Interior Protection: None
 Exterior Protection: Paint
 Piping material: Steel
 Certify Type: Not reported
 Leak Detection Type: Inventory control
 Leak Detection Type 2: Automatic tank gauging
 Leak Detection Piping 1: Automatic line leak detectors
 Corrosn Protec Tank: Impressed current
 Corrosn Protec Pipe: Not reported
 Spill and Overfill: Automatic shutoff devices
 Financial Responsibility: State funds
 Region: 04
 Tank ID: Not reported
 Date installed: 05/12/1966
 Date removed: Not reported
 Status: Currently In Use
 Compartment Tank: No
 Main Tank: No
 Product Type: NON
 Piping System Type Code: Not reported
 Piping System Type Description: Not reported
 Corrosion Protection Tank1: Not reported
 Corrosion Protection Tank Date: Not reported
 Corrosion Piping: C
 Corrosion Protection Piping Date: Not reported
 Overfill: A
 Spill Overfill Date: Not reported
 Financial Responsibility Code: Not reported
 Financial Responsibility Description: STATE FUND
 Surface Water: -80.23480
 Water Supply Well: 80 14 05.11

MAP FINDINGS
FOCUS MAP 8

Map ID Site Database(s) EPA ID Number

MINIT MARKET #1 (Continued)

U003179217

Owner Address: 4024 COUNTRY CLUB ROAD
WINSTON-SALEM, NC 27104
Owner Phone : (000) 000-0000
Tank capacity : 4000
Comment : Not reported
Tank product : Gasoline, Gasoline Mixture
Tank material : Steel
Interior Protection: None
Exterior Protection: Paint
Piping material : Steel
Certify Type : Not reported
Leak Detection Type : Inventory control
Leak Detection Type 2: Automatic tank gauging
Leak Detection Piping 1: Automatic line leak detectors
Corrosn Protec Tank: Impressed current
Corrosn Protec Pipe: Not reported
Spill and Overfill : Automatic shutoff devices
Financial Responsibility : State funds
Region: 04
Tank ID: Not reported
Date installed: 05/12/1966
Date removed: Not reported
Status: Currently In Use
Compartment Tank : No
Main Tank : No
Product Type: NON
Piping System Type Code: Not reported
Piping System Type Description: Not reported
Corrosion Protection Tank1: Not reported
Corrosion Protection Tank Date: Not reported
Corrosion Piping: C
Corrosion Protection Piping Date: Not reported
Overfill: A
Spill Overfill Date: Not reported
Financial Responsibility Code: Not reported
Financial Responsibility Description: STATE FUND
Surface Water: -80.23480
Water Supply Well: 80 14 05.11
Tank Last Used Date: N
Tank Certified Number: Not reported
Date Last Certified: Not reported
Begin Certified Number: Not reported
End Certified Number: Not reported

Facility ID: 0-016017
Telephone: (000) 000-0000
Owner name : BRANCHLAND INC C/O LARRY BRANCH
Owner Address: 4024 COUNTRY CLUB ROAD
WINSTON-SALEM, NC 27104
Owner Phone : (000) 000-0000
Tank capacity : 1000
Comment : Not reported
Tank product : Kerosene, Kerosene Mixture
Tank material : Steel
Interior Protection: Cathodic Protection

MAP FINDINGS
FOCUS MAP 8

Map ID Site Database(s) EPA ID Number

MINIT MARKET #1 (Continued)

U003179217

Exterior Protection: FRP
Piping material : FRP
Certify Type : Not reported
Leak Detection Type : Inventory control
Leak Detection Type 2: Automatic tank gauging
Leak Detection Piping 1: Automatic line leak detectors
Corrosn Protec Tank: Impressed current
Corrosn Protec Pipe: Not reported
Spill and Overfill : Automatic shutoff devices
Financial Responsibility : State funds
Region: 04
Tank ID: Not reported
Date installed: 01/01/1964
Date removed: Not reported
Status: Currently In Use
Compartment Tank : No
Main Tank : No
Product Type: NON
Piping System Type Code: Not reported
Piping System Type Description: Not reported
Corrosion Protection Tank1: Not reported
Corrosion Protection Tank Date: Not reported
Corrosion Piping: C
Corrosion Protection Piping Date: Not reported
Overfill: A
Spill Overfill Date: Not reported
Financial Responsibility Code: Not reported
Financial Responsibility Description: STATE FUND
Surface Water: -80.23480
Water Supply Well: 80 14 05.11
Tank Last Used Date: N
Tank Certified Number: Not reported
Date Last Certified: Not reported
Begin Certified Number: Not reported
End Certified Number: Not reported

**52 MERITA BAKERY - LIBERTY STREET
1115 N. LIBERTY ST.
WINSTON-SALEM, NC**

**IMD S102089429
LUST N/A**

LUST:

Incident Number: 15525
Date Occurred: 03/26/96 Submit Date: 05/28/96
Incident Desc: UPON REMOVAL OF HEATING OIL TANK, SOIL AND GW CONTAM. WERE CONFIRMED.
Owner: ROBERT SCHOLAR
Ownership: Private Location: Residence
Site Priority: E010
Wells Affected: No Num Affected: 0
7.5 Min Quad: Not reported 5 Min Quad: Not reported
Lat/Long: 360030 / 801406
Release Code: 0 Source Type: Not reported
Facility ID: 0-001658 GPS Confirmed: No
Source: Leak-underground Samples Include: Groundwater Samples
Last Modified: / /
Incident Phase: RE
NOV Issued: / / NORR Issued: Not reported
45 Day Report: Not reported SOC Sighned: Not reported
Public Meeting Held: Not reported
Close-out Report: Not reported RS Designation: Not reported

MAP FINDINGS
FOCUS MAP 8

Map ID	Site	Database(s)	EPA ID Number
--------	------	-------------	---------------

MERITA BAKERY - LIBERTY STREET (Continued)

S102089429

Corrective Action Planned: Not reported
 Reclassification Report: Not reported
 Closure Request Date: Not reported

IMD:

Incident Number: 15525
 Region: WS
 Date Occurred: 02/23/1996
 Submit Date: 05/29/1996
 GW Contam: Not reported
 Soil Contam: Yes
 Operator: SUPRLUS PROPERTY,INC.
 12 GARMOUR BLVD.
 KANSAS CITY, MO 64111
 Contact Phone: Not reported
 Priority Code: L
 Priority Update: 5/30/98
 Site Priority: 010E
 Dem Contact: Not reported
 Wells Affected: No
 Num Affected: Not reported
 Sampled By: Samples Include:
 7.5 Min Quad: Not reported
 5 Min Quad: G58
 Incident Desc: UST AND FUEL LINES ARE THE APPARENT SOURCES OF THE RELEASE OF PETROLEUM
 PRODUCT.
 Ownership: Private
 Operation: Commercial
 Material: GASOLINE
 Qty Lost: Not reported
 Qty Recovered: Not reported
 Material: DIESEL
 Qty Lost: Not reported
 Qty Recovered: Not reported
 Source: Leak-underground
 Type: Gasoline/diesel
 Location: Facility
 Setting: Urban
 Wells Contam: Not reported
 Sampled By: Responsible Parties
 Samples Include: Soil Samples
 Owner Company: CARE OF INTERSTATE BRANDS
 Lat/Long: 360700 / 801410
 Risk Site: Yes
 Lat/Long Decimal: 36 / 80
 GPS: NOD
 Last Modified: Not reported
 NOV Issued: Not reported
 Agency : DWM
 Incident Phase: RE
 NORR Issued: Not reported

52

**AMERICAN BAKERIES CO
 1115 N LIBERTY ST
 WINSTON-SALEM, NC 27101**

**UST U001187106
 N/A**

UST:

Facility ID: 0-001658
 Telephone: (919) 724-5556
 Owner name : INTERSTATE BRANDS CORP
 Owner Address: PO BOX 668648

MAP FINDINGS
 FOCUS MAP 8

Map ID Site Database(s) EPA ID Number

AMERICAN BAKERIES CO (Continued)

U001187106

CHARLOTTE, NC 28266
 Owner Phone : (919) 724-5556
 Tank capacity : 8000
 Comment : TANK REMOVED
 Tank product : Gasoline, Gasoline Mixture
 Tank material : Unknown
 Interior Protection: Unknown
 Exterior Protection: Unknown
 Piping material : Steel
 Certify Type : Not reported
 Leak Detection Type : Not reported
 Leak Detection Type 2: Not reported
 Leak Detection Piping 1: Not reported
 Corrosn Protec Tank: Not reported
 Corrosn Protec Pipe: Not reported
 Spill and Overfill : Not reported
 Financial Responsibility : Not reported
 Region: 04
 Tank ID: Not reported
 Date installed: 04/19/1976
 Date removed: 02/26/1996
 Status: Permanent Closed
 Compartment Tank : No
 Main Tank : No
 Product Type: NON
 Piping System Type Code: Not reported
 Piping System Type Description: Not reported
 Corrosion Protection Tank1: Not reported
 Corrosion Protection Tank Date: Not reported
 Corrosion Piping: Not reported
 Corrosion Protection Piping Date: Not reported
 Overfill: Not reported
 Spill Overfill Date: Not reported
 Financial Responsibility Code: Not reported
 Financial Responsibility Description: Not reported
 Surface Water: .00000
 Water Supply Well: Not reported
 Tank Last Used Date: N
 Tank Certified Number: Not reported
 Date Last Certified: Not reported
 Begin Certified Number: Not reported
 End Certified Number: Not reported

Facility ID: 0-001658
 Telephone: (919) 724-5556
 Owner name : INTERSTATE BRANDS CORP
 Owner Address: PO BOX 668648

CHARLOTTE, NC 28266
 Owner Phone : (919) 724-5556
 Tank capacity : 8000
 Comment : TANK REMOVED
 Tank product : Diesel, Diesel Mixture
 Tank material : Unknown
 Interior Protection: Unknown
 Exterior Protection: Unknown
 Piping material : Steel

MAP FINDINGS
FOCUS MAP 8

Map ID Site Database(s) EPA ID Number

AMERICAN BAKERIES CO (Continued)

U001187106

Certify Type : Not reported
 Leak Detection Type : Not reported
 Leak Detection Type 2: Not reported
 Leak Detection Piping 1: Not reported
 Corrosn Protec Tank: Not reported
 Corrosn Protec Pipe: Not reported
 Spill and Overfill : Not reported
 Financial Responsibility : Not reported
 Region: 04
 Tank ID: Not reported
 Date installed: 04/19/1976
 Date removed: 02/26/1996
 Status: Permanent Closed
 Compartment Tank : No
 Main Tank : No
 Product Type: NON
 Piping System Type Code: Not reported
 Piping System Type Description: Not reported
 Corrosion Protection Tank1: Not reported
 Corrosion Protection Tank Date: Not reported
 Corrosion Piping: Not reported
 Corrosion Protection Piping Date: Not reported
 Overfill: Not reported
 Spill Overfill Date: Not reported
 Financial Responsibility Code: Not reported
 Financial Responsibility Description: Not reported
 Surface Water: .00000
 Water Supply Well: Not reported
 Tank Last Used Date: N
 Tank Certified Number: Not reported
 Date Last Certified: Not reported
 Begin Certified Number: Not reported
 End Certified Number: Not reported

53

**SHILOHIAN-ST. PETER'S CHILD C
 PO BOX 261/ N HIGH LAND AVENUE
 WINSTON SALEM, NC 27101**

**UST U003138475
 N/A**

UST:
 Facility ID: 0-035148
 Telephone: (910) 724-5013
 Owner name : SHILOHIAN-ST. PETERS CORPORATION
 Owner Address: 1125 N HIGHLAND AVE. PO BOX 261

 WINSTON-SALEM, NC 27102
 Owner Phone : (910) 724-5013
 Tank capacity : 20000
 Comment : Not reported
 Tank product : Fuel Oil
 Tank material : Unknown
 Interior Protection: Unknown
 Exterior Protection: Unknown
 Piping material : Unknown
 Certify Type : Not reported
 Leak Detection Type : None
 Leak Detection Type 2: Not reported
 Leak Detection Piping 1: None
 Corrosn Protec Tank: None
 Corrosn Protec Pipe: Not reported

MAP FINDINGS
FOCUS MAP 8

Map ID Site Database(s) EPA ID Number

SHILOHIAN-ST. PETER'S CHILD C (Continued)

U003138475

Spill and Overfill : Not reported
 Financial Responsibility : Not reported
 Region: 04
 Tank ID: Not reported
 Date installed: 01/01/1955
 Date removed: Not reported
 Status: Currently In Use
 Compartment Tank : No
 Main Tank : No
 Product Type: HEA
 Piping System Type Code: Not reported
 Piping System Type Description: Not reported
 Corrosion Protection Tank1: Not reported
 Corrosion Protection Tank Date: Not reported
 Corrosion Piping: Not reported
 Corrosion Protection Piping Date: Not reported
 Overfill: A
 Spill Overfill Date: Not reported
 Financial Responsibility Code: Not reported
 Financial Responsibility Description: Not reported
 Surface Water: 80.23213
 Water Supply Well: 80 13 55.66
 Tank Last Used Date: Y
 Tank Certified Number: HMM
 Date Last Certified: Not reported
 Begin Certified Number: Not reported
 End Certified Number: Not reported

54

**HELD FOR KATHLEEN SPENCER
1102 IVY AVENUE
WINSTON-SALEM, NC 27101**

**UST U003136232
N/A**

UST:

Facility ID: 0-015979
 Telephone: (919) 770-5462
 Owner name : WACHOVIA BANK & TRUST CO
 Owner Address: P O BOX 31608 TRUST REAL ESTATE

 CHARLOTTE, NC 28231
 Owner Phone : (919) 770-5122
 Tank capacity : 500
 Comment : Not reported
 Tank product : Gasoline, Gasoline Mixture
 Tank material : Steel
 Interior Protection: Unknown
 Exterior Protection: Unknown
 Piping material : Unknown
 Certify Type : Not reported
 Leak Detection Type : Not reported
 Leak Detection Type 2: Not reported
 Leak Detection Piping 1: Not reported
 Corrosn Protec Tank: Not reported
 Corrosn Protec Pipe: Not reported
 Spill and Overfill : Not reported
 Financial Responsibility : Not reported
 Region: 04
 Tank ID: Not reported
 Date installed: 05/05/1956
 Date removed: 01/01/1970

MAP FINDINGS
FOCUS MAP 8

Map ID Site Database(s) EPA ID Number

HELD FOR KATHLEEN SPENCER (Continued)

U003136232

Status: Permanent Closed
 Compartment Tank : No
 Main Tank : No
 Product Type: NON
 Piping System Type Code: Not reported
 Piping System Type Description: Not reported
 Corrosion Protection Tank1: Not reported
 Corrosion Protection Tank Date: Not reported
 Corrosion Piping: Not reported
 Corrosion Protection Piping Date: Not reported
 Overfill: Not reported
 Spill Overfill Date: Not reported
 Financial Responsibility Code: Not reported
 Financial Responsibility Description: Not reported
 Surface Water: .00000
 Water Supply Well: Not reported
 Tank Last Used Date: N
 Tank Certified Number: Not reported
 Date Last Certified: Not reported
 Begin Certified Number: Not reported
 End Certified Number: Not reported

Facility ID: 0-015979
 Telephone: (919) 770-5462
 Owner name : WACHOVIA BANK & TRUST CO
 Owner Address: P O BOX 31608 TRUST REAL ESTATE

CHARLOTTE, NC 28231

Owner Phone : (919) 770-5122
 Tank capacity : 500
 Comment : Not reported
 Tank product : Gasoline, Gasoline Mixture
 Tank material : Steel
 Interior Protection: Unknown
 Exterior Protection: Unknown
 Piping material : Unknown
 Certify Type : Not reported
 Leak Detection Type : Not reported
 Leak Detection Type 2: Not reported
 Leak Detection Piping 1: Not reported
 Corrosn Protec Tank: Not reported
 Corrosn Protec Pipe: Not reported
 Spill and Overfill : Not reported
 Financial Responsibility : Not reported
 Region: 04
 Tank ID: Not reported
 Date installed: 05/05/1956
 Date removed: 01/01/1970
 Status: Permanent Closed
 Compartment Tank : No
 Main Tank : No
 Product Type: NON
 Piping System Type Code: Not reported
 Piping System Type Description: Not reported
 Corrosion Protection Tank1: Not reported
 Corrosion Protection Tank Date: Not reported
 Corrosion Piping: Not reported

MAP FINDINGS
FOCUS MAP 8

Map ID Site Database(s) EPA ID Number

HELD FOR KATHLEEN SPENCER (Continued)

U003136232

Corrosion Protection Piping Date: Not reported
 Overfill: Not reported
 Spill Overfill Date: Not reported
 Financial Responsibility Code: Not reported
 Financial Responsibility Description: Not reported
 Surface Water: .00000
 Water Supply Well: Not reported
 Tank Last Used Date: N
 Tank Certified Number: Not reported
 Date Last Certified: Not reported
 Begin Certified Number: Not reported
 End Certified Number: Not reported

Facility ID: 0-015979
 Telephone: (919) 770-5462
 Owner name : WACHOVIA BANK & TRUST CO
 Owner Address: P O BOX 31608 TRUST REAL ESTATE

CHARLOTTE, NC 28231

Owner Phone : (919) 770-5122
 Tank capacity : 10000
 Comment : Not reported
 Tank product : Fuel Oil
 Tank material : Steel
 Interior Protection: Unknown
 Exterior Protection: Unknown
 Piping material : Unknown
 Certify Type : Not reported
 Leak Detection Type : Not reported
 Leak Detection Type 2: Not reported
 Leak Detection Piping 1: Not reported
 Corrosn Protec Tank: Not reported
 Corrosn Protec Pipe: Not reported
 Spill and Overfill : Not reported
 Financial Responsibility : Not reported
 Region: 04
 Tank ID: Not reported
 Date installed: 05/05/1956
 Date removed: 01/01/1970
 Status: Permanent Closed
 Compartment Tank : No
 Main Tank : No
 Product Type: HEA

Piping System Type Code: Not reported
 Piping System Type Description: Not reported
 Corrosion Protection Tank1: Not reported
 Corrosion Protection Tank Date: Not reported
 Corrosion Piping: Not reported
 Corrosion Protection Piping Date: Not reported
 Overfill: Not reported
 Spill Overfill Date: Not reported
 Financial Responsibility Code: Not reported
 Financial Responsibility Description: Not reported
 Surface Water: .00000
 Water Supply Well: Not reported
 Tank Last Used Date: N
 Tank Certified Number: Not reported

MAP FINDINGS
FOCUS MAP 8

Map ID	Site	Database(s)	EPA ID Number
	HELD FOR KATHLEEN SPENCER (Continued)		U003136232
	Date Last Certified:	Not reported	
	Begin Certified Number:	Not reported	
	End Certified Number:	Not reported	
55	FOOD BANK OF NORTHWEST NC INC 1024 N LIBERTY ST WINSTON-SALEM, NC 27150	UST	U003134063 N/A
	UST:		
	Facility ID:	0-000926	
	Telephone:	(919) 770-5501	
	Owner name :	WACHOVIA BANK & TRUST CO	
	Owner Address:	P O BOX 31608 TRUST REAL ESTATE	
		CHARLOTTE, NC 28231	
	Owner Phone :	(919) 770-5122	
	Tank capacity :	1000	
	Comment :	Not reported	
	Tank product :	Gasoline, Gasoline Mixture	
	Tank material :	Steel	
	Interior Protection:	Unknown	
	Exterior Protection:	Unknown	
	Piping material :	Unknown	
	Certify Type :	Not reported	
	Leak Detection Type :	Not reported	
	Leak Detection Type 2:	Not reported	
	Leak Detection Piping 1:	Not reported	
	Corrosn Protec Tank:	Not reported	
	Corrosn Protec Pipe:	Not reported	
	Spill and Overfill :	Not reported	
	Financial Responsibility :	Not reported	
	Region:	04	
	Tank ID:	Not reported	
	Date installed:	01/01/1964	
	Date removed:	01/31/1990	
	Status:	Permanent Closed	
	Compartment Tank :	No	
	Main Tank :	No	
	Product Type:	NON	
	Piping System Type Code:	Not reported	
	Piping System Type Description:	Not reported	
	Corrosion Protection Tank1:	Not reported	
	Corrosion Protection Tank Date:	Not reported	
	Corrosion Piping:	Not reported	
	Corrosion Protection Piping Date:	Not reported	
	Overfill:	Not reported	
	Spill Overfill Date:	Not reported	
	Financial Responsibility Code:	Not reported	
	Financial Responsibility Description:	Not reported	
	Surface Water:	.00000	
	Water Supply Well:	Not reported	
	Tank Last Used Date:	N	
	Tank Certified Number:	Not reported	
	Date Last Certified:	Not reported	
	Begin Certified Number:	Not reported	
	End Certified Number:	19840101	
	Facility ID:	0-000926	
	Telephone:	(919) 770-5501	

MAP FINDINGS
FOCUS MAP 8

Map ID	Site	Database(s)	EPA ID Number
--------	------	-------------	---------------

FOOD BANK OF NORTHWEST NC INC (Continued)

U003134063

Owner name : WACHOVIA BANK & TRUST CO
 Owner Address: P O BOX 31608 TRUST REAL ESTATE

 CHARLOTTE, NC 28231
 Owner Phone : (919) 770-5122
 Tank capacity : 4000
 Comment : Not reported
 Tank product : Gasoline, Gasoline Mixture
 Tank material : Steel
 Interior Protection: Unknown
 Exterior Protection: Unknown
 Piping material : Unknown
 Certify Type : Not reported
 Leak Detection Type : Not reported
 Leak Detection Type 2: Not reported
 Leak Detection Piping 1: Not reported
 Corrosn Protec Tank: Not reported
 Corrosn Protec Pipe: Not reported
 Spill and Overfill : Not reported
 Financial Responsibility : Not reported
 Region: 04
 Tank ID: Not reported
 Date installed: 01/01/1964
 Date removed: 01/31/1990
 Status: Permanent Closed
 Compartment Tank : No
 Main Tank : No
 Product Type: NON
 Piping System Type Code: Not reported
 Piping System Type Description: Not reported
 Corrosion Protection Tank1: Not reported
 Corrosion Protection Tank Date: Not reported
 Corrosion Piping: Not reported
 Corrosion Protection Piping Date: Not reported
 Overfill: Not reported
 Spill Overfill Date: Not reported
 Financial Responsibility Code: Not reported
 Financial Responsibility Description: Not reported
 Surface Water: .00000
 Water Supply Well: Not reported
 Tank Last Used Date: N
 Tank Certified Number: Not reported
 Date Last Certified: Not reported
 Begin Certified Number: Not reported
 End Certified Number: 19840101

 Facility ID: 0-000926
 Telephone: (919) 770-5501
 Owner name : WACHOVIA BANK & TRUST CO
 Owner Address: P O BOX 31608 TRUST REAL ESTATE

 CHARLOTTE, NC 28231
 Owner Phone : (919) 770-5122
 Tank capacity : 4000
 Comment : Not reported
 Tank product : Gasoline, Gasoline Mixture
 Tank material : Steel

MAP FINDINGS
FOCUS MAP 8

Map ID Site Database(s) EPA ID Number

FOOD BANK OF NORTHWEST NC INC (Continued)

U003134063

Interior Protection: Unknown
 Exterior Protection: Unknown
 Piping material : Unknown
 Certify Type : Not reported
 Leak Detection Type : Not reported
 Leak Detection Type 2: Not reported
 Leak Detection Piping 1: Not reported
 Corrosn Protec Tank: Not reported
 Corrosn Protec Pipe: Not reported
 Spill and Overfill : Not reported
 Financial Responsibility : Not reported
 Region: 04
 Tank ID: Not reported
 Date installed: 01/01/1964
 Date removed: 01/31/1990
 Status: Permanent Closed
 Compartment Tank : No
 Main Tank : No
 Product Type: NON
 Piping System Type Code: Not reported
 Piping System Type Description: Not reported
 Corrosion Protection Tank1: Not reported
 Corrosion Protection Tank Date: Not reported
 Corrosion Piping: Not reported
 Corrosion Protection Piping Date: Not reported
 Overfill: Not reported
 Spill Overfill Date: Not reported
 Financial Responsibility Code: Not reported
 Financial Responsibility Description: Not reported
 Surface Water: .00000
 Water Supply Well: Not reported
 Tank Last Used Date: N
 Tank Certified Number: Not reported
 Date Last Certified: Not reported
 Begin Certified Number: Not reported
 End Certified Number: 19840101

55

**BIMCO
1007 N LIBERTY STREET
WINSTON-SALEM, NC 27105**

**IMD U001203660
LUST N/A
UST**

LUST:

Incident Number: 14402
 Date Occurred: / / Submit Date: 08/03/95
 Incident Desc: SPILLS OF OIL OCCURRED FROM AGSTS INTO AN UNLINED DIKED AREA.
 Owner: DANIEL P. LAKE
 Ownership: Private Location: Facility
 Site Priority: Not reported
 Wells Affected: No Num Affected: 0
 7.5 Min Quad: Not reported 5 Min Quad: Not reported
 Lat/Long: Not reported
 Release Code: 0 Source Type: Not reported
 Facility ID: 0-027550 GPS Confirmed: No
 Source: Leak-underground Samples Include: Groundwater Samples
 Last Modified: 10/10/95
 Incident Phase: Closed Out
 NOV Issued: / / NORR Issued: Not reported
 45 Day Report: Not reported SOC Sighned: Not reported
 Public Meeting Held: Not reported

MAP FINDINGS
FOCUS MAP 8

Map ID Site Database(s) EPA ID Number

BIMCO (Continued)

U001203660

Close-out Report: 5/15/95 RS Designation: Not reported
 Corrective Action Planned: Not reported
 Reclassification Report: Not reported
 Closure Request Date: Not reported

IMD:

Incident Number: 14402
 Region: WS
 Date Occurred: 08/31/1989
 Submit Date: 08/07/1995
 GW Contam: Not reported
 Soil Contam: Not reported
 Operator: Not reported
 1007 N. LIBERTY ST.
 WINSTON-SALEM, NC
 FORSY County
 Contact Phone: Not reported
 Priority Code: Not reported
 Priority Update: Not reported
 Site Priority: Not reported
 Dem Contact: RYAN STANLEY
 Wells Affected: Not reported
 Num Affected: Not reported
 Sampled By: Samples Include:
 7.5 Min Quad: Not reported
 5 Min Quad: Not reported
 Incident Desc: MINOR SOIL CONTAMINATION CONFIRMED AFTER UST REMOVAL.
 Ownership: Private
 Operation: Industrial
 Material: GASOLINE
 Qty Lost: Not reported
 Qty Recovered: Not reported
 Source: Leak-underground
 Type: Gasoline/diesel
 Location: Other
 Setting: Industrial
 Wells Contam: Not reported
 Sampled By: Not reported
 Samples Include: Not reported
 Owner Company: BIMCO
 Lat/Long: Not reported
 Risk Site: Not reported
 Lat/Long Decimal: 0 / 0
 GPS: NOD Agency : DWM
 Last Modified: 10/10/95 Incident Phase: CO
 NOV Issued: Not reported NORR Issued: Not reported

UST:

Facility ID: 0-027550
 Telephone: (919) 725-8333
 Owner name : A & M REALTY CO
 Owner Address: 3415 GLENN AVENUE
 WINSTON-SALEM, NC 27105
 Owner Phone : (919) 725-8333
 Tank capacity : 1000
 Comment : Not reported
 Tank product : Gasoline, Gasoline Mixture

MAP FINDINGS
FOCUS MAP 8

Map ID Site Database(s) EPA ID Number

BIMCO (Continued)

U001203660

Tank material : Steel
 Interior Protection: Unknown
 Exterior Protection: Unknown
 Piping material : Steel
 Certify Type : Not reported
 Leak Detection Type : Not reported
 Leak Detection Type 2: Not reported
 Leak Detection Piping 1: Not reported
 Corrosn Protec Tank: Not reported
 Corrosn Protec Pipe: Not reported
 Spill and Overfill : Not reported
 Financial Responsibility : Not reported
 Region: 04
 Tank ID: Not reported
 Date installed: 09/29/1959
 Date removed: 07/01/1989
 Status: Permanent Closed
 Compartment Tank : No
 Main Tank : No
 Product Type: NON
 Piping System Type Code: Not reported
 Piping System Type Description: Not reported
 Corrosion Protection Tank1: Not reported
 Corrosion Protection Tank Date: Not reported
 Corrosion Piping: Not reported
 Corrosion Protection Piping Date: Not reported
 Overfill: Not reported
 Spill Overfill Date: Not reported
 Financial Responsibility Code: Not reported
 Financial Responsibility Description: Not reported
 Surface Water: .00000
 Water Supply Well: Not reported
 Tank Last Used Date: N
 Tank Certified Number: Not reported
 Date Last Certified: Not reported
 Begin Certified Number: Not reported
 End Certified Number: Not reported

56

**KENNEDY MIDDLE SCHOOL
 1000 N HIGHLAND AVENUE
 WINSTON-SALEM, NC 27101**

**UST U001204889
 N/A**

UST:
 Facility ID: 0-029651
 Telephone: (919) 727-2343
 Owner name : W-S/FC BOARD OF EDUCATION
 Owner Address: PO BOX 2513 - 1605 MILLER STREET

 WINSTON-SALEM, NC 27102
 Owner Phone : (336) 661-4999
 Tank capacity : 10000
 Comment : Not reported
 Tank product : Heating Oil/ Fuel
 Tank material : Steel
 Interior Protection: None
 Exterior Protection: Paint
 Piping material : Copper
 Certify Type : Not reported
 Leak Detection Type : Not reported

MAP FINDINGS
FOCUS MAP 8

Map ID Site Database(s) EPA ID Number

KENNEDY MIDDLE SCHOOL (Continued)

U001204889

Leak Detection Type 2: Not reported
 Leak Detection Piping 1: Not reported
 Corrosn Protec Tank: Not reported
 Corrosn Protec Pipe: Not reported
 Spill and Overfill : Not reported
 Financial Responsibility : Not reported
 Region: 04
 Tank ID: Not reported
 Date installed: 01/01/1964
 Date removed: Not reported
 Status: Currently In Use
 Compartment Tank : No
 Main Tank : No
 Product Type: HEA
 Piping System Type Code: Not reported
 Piping System Type Description: Not reported
 Corrosion Protection Tank1: Not reported
 Corrosion Protection Tank Date: Not reported
 Corrosion Piping: Not reported
 Corrosion Protection Piping Date: Not reported
 Overfill: Not reported
 Spill Overfill Date: Not reported
 Financial Responsibility Code: Not reported
 Financial Responsibility Description: Not reported
 Surface Water: 80.23415
 Water Supply Well: 80 14 02.96
 Tank Last Used Date: Y
 Tank Certified Number: HMM
 Date Last Certified: Not reported
 Begin Certified Number: Not reported
 End Certified Number: Not reported

Facility ID: 0-029651
 Telephone: (919) 727-2343
 Owner name : W-S/FC BOARD OF EDUCATION
 Owner Address: PO BOX 2513 - 1605 MILLER STREET

WINSTON-SALEM, NC 27102
 Owner Phone : (336) 661-4999
 Tank capacity : 10000
 Comment : Not reported
 Tank product : Heating Oil/ Fuel
 Tank material : Steel
 Interior Protection: None
 Exterior Protection: Paint
 Piping material : Copper
 Certify Type : Not reported
 Leak Detection Type : Not reported
 Leak Detection Type 2: Not reported
 Leak Detection Piping 1: Not reported
 Corrosn Protec Tank: Not reported
 Corrosn Protec Pipe: Not reported
 Spill and Overfill : Not reported
 Financial Responsibility : Not reported
 Region: 04
 Tank ID: Not reported
 Date installed: 01/01/1964

MAP FINDINGS
FOCUS MAP 8

Map ID Site Database(s) EPA ID Number

KENNEDY MIDDLE SCHOOL (Continued)

U001204889

Date removed: Not reported
 Status: Currently In Use
 Compartment Tank : No
 Main Tank : No
 Product Type: HEA
 Piping System Type Code: Not reported
 Piping System Type Description: Not reported
 Corrosion Protection Tank1: Not reported
 Corrosion Protection Tank Date: Not reported
 Corrosion Piping: Not reported
 Corrosion Protection Piping Date: Not reported
 Overfill: Not reported
 Spill Overfill Date: Not reported
 Financial Responsibility Code: Not reported
 Financial Responsibility Description: Not reported
 Surface Water: 80.23415
 Water Supply Well: 80 14 02.96
 Tank Last Used Date: Y
 Tank Certified Number: HMM
 Date Last Certified: Not reported
 Begin Certified Number: Not reported
 End Certified Number: Not reported

**57 SALVAGE BUILDING MATERIALS-SERV.STA.
960 N. LIBERTY ST.
WINSTON-SALEM, NC**

**IMD S101168256
LUST N/A**

LUST:

Incident Number: 6992
 Date Occurred: / / Submit Date: 10/14/91
 Incident Desc: IN 1990, TCE WAS IDENTIFIED IN WASTEWATER; TCE WAS ALSO FOUND IN SUMP
 BASIN FOR LAB WASTE.
 Owner: Not reported
 Ownership: Not reported Location: Facility
 Site Priority: E085
 Wells Affected: No Num Affected: 0
 7.5 Min Quad: Not reported 5 Min Quad: Not reported
 Lat/Long: Not reported
 Release Code: 0 Source Type: Not reported
 Facility ID: N/A GPS Confirmed: No
 Source: Leak-underground Samples Include: Groundwater Samples
 Last Modified: 03/02/92
 Incident Phase: Follow Up
 NOV Issued: 12/31/91 NORR Issued: Not reported
 45 Day Report: Not reported SOC Sighned: Not reported
 Public Meeting Held: Not reported
 Close-out Report: Not reported RS Designation: Not reported
 Corrective Action Planned: Not reported
 Reclassification Report: Not reported
 Closure Request Date: Not reported

IMD:

Incident Number: 6992
 Region: WS
 Date Occurred: 01/01/1991
 Submit Date: 10/14/1991
 GW Contam: Not reported
 Soil Contam: Not reported
 Operator: LARRY DANNER

MAP FINDINGS
FOCUS MAP 8

Map ID Site Database(s) EPA ID Number

SALVAGE BUILDING MATERIALS-SERV.STA. (Continued)

S101168256

951 N. LIBERTY ST.
WINSTON SALEM, NC 27101
FORSY County
Contact Phone: Not reported
Priority Code: L
Priority Update: 5/30/98
Site Priority: 085E
Dem Contact: Not reported
Wells Affected: No
Num Affected: Not reported
Sampled By: Samples Include:
7.5 Min Quad: Not reported
5 Min Quad: Not reported
Incident Desc: CONTAM. WAS DISCOVERED DURING TANK REMOVAL.
Ownership: Private
Operation: Industrial
Material: KEROSENE
Qty Lost: Not reported
Qty Recovered: NONE
Material: GASOLINE
Qty Lost: Not reported
Qty Recovered: Not reported
Material: WASTE OIL
Qty Lost: Not reported
Qty Recovered: Not reported
Source: Leak-underground
Type: Other petroleum product
Location: Facility
Setting: Industrial
Wells Contam: Not reported
Sampled By: Responsible Parties
Samples Include: Soil Samples
Owner Company: SALVAGE BUILDING MATERIALS
Lat/Long: 360622 / 801422
Risk Site Yes
Lat/Long Decimal: 36 / 80
GPS: NOD Agency : DWM
Last Modified: 3/2/92 Incident Phase: FU
NOV Issued: 12/31/91 NORR Issued: Not reported

**58 ABE BRENNER/GERETRUDE BRENNER
951 BRENNER STREET
WINSTON-SALEM, NC 27101**

**UST U003136356
N/A**

UST:
Facility ID: 0-016433
Telephone: (919) 724-5552
Owner name : ABE BRENNER/GERTRUDE BRENNER
Owner Address: 951 BRENNER STREET

WINSTON-SALEM, NC 27101
Owner Phone : (919) 724-5552
Tank capacity : 3000
Comment : Not reported
Tank product : Gasoline, Gasoline Mixture
Tank material : Steel
Interior Protection: Unknown
Exterior Protection: Unknown
Piping material : Steel

MAP FINDINGS
FOCUS MAP 8

Map ID Site Database(s) EPA ID Number

ABE BRENNER/GERETRUDE BRENNER (Continued)

U003136356

Certify Type : Not reported
 Leak Detection Type : Not reported
 Leak Detection Type 2: Not reported
 Leak Detection Piping 1: Not reported
 Corrosn Protec Tank: Not reported
 Corrosn Protec Pipe: Not reported
 Spill and Overfill : Not reported
 Financial Responsibility : Not reported
 Region: 04
 Tank ID: Not reported
 Date installed: 03/10/1974
 Date removed: 07/07/1989
 Status: Permanent Closed
 Compartment Tank : No
 Main Tank : No
 Product Type: NON
 Piping System Type Code: Not reported
 Piping System Type Description: Not reported
 Corrosion Protection Tank1: Not reported
 Corrosion Protection Tank Date: Not reported
 Corrosion Piping: Not reported
 Corrosion Protection Piping Date: Not reported
 Overfill: Not reported
 Spill Overfill Date: Not reported
 Financial Responsibility Code: Not reported
 Financial Responsibility Description: Not reported
 Surface Water: .00000
 Water Supply Well: Not reported
 Tank Last Used Date: N
 Tank Certified Number: Not reported
 Date Last Certified: Not reported
 Begin Certified Number: Not reported
 End Certified Number: Not reported

59

**R. J. REYNOLDS - ARCHER BLDG. 40 - A
1200 MARTIN LUTHER
WINSTON-SALEM, NC**

**IMD S102328445
LUST N/A**

LUST:

Incident Number: 16337
 Date Occurred: / / Submit Date: 09/30/96
 Incident Desc: UPON REMOVAL OF UST, SOIL CONTAM. WAS CONFIRMED.
 Owner: THOMAS ALSTON
 Ownership: Private Location: Facility
 Site Priority: E035
 Wells Affected: Not reported Num Affected: 0
 7.5 Min Quad: Not reported 5 Min Quad: Not reported
 Lat/Long: Not reported
 Release Code: 0 Source Type: Not reported
 Facility ID: Not reported GPS Confirmed: No
 Source: Leak-underground Samples Include: Not reported
 Last Modified: / /
 Incident Phase: RE
 NOV Issued: / / NORR Issued: Not reported
 45 Day Report: Not reported SOC Sighned: Not reported
 Public Meeting Held: Not reported
 Close-out Report: Not reported RS Designation: Not reported
 Corrective Action Planned: Not reported
 Reclassification Report: Not reported

MAP FINDINGS
FOCUS MAP 8

Map ID	Site	Database(s)	EPA ID Number
--------	------	-------------	---------------

R. J. REYNOLDS - ARCHER BLDG. 40 - A (Continued)

S102328445

Closure Request Date: Not reported

IMD:

Incident Number: 16337
 Region: WS
 Date Occurred: 04/22/1996
 Submit Date: 10/01/1996
 GW Contam: Yes
 Soil Contam: Not reported
 Operator: RON MCPHERSON
 P O BOX 1487
 WINSTON-SALEM, NC 27102
 FORSY County
 Contact Phone: Not reported
 Priority Code: L
 Priority Update: 5/30/98
 Site Priority: 035E
 Dem Contact: Not reported
 Wells Affected: Not reported
 Num Affected: Not reported
 Sampled By: Samples Include:
 7.5 Min Quad: Not reported
 5 Min Quad: G58
 Incident Desc: GW CONTAM. IS 2.2 PPB BENZENE.
 Ownership: Private
 Operation: Industrial
 Material: HEATING OIL
 Qty Lost: Not reported
 Qty Recovered: Not reported
 Source: Leak-underground
 Type: Heating Oil
 Location: Facility
 Setting: Residential
 Wells Contam: Not reported
 Sampled By: Responsible Parties
 Samples Include: Groundwater Samples
 Owner Company: R.J. REYNOLDS TOBACCO COMPANY
 Lat/Long: 360517 / 801421
 Risk Site: Yes
 Lat/Long Decimal: 36 / 80
 GPS: NOD
 Last Modified: Not reported
 NOV Issued: Not reported

Agency : DWM
 Incident Phase: RE
 NORR Issued: Not reported

59

**RJR ARCHER. INC.
400 EAST NINTH STREET
WINSTON-SALEM, NC 27102**

**UST 1000779881
N/A**

UST:

Facility ID: 0-015925
 Telephone: (919) 773-4431
 Owner name : RJR ARCHER. INC.
 Owner Address: 1100 REYNOLDA BOULEVARD
 WINSTON-SALEM, NC 27102
 Owner Phone : (919) 773-5329
 Tank capacity : 2000
 Comment : DETERGENT
 Tank product : Other, Hazardous

MAP FINDINGS
FOCUS MAP 8

Map ID Site Database(s) EPA ID Number

RJR ARCHER. INC. (Continued)

1000779881

Tank material : Steel
 Interior Protection: None
 Exterior Protection: Paint
 Piping material : Unknown
 Certify Type : Not reported
 Leak Detection Type : Not reported
 Leak Detection Type 2: Not reported
 Leak Detection Piping 1: Not reported
 Corrosn Protec Tank: Not reported
 Corrosn Protec Pipe: Not reported
 Spill and Overfill : Not reported
 Financial Responsibility : Not reported
 Region: 04
 Tank ID: Not reported
 Date installed: 05/08/1961
 Date removed: 12/01/1973
 Status: Permanent Closed
 Compartment Tank : No
 Main Tank : No
 Product Type: HAZ
 Piping System Type Code: Not reported
 Piping System Type Description: Not reported
 Corrosion Protection Tank1: Not reported
 Corrosion Protection Tank Date: Not reported
 Corrosion Piping: Not reported
 Corrosion Protection Piping Date: Not reported
 Overfill: Not reported
 Spill Overfill Date: Not reported
 Financial Responsibility Code: Not reported
 Financial Responsibility Description: Not reported
 Surface Water: .00000
 Water Supply Well: Not reported
 Tank Last Used Date: N
 Tank Certified Number: Not reported
 Date Last Certified: Not reported
 Begin Certified Number: Not reported
 End Certified Number: Not reported

59

**EDMAC COMPRESSOR COMPANY
1151 MARTIN LUTHER KING, JR. D
WINSTON-SALEM, NC**

**IMD 1003593807
N/A**

IMD:

Incident Number: 85876
 Region: WS
 Date Occurred: / /
 Submit Date: 08/27/2001
 GW Contam: UNK
 Soil Contam: Not reported
 Operator: Not reported
 Not reported
 Not reported
 Contact Phone: Not reported
 Priority Code: Not reported
 Priority Update: Not reported
 Site Priority: 0
 Dem Contact: Not reported
 Wells Affected: No
 Num Affected: Not reported

MAP FINDINGS
FOCUS MAP 8

Map ID Site Database(s) EPA ID Number

EDMAC COMPRESSOR COMPANY (Continued)

1003593807

Sampled By: Samples Include:
 7.5 Min Quad: Not reported
 5 Min Quad: Not reported
 Incident Desc: Not reported
 Ownership: Not reported
 Operation: Not reported
 Material: Not reported
 Qty Lost: Not reported
 Qty Recovered: Not reported
 Source: Unknown
 Type: Other petroleum product
 Location: Not reported
 Setting: Not reported
 Wells Contam: Not reported
 Sampled By: Not reported
 Samples Include: Not reported
 Owner Company: Not reported
 Lat/Long: 360619 / 801417
 Risk Site: Not reported
 Lat/Long Decimal: 36 / 80
 GPS: GPS Agency : DWQ
 Last Modified: Not reported Incident Phase: Not reported
 NOV Issued: Not reported NORR Issued: Not reported

60 REYNOLDS RJ TOBACCO CO

**NC HSDS S102442187
N/A**

, NC

NC HSDS:
 Facility Name: REYNOLDS RJ TOBACCO CO
 Latitude: 36 6 13.436666 Longitude: 80 14 18.041567
 Site Type: Federal Superfund ID #: 000 616 474

**61 FORSYTH CO REYNOLDS HEALTH CE
741 HIGHLAND AVENUE
WINSTON-SALEM, NC 27101**

**UST U003146955
N/A**

UST:
 Facility ID: 0-032208
 Telephone: (919) 727-8258
 Owner name : FORSYTH CO RISK MANAGEMENT
 Owner Address: 200 NORTH MAIN STREET

 WINSTON-SALEM, NC 27101
 Owner Phone : (336) 727-2723
 Tank capacity : 15000
 Comment : Not reported
 Tank product : Fuel Oil
 Tank material : Steel
 Interior Protection: Unknown
 Exterior Protection: Unknown
 Piping material : Unknown
 Certify Type : Not reported
 Leak Detection Type : Not reported
 Leak Detection Type 2: Not reported
 Leak Detection Piping 1: Not reported
 Corrosn Protec Tank: Not reported
 Corrosn Protec Pipe: Not reported

MAP FINDINGS
FOCUS MAP 8

Map ID Site Database(s) EPA ID Number

FORSYTH CO REYNOLDS HEALTH CE (Continued)

U003146955

Spill and Overfill : Not reported
 Financial Responsibility : Not reported
 Region: 04
 Tank ID: Not reported
 Date installed: 02/04/1967
 Date removed: 05/25/1993
 Status: Permanent Closed
 Compartment Tank : No
 Main Tank : No
 Product Type: HEA
 Piping System Type Code: Not reported
 Piping System Type Description: Not reported
 Corrosion Protection Tank1: Not reported
 Corrosion Protection Tank Date: Not reported
 Corrosion Piping: Not reported
 Corrosion Protection Piping Date: Not reported
 Overfill: Not reported
 Spill Overfill Date: Not reported
 Financial Responsibility Code: Not reported
 Financial Responsibility Description: Not reported
 Surface Water: .00000
 Water Supply Well: Not reported
 Tank Last Used Date: N
 Tank Certified Number: Not reported
 Date Last Certified: Not reported
 Begin Certified Number: Not reported
 End Certified Number: Not reported

Facility ID: 0-032208
 Telephone: (919) 727-8258
 Owner name : FORSYTH CO RISK MANAGEMENT
 Owner Address: 200 NORTH MAIN STREET

WINSTON-SALEM, NC 27101
 Owner Phone : (336) 727-2723
 Tank capacity : 560
 Comment : Not reported
 Tank product : Gasoline, Gasoline Mixture
 Tank material : Steel
 Interior Protection: Unknown
 Exterior Protection: Unknown
 Piping material : Unknown
 Certify Type : Not reported
 Leak Detection Type : Not reported
 Leak Detection Type 2: Not reported
 Leak Detection Piping 1: Not reported
 Corrosn Protec Tank: Not reported
 Corrosn Protec Pipe: Not reported
 Spill and Overfill : Not reported
 Financial Responsibility : Not reported
 Region: 04
 Tank ID: Not reported
 Date installed: 02/04/1967
 Date removed: 05/25/1993
 Status: Permanent Closed
 Compartment Tank : No
 Main Tank : No

MAP FINDINGS
FOCUS MAP 8

Map ID Site Database(s) EPA ID Number

FORSYTH CO REYNOLDS HEALTH CE (Continued)

U003146955

Product Type: NON
Piping System Type Code: Not reported
Piping System Type Description: Not reported
Corrosion Protection Tank1: Not reported
Corrosion Protection Tank Date: Not reported
Corrosion Piping: Not reported
Corrosion Protection Piping Date: Not reported
Overfill: Not reported
Spill Overfill Date: Not reported
Financial Responsibility Code: Not reported
Financial Responsibility Description: Not reported
Surface Water: .00000
Water Supply Well: Not reported
Tank Last Used Date: N
Tank Certified Number: Not reported
Date Last Certified: Not reported
Begin Certified Number: Not reported
End Certified Number: Not reported

Facility ID: 0-032208
Telephone: (919) 727-8258
Owner name : FORSYTH CO RISK MANAGEMENT
Owner Address: 200 NORTH MAIN STREET

WINSTON-SALEM, NC 27101

Owner Phone : (336) 727-2723
Tank capacity : 6000
Comment : Not reported
Tank product : Fuel Oil
Tank material : Steel
Interior Protection: Unknown
Exterior Protection: Unknown
Piping material : Unknown
Certify Type : Not reported
Leak Detection Type : Not reported
Leak Detection Type 2: Not reported
Leak Detection Piping 1: Not reported
Corrosn Protec Tank: Not reported
Corrosn Protec Pipe: Not reported
Spill and Overfill : Not reported
Financial Responsibility : Not reported
Region: 04
Tank ID: Not reported
Date installed: 02/04/1967
Date removed: 05/25/1993
Status: Permanent Closed
Compartment Tank : No
Main Tank : No
Product Type: HEA

Piping System Type Code: Not reported
Piping System Type Description: Not reported
Corrosion Protection Tank1: Not reported
Corrosion Protection Tank Date: Not reported
Corrosion Piping: Not reported
Corrosion Protection Piping Date: Not reported
Overfill: Not reported
Spill Overfill Date: Not reported

MAP FINDINGS
FOCUS MAP 8

Map ID Site Database(s) EPA ID Number

FORSYTH CO REYNOLDS HEALTH CE (Continued)

U003146955

Financial Responsibility Code: Not reported
 Financial Responsibility Description: Not reported
 Surface Water: .00000
 Water Supply Well: Not reported
 Tank Last Used Date: N
 Tank Certified Number: Not reported
 Date Last Certified: Not reported
 Begin Certified Number: Not reported
 End Certified Number: Not reported

Facility ID: 0-032208
 Telephone: (919) 727-8258
 Owner name : FORSYTH CO RISK MANAGEMENT
 Owner Address: 200 NORTH MAIN STREET

WINSTON-SALEM, NC 27101

Owner Phone : (336) 727-2723
 Tank capacity : 15000
 Comment : Not reported
 Tank product : Fuel Oil
 Tank material : Steel
 Interior Protection: Unknown
 Exterior Protection: Unknown
 Piping material : Unknown
 Certify Type : Not reported
 Leak Detection Type : Not reported
 Leak Detection Type 2: Not reported
 Leak Detection Piping 1: Not reported
 Corrosn Protec Tank: Not reported
 Corrosn Protec Pipe: Not reported
 Spill and Overfill : Not reported
 Financial Responsibility : Not reported
 Region: 04
 Tank ID: Not reported
 Date installed: 02/04/1967
 Date removed: 04/08/1996
 Status: Permanent Closed
 Compartment Tank : No
 Main Tank : No
 Product Type: HEA

Piping System Type Code: Not reported
 Piping System Type Description: Not reported
 Corrosion Protection Tank1: Not reported
 Corrosion Protection Tank Date: Not reported
 Corrosion Piping: Not reported
 Corrosion Protection Piping Date: Not reported
 Overfill: Not reported
 Spill Overfill Date: Not reported
 Financial Responsibility Code: Not reported
 Financial Responsibility Description: Not reported
 Surface Water: .00000
 Water Supply Well: Not reported
 Tank Last Used Date: N
 Tank Certified Number: Not reported
 Date Last Certified: Not reported
 Begin Certified Number: Not reported
 End Certified Number: Not reported

MAP FINDINGS
FOCUS MAP 8

Map ID	Site	Database(s)	EPA ID Number
--------	------	-------------	---------------

FORSYTH CO REYNOLDS HEALTH CE (Continued)

U003146955

Facility ID: 0-032208
 Telephone: (919) 727-8258
 Owner name : FORSYTH CO RISK MANAGEMENT
 Owner Address: 200 NORTH MAIN STREET

WINSTON-SALEM, NC 27101

Owner Phone : (336) 727-2723
 Tank capacity : 10600
 Comment : Not reported
 Tank product : Fuel Oil
 Tank material : Steel
 Interior Protection: Unknown
 Exterior Protection: Unknown
 Piping material : Unknown
 Certify Type : Not reported
 Leak Detection Type : Not reported
 Leak Detection Type 2: Not reported
 Leak Detection Piping 1: Not reported
 Corrosn Protec Tank: Not reported
 Corrosn Protec Pipe: Not reported
 Spill and Overfill : Not reported
 Financial Responsibility : Not reported
 Region: 04
 Tank ID: Not reported
 Date installed: 01/01/1964
 Date removed: 07/31/1991
 Status: Permanent Closed
 Compartment Tank : No
 Main Tank : No
 Product Type: HEA
 Piping System Type Code: Not reported
 Piping System Type Description: Not reported
 Corrosion Protection Tank1: Not reported
 Corrosion Protection Tank Date: Not reported
 Corrosion Piping: Not reported
 Corrosion Protection Piping Date: Not reported
 Overfill: Not reported
 Spill Overfill Date: Not reported
 Financial Responsibility Code: Not reported
 Financial Responsibility Description: Not reported
 Surface Water: .00000
 Water Supply Well: Not reported
 Tank Last Used Date: N
 Tank Certified Number: Not reported
 Date Last Certified: Not reported
 Begin Certified Number: Not reported
 End Certified Number: 19910204

Facility ID: 0-032208
 Telephone: (919) 727-8258
 Owner name : FORSYTH CO RISK MANAGEMENT
 Owner Address: 200 NORTH MAIN STREET

WINSTON-SALEM, NC 27101

Owner Phone : (336) 727-2723
 Tank capacity : 270

MAP FINDINGS
 FOCUS MAP 8

Map ID Site Database(s) EPA ID Number

FORSYTH CO REYNOLDS HEALTH CE (Continued)

U003146955

Comment : Not reported
 Tank product : Gasoline, Gasoline Mixture
 Tank material : Steel
 Interior Protection: Unknown
 Exterior Protection: Unknown
 Piping material : Unknown
 Certify Type : Not reported
 Leak Detection Type : Not reported
 Leak Detection Type 2: Not reported
 Leak Detection Piping 1: Not reported
 Corrosn Protec Tank: Not reported
 Corrosn Protec Pipe: Not reported
 Spill and Overfill : Not reported
 Financial Responsibility : Not reported
 Region: 04
 Tank ID: Not reported
 Date installed: 01/01/1964
 Date removed: 07/07/1991
 Status: Permanent Closed
 Compartment Tank : No
 Main Tank : No
 Product Type: NON
 Piping System Type Code: Not reported
 Piping System Type Description: Not reported
 Corrosion Protection Tank1: Not reported
 Corrosion Protection Tank Date: Not reported
 Corrosion Piping: Not reported
 Corrosion Protection Piping Date: Not reported
 Overfill: Not reported
 Spill Overfill Date: Not reported
 Financial Responsibility Code: Not reported
 Financial Responsibility Description: Not reported
 Surface Water: .00000
 Water Supply Well: Not reported
 Tank Last Used Date: N
 Tank Certified Number: Not reported
 Date Last Certified: Not reported
 Begin Certified Number: Not reported
 End Certified Number: 19910204

61 **REYNOLDS HEALTH CENTER** FINDS **1006527938**
741 N. HIGHLAND AVE. **110001477376**
WINSTON-SALEM, NC 27101

61 **REYNOLDS HEALTH CENTER** FINDS **1004550347**
741 N. HIGHLAND AVE. **110001477376**
WINSTON SALEM, NC 27101

FINDS:
 Other Pertinent Environmental Activity Identified at Site:
 AIRS Facility System (AIRS/AFS)
 Facility Registry System (FRS)

MAP FINDINGS
FOCUS MAP 8

Map ID	Site	Database(s)	EPA ID Number
--------	------	-------------	---------------

61	FORSYTH CO. - 725 HIGHLAND AVE 725 HIGHLAND AVE. WINSTON-SALEM, NC	IMD LUST	S102868408 N/A
----	---	---------------------	---------------------------

LUST:

Incident Number:	15526	Submit Date:	05/28/96
Date Occurred:	/ /		
Incident Desc:	UPON REMOVAL OF HEATING OIL TANK, SOIL AND GW CONTAM. WERE CONFIRMED.		
Owner:	ROBERT SCHOLAR		
Ownership:	Private	Location:	Residence
Site Priority:	D010		
Wells Affected:	No	Num Affected:	0
7.5 Min Quad:	Not reported	5 Min Quad:	Not reported
Lat/Long:	Not reported		
Release Code:	0	Source Type:	Not reported
Facility ID:	0-032212	GPS Confirmed:	No
Source:	Leak-underground	Samples Include:	Groundwater Samples
Last Modified:	/ /		
Incident Phase:	RE		
NOV Issued:	/ /	NORR Issued:	Not reported
45 Day Report:	Not reported	SOC Sighned:	Not reported
Public Meeting Held:	Not reported		
Close-out Report:	Not reported	RS Designation:	Not reported
Corrective Action Planned:	Not reported		
Reclassification Report:	Not reported		
Closure Request Date:	Not reported		

IMD:

Incident Number:	15526
Region:	WS
Date Occurred:	07/27/1995
Submit Date:	05/29/1996
GW Contam:	Not reported
Soil Contam:	Yes
Operator:	RON HARRIS 713 HALL OF JUS., 200 N. MAIN WINSTON-SALEM, NC 27102 FORSY County
Contact Phone:	Not reported
Priority Code:	L
Priority Update:	5/30/98
Site Priority:	010D
Dem Contact:	Not reported
Wells Affected:	No
Num Affected:	Not reported
Sampled By:	Samples Include:
7.5 Min Quad:	Not reported
5 Min Quad:	G58
Incident Desc:	290 DIESEL FOUND IN SOIL.
Ownership:	Private
Operation:	Commercial
Material:	FUEL OIL
Qty Lost:	Not reported
Qty Recovered:	Not reported
Source:	Leak-underground
Type:	Gasoline/diesel
Location:	Not reported
Setting:	Not reported
Wells Contam:	Not reported
Sampled By:	Responsible Parties

MAP FINDINGS
FOCUS MAP 8

Map ID	Site	Database(s)	EPA ID Number
--------	------	-------------	---------------

FORSYTH CO. - 725 HIGHLAND AVE (Continued)

S102868408

Samples Include: Soil Samples
 Owner Company: FORSYTH COUNTY RISK MANAGEMENT
 Lat/Long: 360600 / 801350
 Risk Site Yes
 Lat/Long Decimal: 36 / 80
 GPS: NOD Agency : DWM
 Last Modified: Not reported Incident Phase: RE
 NOV Issued: Not reported NORR Issued: Not reported

61

**FORSYTH CO MENTAL HEALTH
725 HIGHLAND AVENUE
WINSTON-SALEM, NC 27101**

**UST U001206223
N/A**

UST:

Facility ID: 0-032212
 Telephone: (919) 727-2217
 Owner name : FORSYTH CO RISK MANAGEMENT
 Owner Address: 200 NORTH MAIN STREET

WINSTON-SALEM, NC 27101

Owner Phone : (336) 727-2723
 Tank capacity : 10000
 Comment : TANK REMOVED
 Tank product : Fuel Oil
 Tank material : Steel
 Interior Protection: Unknown
 Exterior Protection: Unknown
 Piping material : Unknown
 Certify Type : Not reported
 Leak Detection Type : Not reported
 Leak Detection Type 2: Not reported
 Leak Detection Piping 1: Not reported
 Corrosn Protec Tank: Not reported
 Corrosn Protec Pipe: Not reported
 Spill and Overfill : Not reported
 Financial Responsibility : Not reported
 Region: 04
 Tank ID: Not reported
 Date installed: 02/04/1978
 Date removed: 08/25/1995
 Status: Permanent Closed
 Compartment Tank : No
 Main Tank : No
 Product Type: HEA
 Piping System Type Code: Not reported
 Piping System Type Description: Not reported
 Corrosion Protection Tank1: Not reported
 Corrosion Protection Tank Date: Not reported
 Corrosion Piping: Not reported
 Corrosion Protection Piping Date: Not reported
 Overfill: Not reported
 Spill Overfill Date: Not reported
 Financial Responsibility Code: Not reported
 Financial Responsibility Description: Not reported
 Surface Water: .00000
 Water Supply Well: Not reported
 Tank Last Used Date: N
 Tank Certified Number: Not reported
 Date Last Certified: Not reported

MAP FINDINGS
FOCUS MAP 8

Map ID Site Database(s) EPA ID Number

FORSYTH CO MENTAL HEALTH (Continued)

U001206223

Begin Certified Number: Not reported
End Certified Number: Not reported

Facility ID: 0-032212
Telephone: (919) 727-2217
Owner name : FORSYTH CO RISK MANAGEMENT
Owner Address: 200 NORTH MAIN STREET

WINSTON-SALEM, NC 27101

Owner Phone : (336) 727-2723
Tank capacity : 10000
Comment : Not reported
Tank product : Fuel Oil
Tank material : Steel
Interior Protection: Unknown
Exterior Protection: Unknown
Piping material : Unknown
Certify Type : Not reported
Leak Detection Type : Not reported
Leak Detection Type 2: Not reported
Leak Detection Piping 1: Not reported
Corrosn Protec Tank: Not reported
Corrosn Protec Pipe: Not reported
Spill and Overfill : Not reported
Financial Responsibility : Not reported
Region: 04
Tank ID: Not reported
Date installed: 02/04/1978
Date removed: 07/24/1995
Status: Permanent Closed
Compartment Tank : No
Main Tank : No
Product Type: HEA
Piping System Type Code: Not reported
Piping System Type Description: Not reported
Corrosion Protection Tank1: Not reported
Corrosion Protection Tank Date: Not reported
Corrosion Piping: Not reported
Corrosion Protection Piping Date: Not reported
Overfill: Not reported
Spill Overfill Date: Not reported
Financial Responsibility Code: Not reported
Financial Responsibility Description: Not reported
Surface Water: .00000
Water Supply Well: Not reported
Tank Last Used Date: N
Tank Certified Number: Not reported
Date Last Certified: Not reported
Begin Certified Number: Not reported
End Certified Number: Not reported

Facility ID: 0-032212
Telephone: (919) 727-2217
Owner name : FORSYTH CO RISK MANAGEMENT
Owner Address: 200 NORTH MAIN STREET

WINSTON-SALEM, NC 27101

MAP FINDINGS
FOCUS MAP 8

Map ID	Site	Database(s)	EPA ID Number
--------	------	-------------	---------------

FORSYTH CO MENTAL HEALTH (Continued)

U001206223

Owner Phone : (336) 727-2723
 Tank capacity : 10000
 Comment : Not reported
 Tank product : Fuel Oil
 Tank material : Steel
 Interior Protection: Unknown
 Exterior Protection: Unknown
 Piping material : Unknown
 Certify Type : Not reported
 Leak Detection Type : Not reported
 Leak Detection Type 2: Not reported
 Leak Detection Piping 1: Not reported
 Corrosn Protec Tank: Not reported
 Corrosn Protec Pipe: Not reported
 Spill and Overfill : Not reported
 Financial Responsibility : Not reported
 Region: 04
 Tank ID: Not reported
 Date installed: 02/04/1978
 Date removed: 07/25/1995
 Status: Permanent Closed
 Compartment Tank : No
 Main Tank : No
 Product Type: HEA
 Piping System Type Code: Not reported
 Piping System Type Description: Not reported
 Corrosion Protection Tank1: Not reported
 Corrosion Protection Tank Date: Not reported
 Corrosion Piping: Not reported
 Corrosion Protection Piping Date: Not reported
 Overfill: Not reported
 Spill Overfill Date: Not reported
 Financial Responsibility Code: Not reported
 Financial Responsibility Description: Not reported
 Surface Water: .00000
 Water Supply Well: Not reported
 Tank Last Used Date: N
 Tank Certified Number: Not reported
 Date Last Certified: Not reported
 Begin Certified Number: Not reported
 End Certified Number: Not reported

62

**BUILDING 96-1
699 LINDEN STREET
WINSTON-SALEM, NC 27102**

**UST U001195972
N/A**

UST:
 Facility ID: 0-015590
 Telephone: (910) 741-1735
 Owner name : R.J. REYNOLDS ENVIRONMENTAL
 Owner Address: PO BOX 1487

 WINSTON-SALEM, NC 27102
 Owner Phone : (336) 741-5000
 Tank capacity : 275
 Comment : OIL/WATER TANK
 Tank product : Other, Non-Petroleum
 Tank material : Steel
 Interior Protection: None

MAP FINDINGS
FOCUS MAP 8

Map ID Site Database(s) EPA ID Number

BUILDING 96-1 (Continued)

U001195972

Exterior Protection: Paint
Piping material : Steel
Certify Type : Not reported
Leak Detection Type : Not reported
Leak Detection Type 2: Not reported
Leak Detection Piping 1: Not reported
Corrosn Protec Tank: Not reported
Corrosn Protec Pipe: Not reported
Spill and Overfill : Not reported
Financial Responsibility : State funds
Region: 04
Tank ID: Not reported
Date installed: 02/08/1966
Date removed: 06/01/1991
Status: Permanent Closed
Compartment Tank : No
Main Tank : No
Product Type: EXE
Piping System Type Code: Not reported
Piping System Type Description: Not reported
Corrosion Protection Tank1: Not reported
Corrosion Protection Tank Date: Not reported
Corrosion Piping: Not reported
Corrosion Protection Piping Date: Not reported
Overfill: Not reported
Spill Overfill Date: Not reported
Financial Responsibility Code: Not reported
Financial Responsibility Description: STATE FUND
Surface Water: 80.23731
Water Supply Well: 80 14 14.32
Tank Last Used Date: Y
Tank Certified Number: HMM
Date Last Certified: Not reported
Begin Certified Number: Not reported
End Certified Number: Not reported

Facility ID: 0-015590
Telephone: (910) 741-1735
Owner name : R.J. REYNOLDS ENVIRONMENTAL
Owner Address: PO BOX 1487

WINSTON-SALEM, NC 27102
Owner Phone : (336) 741-5000
Tank capacity : 560
Comment : VARSOL
Tank product : Other, Hazardous
Tank material : Steel
Interior Protection: None
Exterior Protection: Paint
Piping material : Steel
Certify Type : Not reported
Leak Detection Type : Not reported
Leak Detection Type 2: Not reported
Leak Detection Piping 1: Not reported
Corrosn Protec Tank: Not reported
Corrosn Protec Pipe: Not reported
Spill and Overfill : Not reported

MAP FINDINGS
 FOCUS MAP 8

Map ID Site Database(s) EPA ID Number

BUILDING 96-1 (Continued)

U001195972

Financial Responsibility : State funds
 Region: 04
 Tank ID: Not reported
 Date installed: 02/08/1966
 Date removed: 07/05/1986
 Status: Permanent Closed
 Compartment Tank : No
 Main Tank : No
 Product Type: HAZ
 Piping System Type Code: Not reported
 Piping System Type Description: Not reported
 Corrosion Protection Tank1: Not reported
 Corrosion Protection Tank Date: Not reported
 Corrosion Piping: Not reported
 Corrosion Protection Piping Date: Not reported
 Overfill: Not reported
 Spill Overfill Date: Not reported
 Financial Responsibility Code: Not reported
 Financial Responsibility Description: STATE FUND
 Surface Water: 80.23731
 Water Supply Well: 80 14 14.32
 Tank Last Used Date: Y
 Tank Certified Number: HMM
 Date Last Certified: Not reported
 Begin Certified Number: Not reported
 End Certified Number: Not reported

Facility ID: 0-015590
 Telephone: (910) 741-1735
 Owner name : R.J. REYNOLDS ENVIRONMENTAL
 Owner Address: PO BOX 1487

WINSTON-SALEM, NC 27102
 Owner Phone : (336) 741-5000
 Tank capacity : 10000
 Comment : Not reported
 Tank product : Diesel, Diesel Mixture
 Tank material : Steel
 Interior Protection: None
 Exterior Protection: Paint
 Piping material : Steel
 Certify Type : Not reported
 Leak Detection Type : Not reported
 Leak Detection Type 2: Not reported
 Leak Detection Piping 1: Not reported
 Corrosn Protec Tank: Not reported
 Corrosn Protec Pipe: Not reported
 Spill and Overfill : Not reported
 Financial Responsibility : State funds
 Region: 04
 Tank ID: Not reported
 Date installed: 07/05/1966
 Date removed: 07/05/1986
 Status: Permanent Closed
 Compartment Tank : No
 Main Tank : No
 Product Type: NON

MAP FINDINGS
FOCUS MAP 8

Map ID Site Database(s) EPA ID Number

BUILDING 96-1 (Continued)

U001195972

Piping System Type Code: Not reported
Piping System Type Description: Not reported
Corrosion Protection Tank1: Not reported
Corrosion Protection Tank Date: Not reported
Corrosion Piping: Not reported
Corrosion Protection Piping Date: Not reported
Overfill: Not reported
Spill Overfill Date: Not reported
Financial Responsibility Code: Not reported
Financial Responsibility Description: STATE FUND
Surface Water: 80.23731
Water Supply Well: 80 14 14.32
Tank Last Used Date: Y
Tank Certified Number: HMM
Date Last Certified: Not reported
Begin Certified Number: Not reported
End Certified Number: Not reported

Facility ID: 0-015590
Telephone: (910) 741-1735
Owner name : R.J. REYNOLDS ENVIRONMENTAL
Owner Address: PO BOX 1487

WINSTON-SALEM, NC 27102
Owner Phone : (336) 741-5000
Tank capacity : 9250
Comment : Not reported
Tank product : Gasoline, Gasoline Mixture
Tank material : Steel
Interior Protection: None
Exterior Protection: Paint
Piping material : Steel
Certify Type : Not reported
Leak Detection Type : Not reported
Leak Detection Type 2: Not reported
Leak Detection Piping 1: Not reported
Corrosn Protec Tank: Not reported
Corrosn Protec Pipe: Not reported
Spill and Overfill : Not reported
Financial Responsibility : State funds
Region: 04
Tank ID: Not reported
Date installed: 07/05/1975
Date removed: 07/05/1986
Status: Permanent Closed
Compartment Tank : No
Main Tank : No
Product Type: NON

Piping System Type Code: Not reported
Piping System Type Description: Not reported
Corrosion Protection Tank1: Not reported
Corrosion Protection Tank Date: Not reported
Corrosion Piping: Not reported
Corrosion Protection Piping Date: Not reported
Overfill: Not reported
Spill Overfill Date: Not reported
Financial Responsibility Code: Not reported

MAP FINDINGS
FOCUS MAP 8

Map ID Site Database(s) EPA ID Number

BUILDING 96-1 (Continued)

U001195972

Financial Responsibility Description:	STATE FUND
Surface Water:	80.23731
Water Supply Well:	80 14 14.32
Tank Last Used Date:	Y
Tank Certified Number:	HMM
Date Last Certified:	Not reported
Begin Certified Number:	Not reported
End Certified Number:	Not reported
Facility ID:	0-015590
Telephone:	(910) 741-1735
Owner name :	R.J. REYNOLDS ENVIRONMENTAL
Owner Address:	PO BOX 1487
	WINSTON-SALEM, NC 27102
Owner Phone :	(336) 741-5000
Tank capacity :	10000
Comment :	Not reported
Tank product :	Gasoline, Gasoline Mixture
Tank material :	Steel
Interior Protection:	None
Exterior Protection:	Paint
Piping material :	Steel
Certify Type :	Not reported
Leak Detection Type :	Not reported
Leak Detection Type 2:	Not reported
Leak Detection Piping 1:	Not reported
Corrosn Protec Tank:	Not reported
Corrosn Protec Pipe:	Not reported
Spill and Overfill :	Not reported
Financial Responsibility :	State funds
Region:	04
Tank ID:	Not reported
Date installed:	02/08/1966
Date removed:	07/05/1986
Status:	Permanent Closed
Compartment Tank :	No
Main Tank :	No
Product Type:	NON
Piping System Type Code:	Not reported
Piping System Type Description:	Not reported
Corrosion Protection Tank1:	Not reported
Corrosion Protection Tank Date:	Not reported
Corrosion Piping:	Not reported
Corrosion Protection Piping Date:	Not reported
Overfill:	Not reported
Spill Overfill Date:	Not reported
Financial Responsibility Code:	Not reported
Financial Responsibility Description:	STATE FUND
Surface Water:	80.23731
Water Supply Well:	80 14 14.32
Tank Last Used Date:	Y
Tank Certified Number:	HMM
Date Last Certified:	Not reported
Begin Certified Number:	Not reported
End Certified Number:	Not reported

MAP FINDINGS
 FOCUS MAP 8

Map ID Site Database(s) EPA ID Number

BUILDING 96-1 (Continued)

U001195972

Facility ID: 0-015590
 Telephone: (910) 741-1735
 Owner name : R.J. REYNOLDS ENVIRONMENTAL
 Owner Address: PO BOX 1487

 WINSTON-SALEM, NC 27102
 Owner Phone : (336) 741-5000
 Tank capacity : 1000
 Comment : Not reported
 Tank product : Oil, New/Used/Mixture
 Tank material : Steel
 Interior Protection: None
 Exterior Protection: Paint
 Piping material : Steel
 Certify Type : Not reported
 Leak Detection Type : Not reported
 Leak Detection Type 2: Not reported
 Leak Detection Piping 1: Not reported
 Corrosn Protec Tank: Not reported
 Corrosn Protec Pipe: Not reported
 Spill and Overfill : Not reported
 Financial Responsibility : State funds
 Region: 04
 Tank ID: Not reported
 Date installed: 02/08/1966
 Date removed: 07/05/1986
 Status: Permanent Closed
 Compartment Tank : No
 Main Tank : No
 Product Type: NON
 Piping System Type Code: Not reported
 Piping System Type Description: Not reported
 Corrosion Protection Tank1: Not reported
 Corrosion Protection Tank Date: Not reported
 Corrosion Piping: Not reported
 Corrosion Protection Piping Date: Not reported
 Overfill: Not reported
 Spill Overfill Date: Not reported
 Financial Responsibility Code: Not reported
 Financial Responsibility Description: STATE FUND
 Surface Water: 80.23731
 Water Supply Well: 80 14 14.32
 Tank Last Used Date: Y
 Tank Certified Number: HMM
 Date Last Certified: Not reported
 Begin Certified Number: Not reported
 End Certified Number: Not reported

 Facility ID: 0-015590
 Telephone: (910) 741-1735
 Owner name : R.J. REYNOLDS ENVIRONMENTAL
 Owner Address: PO BOX 1487

 WINSTON-SALEM, NC 27102
 Owner Phone : (336) 741-5000
 Tank capacity : 10000

MAP FINDINGS
 FOCUS MAP 8

Map ID Site Database(s) EPA ID Number

BUILDING 96-1 (Continued)

U001195972

Comment : Not reported
 Tank product : Diesel, Diesel Mixture
 Tank material : Steel
 Interior Protection: None
 Exterior Protection: Paint
 Piping material : Steel
 Certify Type : Not reported
 Leak Detection Type : Not reported
 Leak Detection Type 2: Not reported
 Leak Detection Piping 1: Not reported
 Corrosn Protec Tank: Not reported
 Corrosn Protec Pipe: Not reported
 Spill and Overfill : Not reported
 Financial Responsibility : State funds
 Region: 04
 Tank ID: Not reported
 Date installed: 02/08/1966
 Date removed: 07/05/1986
 Status: Permanent Closed
 Compartment Tank : No
 Main Tank : No
 Product Type: NON
 Piping System Type Code: Not reported
 Piping System Type Description: Not reported
 Corrosion Protection Tank1: Not reported
 Corrosion Protection Tank Date: Not reported
 Corrosion Piping: Not reported
 Corrosion Protection Piping Date: Not reported
 Overfill: Not reported
 Spill Overfill Date: Not reported
 Financial Responsibility Code: Not reported
 Financial Responsibility Description: STATE FUND
 Surface Water: 80.23731
 Water Supply Well: 80 14 14.32
 Tank Last Used Date: Y
 Tank Certified Number: HMM
 Date Last Certified: Not reported
 Begin Certified Number: Not reported
 End Certified Number: Not reported

 Facility ID: 0-015590
 Telephone: (910) 741-1735
 Owner name : R.J. REYNOLDS ENVIRONMENTAL
 Owner Address: PO BOX 1487

 WINSTON-SALEM, NC 27102
 Owner Phone : (336) 741-5000
 Tank capacity : 12000
 Comment : Not reported
 Tank product : Diesel, Diesel Mixture
 Tank material : Fiberglass Reinforced Plastic
 Interior Protection: FRP
 Exterior Protection: FRP
 Piping material : FRP
 Certify Type : Installer certified by tank and piping manufacturers
 Leak Detection Type : Interstitial monitoring/secondary barrier
 Leak Detection Type 2: Not reported

MAP FINDINGS
FOCUS MAP 8

Map ID Site Database(s) EPA ID Number

BUILDING 96-1 (Continued)

U001195972

Leak Detection Piping 1: Automatic line leak detectors
 Corrosn Protec Tank: FRP tank/piping
 Corrosn Protec Pipe: Not reported
 Spill and Overfill : Ball float valves
 Financial Responsibility : State funds
 Region: 04
 Tank ID: Not reported
 Date installed: 07/05/1986
 Date removed: Not reported
 Status: Currently In Use
 Compartment Tank : No
 Main Tank : No
 Product Type: NON
 Piping System Type Code: Not reported
 Piping System Type Description: Not reported
 Corrosion Protection Tank1: Not reported
 Corrosion Protection Tank Date: 19860701
 Corrosion Piping: C
 Corrosion Protection Piping Date: 19860701
 Overfill: A
 Spill Overfill Date: Not reported
 Financial Responsibility Code: Not reported
 Financial Responsibility Description: STATE FUND
 Surface Water: 80.23731
 Water Supply Well: 80 14 14.32
 Tank Last Used Date: Y
 Tank Certified Number: HMM
 Date Last Certified: Not reported
 Begin Certified Number: Not reported
 End Certified Number: Not reported

Facility ID: 0-015590
 Telephone: (910) 741-1735
 Owner name : R.J. REYNOLDS ENVIRONMENTAL
 Owner Address: PO BOX 1487

WINSTON-SALEM, NC 27102
 Owner Phone : (336) 741-5000
 Tank capacity : 12000
 Comment : Not reported
 Tank product : Diesel, Diesel Mixture
 Tank material : Fiberglass Reinforced Plastic
 Interior Protection: FRP
 Exterior Protection: FRP
 Piping material : FRP
 Certify Type : Installer certified by tank and piping manufacturers
 Leak Detection Type : Interstitial monitoring/secondary barrier
 Leak Detection Type 2: Not reported
 Leak Detection Piping 1: Automatic line leak detectors
 Corrosn Protec Tank: FRP tank/piping
 Corrosn Protec Pipe: Not reported
 Spill and Overfill : Ball float valves
 Financial Responsibility : State funds
 Region: 04
 Tank ID: Not reported
 Date installed: 07/05/1986
 Date removed: Not reported

MAP FINDINGS
FOCUS MAP 8

Map ID Site Database(s) EPA ID Number

BUILDING 96-1 (Continued)

U001195972

Status: Currently In Use
 Compartment Tank : No
 Main Tank : No
 Product Type: NON
 Piping System Type Code: Not reported
 Piping System Type Description: Not reported
 Corrosion Protection Tank1: Not reported
 Corrosion Protection Tank Date: 19860701
 Corrosion Piping: C
 Corrosion Protection Piping Date: 19860701
 Overfill: A
 Spill Overfill Date: Not reported
 Financial Responsibility Code: Not reported
 Financial Responsibility Description: STATE FUND
 Surface Water: 80.23731
 Water Supply Well: 80 14 14.32
 Tank Last Used Date: Y
 Tank Certified Number: HMM
 Date Last Certified: Not reported
 Begin Certified Number: Not reported
 End Certified Number: Not reported

Facility ID: 0-015590
 Telephone: (910) 741-1735
 Owner name : R.J. REYNOLDS ENVIRONMENTAL
 Owner Address: PO BOX 1487

WINSTON-SALEM, NC 27102

Owner Phone : (336) 741-5000
 Tank capacity : 12000
 Comment : Not reported
 Tank product : Gasoline, Gasoline Mixture
 Tank material : Fiberglass Reinforced Plastic
 Interior Protection: FRP
 Exterior Protection: FRP
 Piping material : FRP
 Certify Type : Installer certified by tank and piping manufacturers
 Leak Detection Type : Interstitial monitoring/secondary barrier
 Leak Detection Type 2: Not reported
 Leak Detection Piping 1: Automatic line leak detectors
 Corrosn Protec Tank: FRP tank/piping
 Corrosn Protec Pipe: Dielectric coating
 Spill and Overfill : Ball float valves
 Financial Responsibility : State funds
 Region: 04
 Tank ID: Not reported
 Date installed: 07/05/1986
 Date removed: Not reported
 Status: Currently In Use
 Compartment Tank : No
 Main Tank : No
 Product Type: NON
 Piping System Type Code: Not reported
 Piping System Type Description: Not reported
 Corrosion Protection Tank1: Not reported
 Corrosion Protection Tank Date: 19860701
 Corrosion Piping: C

MAP FINDINGS
FOCUS MAP 8

Map ID Site Database(s) EPA ID Number

BUILDING 96-1 (Continued)

U001195972

Corrosion Protection Piping Date: 19860701
 Overfill: A
 Spill Overfill Date: Not reported
 Financial Responsibility Code: Not reported
 Financial Responsibility Description: STATE FUND
 Surface Water: 80.23731
 Water Supply Well: 80 14 14.32
 Tank Last Used Date: Y
 Tank Certified Number: HMM
 Date Last Certified: Not reported
 Begin Certified Number: Not reported
 End Certified Number: Not reported

Facility ID: 0-015590
 Telephone: (910) 741-1735
 Owner name : R.J. REYNOLDS ENVIRONMENTAL
 Owner Address: PO BOX 1487

WINSTON-SALEM, NC 27102

Owner Phone : (336) 741-5000
 Tank capacity : 4000
 Comment : Not reported
 Tank product : Motor oil
 Tank material : Fiberglass Reinforced Plastic
 Interior Protection: FRP
 Exterior Protection: FRP
 Piping material : FRP
 Certify Type : Installer certified by tank and piping manufacturers
 Leak Detection Type : Interstitial monitoring/secondary barrier
 Leak Detection Type 2: Not reported
 Leak Detection Piping 1: Automatic line leak detectors
 Corrosn Protec Tank: FRP tank/piping
 Corrosn Protec Pipe: Not reported
 Spill and Overfill : Ball float valves
 Financial Responsibility : State funds
 Region: 04
 Tank ID: Not reported
 Date installed: 07/05/1986
 Date removed: Not reported
 Status: Currently In Use
 Compartment Tank : No
 Main Tank : No
 Product Type: NON

Piping System Type Code: Not reported
 Piping System Type Description: Not reported
 Corrosion Protection Tank1: Not reported
 Corrosion Protection Tank Date: 19860701
 Corrosion Piping: B
 Corrosion Protection Piping Date: 19860701
 Overfill: A
 Spill Overfill Date: Not reported
 Financial Responsibility Code: Not reported
 Financial Responsibility Description: STATE FUND
 Surface Water: 80.23731
 Water Supply Well: 80 14 14.32
 Tank Last Used Date: Y
 Tank Certified Number: HMM

MAP FINDINGS
FOCUS MAP 8

Map ID Site Database(s) EPA ID Number

BUILDING 96-1 (Continued)

U001195972

Date Last Certified:	Not reported
Begin Certified Number:	Not reported
End Certified Number:	Not reported
Facility ID:	0-015590
Telephone:	(910) 741-1735
Owner name :	R.J. REYNOLDS ENVIRONMENTAL
Owner Address:	PO BOX 1487
	WINSTON-SALEM, NC 27102
Owner Phone :	(336) 741-5000
Tank capacity :	2500
Comment :	Not reported
Tank product :	Oil, New/Used/Mixture
Tank material :	Fiberglass Reinforced Plastic
Interior Protection:	FRP
Exterior Protection:	FRP
Piping material :	FRP
Certify Type :	Installer certified by tank and piping manufacturers
Leak Detection Type :	Interstitial monitoring/secondary barrier
Leak Detection Type 2:	Not reported
Leak Detection Piping 1:	None
Corrosn Protec Tank:	FRP tank/piping
Corrosn Protec Pipe:	Not reported
Spill and Overfill :	Ball float valves
Financial Responsibility :	State funds
Region:	04
Tank ID:	Not reported
Date installed:	07/05/1986
Date removed:	Not reported
Status:	Currently In Use
Compartment Tank :	No
Main Tank :	No
Product Type:	NON
Piping System Type Code:	Not reported
Piping System Type Description:	Not reported
Corrosion Protection Tank1:	Not reported
Corrosion Protection Tank Date:	19860701
Corrosion Piping:	C
Corrosion Protection Piping Date:	Not reported
Overfill:	A
Spill Overfill Date:	Not reported
Financial Responsibility Code:	Not reported
Financial Responsibility Description:	STATE FUND
Surface Water:	80.23731
Water Supply Well:	80 14 14.32
Tank Last Used Date:	Y
Tank Certified Number:	HMM
Date Last Certified:	Not reported
Begin Certified Number:	Not reported
End Certified Number:	Not reported
Facility ID:	0-015590
Telephone:	(910) 741-1735
Owner name :	R.J. REYNOLDS ENVIRONMENTAL
Owner Address:	PO BOX 1487

MAP FINDINGS
FOCUS MAP 8

Map ID Site Database(s) EPA ID Number

BUILDING 96-1 (Continued)

U001195972

WINSTON-SALEM, NC 27102
 Owner Phone : (336) 741-5000
 Tank capacity : 500
 Comment : Not reported
 Tank product : Other, Non-Petroleum
 Tank material : Steel
 Interior Protection: None
 Exterior Protection: Paint
 Piping material : Steel
 Certify Type : Installer certified by tank and piping manufacturers
 Leak Detection Type : Interstitial monitoring/secondary barrier
 Leak Detection Type 2: Not reported
 Leak Detection Piping 1: Exempt under 280.41 (B)(2)(1)- (V) (piping only)
 Corrosn Protec Tank: FRP tank/piping
 Corrosn Protec Pipe: Not reported
 Spill and Overfill : Ball float valves
 Financial Responsibility : State funds
 Region: 04
 Tank ID: Not reported
 Date installed: 07/05/1986
 Date removed: Not reported
 Status: Currently In Use
 Compartment Tank : No
 Main Tank : No
 Product Type: EXE
 Piping System Type Code: Not reported
 Piping System Type Description: Not reported
 Corrosion Protection Tank1: Not reported
 Corrosion Protection Tank Date: 19860701
 Corrosion Piping: C
 Corrosion Protection Piping Date: 19860701
 Overfill: A
 Spill Overfill Date: Not reported
 Financial Responsibility Code: Not reported
 Financial Responsibility Description: STATE FUND
 Surface Water: 80.23731
 Water Supply Well: 80 14 14.32
 Tank Last Used Date: Y
 Tank Certified Number: HMM
 Date Last Certified: Not reported
 Begin Certified Number: Not reported
 End Certified Number: Not reported

Facility ID: 0-015590
 Telephone: (910) 741-1735
 Owner name : R.J. REYNOLDS ENVIRONMENTAL
 Owner Address: PO BOX 1487

WINSTON-SALEM, NC 27102
 Owner Phone : (336) 741-5000
 Tank capacity : 550
 Comment : WASTEWATER/SKIMMED
 Tank product : Other, Non-Petroleum
 Tank material : Fiberglass Reinforced Plastic
 Interior Protection: Double Wall
 Exterior Protection: FRP
 Piping material : FRP

MAP FINDINGS
 FOCUS MAP 8

Map ID Site Database(s) EPA ID Number

BUILDING 96-1 (Continued)

U001195972

Certify Type :	Not reported
Leak Detection Type :	Not reported
Leak Detection Type 2:	Not reported
Leak Detection Piping 1:	Not reported
Corrosn Protec Tank:	Not reported
Corrosn Protec Pipe:	Not reported
Spill and Overfill :	Not reported
Financial Responsibility :	State funds
Region:	04
Tank ID:	Not reported
Date installed:	07/05/1986
Date removed:	Not reported
Status:	Currently In Use
Compartment Tank :	No
Main Tank :	No
Product Type:	EXE
Piping System Type Code:	Not reported
Piping System Type Description:	Not reported
Corrosion Protection Tank1:	Not reported
Corrosion Protection Tank Date:	Not reported
Corrosion Piping:	Not reported
Corrosion Protection Piping Date:	Not reported
Overfill:	Not reported
Spill Overfill Date:	Not reported
Financial Responsibility Code:	Not reported
Financial Responsibility Description:	STATE FUND
Surface Water:	80.23731
Water Supply Well:	80 14 14.32
Tank Last Used Date:	Y
Tank Certified Number:	HMM
Date Last Certified:	Not reported
Begin Certified Number:	Not reported
End Certified Number:	Not reported
Facility ID:	0-015590
Telephone:	(910) 741-1735
Owner name :	R.J. REYNOLDS ENVIRONMENTAL
Owner Address:	PO BOX 1487
	WINSTON-SALEM, NC 27102
Owner Phone :	(336) 741-5000
Tank capacity :	1000
Comment :	Not reported
Tank product :	Oil, New/Used/Mixture
Tank material :	Steel
Interior Protection:	None
Exterior Protection:	STIP-3
Piping material :	Steel
Certify Type :	Not reported
Leak Detection Type :	Not reported
Leak Detection Type 2:	Not reported
Leak Detection Piping 1:	Not reported
Corrosn Protec Tank:	Not reported
Corrosn Protec Pipe:	Not reported
Spill and Overfill :	Not reported
Financial Responsibility :	State funds
Region:	04

MAP FINDINGS
FOCUS MAP 8

Map ID Site Database(s) EPA ID Number

BUILDING 96-1 (Continued)

U001195972

Tank ID: Not reported
 Date installed: 01/01/1983
 Date removed: 01/10/1994
 Status: Permanent Closed
 Compartment Tank : No
 Main Tank : No
 Product Type: NON
 Piping System Type Code: Not reported
 Piping System Type Description: Not reported
 Corrosion Protection Tank1: Not reported
 Corrosion Protection Tank Date: Not reported
 Corrosion Piping: Not reported
 Corrosion Protection Piping Date: Not reported
 Overfill: Not reported
 Spill Overfill Date: Not reported
 Financial Responsibility Code: Not reported
 Financial Responsibility Description: STATE FUND
 Surface Water: 80.23731
 Water Supply Well: 80 14 14.32
 Tank Last Used Date: Y
 Tank Certified Number: HMM
 Date Last Certified: Not reported
 Begin Certified Number: Not reported
 End Certified Number: Not reported

Facility ID: 0-015590
 Telephone: (910) 741-1735
 Owner name : R.J. REYNOLDS ENVIRONMENTAL
 Owner Address: PO BOX 1487

WINSTON-SALEM, NC 27102
 Owner Phone : (336) 741-5000
 Tank capacity : 10000
 Comment : SOAPY WATER
 Tank product : Other, Non-Petroleum
 Tank material : Steel
 Interior Protection: None
 Exterior Protection: STIP-3
 Piping material : Steel
 Certify Type : Not reported
 Leak Detection Type : Not reported
 Leak Detection Type 2: Not reported
 Leak Detection Piping 1: Not reported
 Corrosn Protec Tank: Not reported
 Corrosn Protec Pipe: Not reported
 Spill and Overfill : Not reported
 Financial Responsibility : State funds
 Region: 04
 Tank ID: Not reported
 Date installed: 01/01/1983
 Date removed: 01/12/1994
 Status: Permanent Closed
 Compartment Tank : No
 Main Tank : No
 Product Type: EXE
 Piping System Type Code: Not reported
 Piping System Type Description: Not reported

MAP FINDINGS
FOCUS MAP 8

Map ID Site Database(s) EPA ID Number

BUILDING 96-1 (Continued)

U001195972

Corrosion Protection Tank1: Not reported
 Corrosion Protection Tank Date: Not reported
 Corrosion Piping: Not reported
 Corrosion Protection Piping Date: Not reported
 Overfill: Not reported
 Spill Overfill Date: Not reported
 Financial Responsibility Code: Not reported
 Financial Responsibility Description: STATE FUND
 Surface Water: 80.23731
 Water Supply Well: 80 14 14.32
 Tank Last Used Date: Y
 Tank Certified Number: HMM
 Date Last Certified: Not reported
 Begin Certified Number: Not reported
 End Certified Number: Not reported

Facility ID: 0-015590
 Telephone: (910) 741-1735
 Owner name : R.J. REYNOLDS ENVIRONMENTAL
 Owner Address: PO BOX 1487

WINSTON-SALEM, NC 27102
 Owner Phone : (336) 741-5000
 Tank capacity : 3000
 Comment : SOAPY WATER
 Tank product : Other, Non-Petroleum
 Tank material : Steel
 Interior Protection: None
 Exterior Protection: Paint
 Piping material : Steel
 Certify Type : Not reported
 Leak Detection Type : Not reported
 Leak Detection Type 2: Not reported
 Leak Detection Piping 1: Not reported
 Corrosn Protec Tank: Not reported
 Corrosn Protec Pipe: Not reported
 Spill and Overfill : Not reported
 Financial Responsibility : State funds
 Region: 04
 Tank ID: Not reported
 Date installed: 01/01/1982
 Date removed: 07/05/1986
 Status: Permanent Closed
 Compartment Tank : No
 Main Tank : No
 Product Type: EXE

Piping System Type Code: Not reported
 Piping System Type Description: Not reported
 Corrosion Protection Tank1: Not reported
 Corrosion Protection Tank Date: Not reported
 Corrosion Piping: Not reported
 Corrosion Protection Piping Date: Not reported
 Overfill: Not reported
 Spill Overfill Date: Not reported
 Financial Responsibility Code: Not reported
 Financial Responsibility Description: STATE FUND
 Surface Water: 80.23731

MAP FINDINGS
FOCUS MAP 8

Map ID	Site	Database(s)	EPA ID Number
	BUILDING 96-1 (Continued)		U001195972
	Water Supply Well: 80 14 14.32		
	Tank Last Used Date: Y		
	Tank Certified Number: HMM		
	Date Last Certified: Not reported		
	Begin Certified Number: Not reported		
	End Certified Number: Not reported		
62	REYNOLDS RJ TOBACCO COMPANY 7TH ST / LINDEN ST WINSTON-SALEM, NC	SHWS	S104919081 N/A
	SHWS: Facility ID: NCD000616474 Facility Status: Sites Requiring No Further Action		
62	R. J. REYNOLDS - TRUCKING FACILITY 699 LINDEN STREET WINSTON SALEM, NC 27105	IMD LUST	S104483223 N/A
	LUST: Incident Number: 21334 Date Occurred: 08/16/99 Incident Desc: TWO 4000 GALLON DIESEL UST ONE 4000 GALLON GASOLINE UST REMOVED FROM SITE SOIL CONTAMINATION DETECTED IN SAMPLES 20400/MG/KG TPH EPA-8015M/3550 IN SAMPLE DP-1 Owner: LARRY DUNN VICE PRESIDENT Ownership: Private Site Priority: Not reported Wells Affected: Not reported 7.5 Min Quad: Not reported Lat/Long: 360606 / 801418 Release Code: 0 Facility ID: 0-015590 Source: Leak-underground Last Modified: / / Incident Phase: RE NOV Issued: / / 45 Day Report: Not reported Public Meeting Held: Not reported Close-out Report: Not reported Corrective Action Planned: Not reported Reclassification Report: Not reported Closure Request Date: Not reported Location: Facility Num Affected: 0 5 Min Quad: E340 Source Type: Not reported GPS Confirmed: No Samples Include: Not reported NORR Issued: Not reported SOC Signed: Not reported RS Designation: Not reported		
	IMD: Incident Number: 21334 Region: WS Date Occurred: 03/16/1999 Submit Date: 03/06/2000 GW Contam: Yes Soil Contam: Not reported Operator: GEORGE LAMB P.O. BOX 2959 WINSTON SALEM, NC 27102 FORSY County Contact Phone: Not reported Priority Code: Not reported Priority Update: 3/6/00 Site Priority: U		

MAP FINDINGS
FOCUS MAP 8

Map ID Site Database(s) EPA ID Number

R. J. REYNOLDS - TRUCKING FACILITY (Continued)

S104483223

Dem Contact: Not reported
 Wells Affected: Not reported
 Num Affected: Not reported
 Sampled By: Samples Include:
 7.5 Min Quad: Not reported
 5 Min Quad: E34
 Incident Desc: SOIL AND GW CONTAMINATION CONFIRMED.
 Ownership: Private
 Operation: Commercial
 Material: GASOLINE
 Qty Lost: Not reported
 Qty Recovered: Not reported
 Material: DIESEL
 Qty Lost: Not reported
 Qty Recovered: Not reported
 Source: Leak-underground
 Type: Gasoline/diesel
 Location: Facility
 Setting: Urban
 Wells Contam: Not reported
 Sampled By: Responsible Parties
 Samples Include: Groundwater Samples
 Owner Company: R.J. REYNOLDS TOBACCO CORP.
 Lat/Long: 360606 / 801418
 Risk Site: Not reported
 Lat/Long Decimal: 36 / 80
 GPS: NOD Agency : DWM
 Last Modified: Not reported Incident Phase: RE
 NOV Issued: Not reported NORR Issued: Not reported

62 7TH & LINDEN ST ERNS 92252642
 7TH & LINDEN ST N/A
 WINSTON SALEM, NC

62 R J REYNOLDS TOBACCO CO RCRIS-SQG 1000989321
 BLDG 95-1 7TH AT LINDEN ST FINDS NCD000616474
 WINSTON SALEM, NC 27102 CERC-NFRAP

CERCLIS-NFRAP Classification Data:
 Site Incident Category: Not reported Federal Facility: Not a Federal Facility
 Non NPL Code: NFRAP NPL Status: Not on the NPL
 Ownership Status: Other
 CERCLIS-NFRAP Assessment History:
 Assessment: DISCOVERY Completed: 08/01/1980
 Assessment: PRELIMINARY ASSESSMENT Completed: 10/10/1986
 Assessment: SITE INSPECTION Completed: 12/03/1990
 Assessment: ARCHIVE SITE Completed: 12/03/1990
 CERCLIS-NFRAP Alias Name(s):
 REYNOLDS RJ TOBACCO CO

MAP FINDINGS
FOCUS MAP 8

Map ID	Site	Database(s)	EPA ID Number
	R J REYNOLDS TOBACCO CO (Continued)		1000989321
	<p>RCRIS:</p> <p>Owner: RJR INDUSTRIES INC EPA ID: NCD000616474</p> <p>Contact: GEORGE LAMB (919) 777-5810</p> <p>Classification: N, Small Quantity Generator Used Oil Recyc: No TSDF Activities: Not reported</p> <p>Violation Status: No violations found</p> <p>FINDS:</p> <p>Other Pertinent Environmental Activity Identified at Site: Facility Registry System (FRS) Resource Conservation and Recovery Act Information system (RCRAINFO) Toxic Chemical Release Inventory System (TRIS)</p>		
62	RJ REYNOLDS TOBACCO CO 96 LINDEN ST WINSTON SALEM, NC 27102	RCRIS-SQG FINDS	1000140715 NCD000616482
	<p>RCRIS:</p> <p>Owner: RJR INDUSTRIES INC (919) 741-1724 EPA ID: NCD000616482</p> <p>Contact: CARL L MARTIN (910) 741-1724</p> <p>Classification: Small Quantity Generator Used Oil Recyc: No TSDF Activities: Not reported</p> <p>Violation Status: No violations found</p> <p>FINDS:</p> <p>Other Pertinent Environmental Activity Identified at Site: Facility Registry System (FRS) Resource Conservation and Recovery Act Information system (RCRAINFO)</p>		
63	HEALTH AND WELFARE BLDG 720 CARL RUSSELL AVE. WINSTON-SALEM, NC 27101	UST	U001206287 N/A
	<p>UST:</p> <p>Facility ID: 0-032346 Telephone: (336) 727-2723 Owner name : FORSYTH CO RISK MANAGEMENT Owner Address: 200 NORTH MAIN STREET</p> <p>WINSTON-SALEM, NC 27101</p> <p>Owner Phone : (336) 727-2723 Tank capacity : 8000 Comment : Not reported Tank product : Heating Oil/ Fuel Tank material : Steel Interior Protection: Unknown Exterior Protection: Unknown</p>		

MAP FINDINGS
FOCUS MAP 8

Map ID Site Database(s) EPA ID Number

HEALTH AND WELFARE BLDG (Continued)

U001206287

Piping material : Unknown
 Certify Type : Not reported
 Leak Detection Type : Not reported
 Leak Detection Type 2: Not reported
 Leak Detection Piping 1: Not reported
 Corrosn Protec Tank: Not reported
 Corrosn Protec Pipe: Not reported
 Spill and Overfill : Not reported
 Financial Responsibility : Not reported
 Region: 04
 Tank ID: Not reported
 Date installed: 01/10/1964
 Date removed: 12/31/1988
 Status: Permanent Closed
 Compartment Tank : No
 Main Tank : No
 Product Type: HEA
 Piping System Type Code: Not reported
 Piping System Type Description: Not reported
 Corrosion Protection Tank1: Not reported
 Corrosion Protection Tank Date: Not reported
 Corrosion Piping: Not reported
 Corrosion Protection Piping Date: Not reported
 Overfill: Not reported
 Spill Overfill Date: Not reported
 Financial Responsibility Code: Not reported
 Financial Responsibility Description: Not reported
 Surface Water: -80.39856
 Water Supply Well: 80 23 54.82
 Tank Last Used Date: Y
 Tank Certified Number: HMM
 Date Last Certified: Not reported
 Begin Certified Number: Not reported
 End Certified Number: Not reported

Facility ID: 0-032346
 Telephone: (336) 727-2723
 Owner name : FORSYTH CO RISK MANAGEMENT
 Owner Address: 200 NORTH MAIN STREET

WINSTON-SALEM, NC 27101

Owner Phone : (336) 727-2723
 Tank capacity : 10000
 Comment : Not reported
 Tank product : Heating Oil/ Fuel
 Tank material : Steel
 Interior Protection: Unknown
 Exterior Protection: FRP
 Piping material : FRP
 Certify Type : Not reported
 Leak Detection Type : Not reported
 Leak Detection Type 2: Not reported
 Leak Detection Piping 1: Not reported
 Corrosn Protec Tank: Not reported
 Corrosn Protec Pipe: Not reported
 Spill and Overfill : Not reported
 Financial Responsibility : Not reported

MAP FINDINGS
FOCUS MAP 8

Map ID Site Database(s) EPA ID Number

HEALTH AND WELFARE BLDG (Continued)

U001206287

Region: 04
 Tank ID: Not reported
 Date installed: 12/31/1988
 Date removed: Not reported
 Status: Currently In Use
 Compartment Tank : No
 Main Tank : No
 Product Type: HEA
 Piping System Type Code: Not reported
 Piping System Type Description: Not reported
 Corrosion Protection Tank1: Not reported
 Corrosion Protection Tank Date: Not reported
 Corrosion Piping: Not reported
 Corrosion Protection Piping Date: Not reported
 Overfill: Not reported
 Spill Overfill Date: Not reported
 Financial Responsibility Code: Not reported
 Financial Responsibility Description: Not reported
 Surface Water: -80.39856
 Water Supply Well: 80 23 54.82
 Tank Last Used Date: Y
 Tank Certified Number: HMM
 Date Last Certified: Not reported
 Begin Certified Number: Not reported
 End Certified Number: Not reported

64

**FORSYTH CO EMERGENCY MED SERV
 911 EAST 5TH STREET
 WINSTON-SALEM, NC 27101**

**UST U001206224
 N/A**

UST:
 Facility ID: 0-032213
 Telephone: (336) 727-2723
 Owner name : FORSYTH CO RISK MANAGEMENT
 Owner Address: 200 NORTH MAIN STREET

 WINSTON-SALEM, NC 27101
 Owner Phone : (336) 727-2723
 Tank capacity : 6000
 Comment : Not reported
 Tank product : Diesel, Diesel Mixture
 Tank material : Fiberglass Reinforced Plastic
 Interior Protection: FRP
 Exterior Protection: FRP
 Piping material : FRP
 Certify Type : Not reported
 Leak Detection Type : Not reported
 Leak Detection Type 2: Not reported
 Leak Detection Piping 1: Not reported
 Corrosn Protec Tank: FRP tank/piping
 Corrosn Protec Pipe: Not reported
 Spill and Overfill : Automatic shutoff devices
 Financial Responsibility : Not reported
 Region: 04
 Tank ID: Not reported
 Date installed: 01/01/1990
 Date removed: Not reported
 Status: Currently In Use
 Compartment Tank : No

MAP FINDINGS
FOCUS MAP 8

Map ID Site Database(s) EPA ID Number

FORSYTH CO EMERGENCY MED SERV (Continued)

U001206224

Main Tank : No
 Product Type: NON
 Piping System Type Code: Not reported
 Piping System Type Description: Not reported
 Corrosion Protection Tank1: Not reported
 Corrosion Protection Tank Date: 19901231
 Corrosion Piping: C
 Corrosion Protection Piping Date: 19901231
 Overfill: A
 Spill Overfill Date: 19901231
 Financial Responsibility Code: Not reported
 Financial Responsibility Description: Not reported
 Surface Water: -80.39774
 Water Supply Well: 80 23 51.86
 Tank Last Used Date: Y
 Tank Certified Number: HMM
 Date Last Certified: Not reported
 Begin Certified Number: Not reported
 End Certified Number: Not reported

65

**CAMEL CITY LAUNDRY CO.
 501 E. THIRD STREET
 WINSTON-SALEM, NC 27101**

**IMD U003146670
 UST N/A**

IMD:

Incident Number: 5250
 Region: WS
 Date Occurred: / /
 Submit Date: 10/25/1989
 GW Contam: Yes
 Soil Contam: Not reported
 Operator: Not reported
 Not reported
 Not reported
 Contact Phone: Not reported
 Priority Code: E
 Priority Update: Not reported
 Site Priority: 70
 Dem Contact: Not reported
 Wells Affected: No
 Num Affected: Not reported
 Sampled By: Samples Include:
 7.5 Min Quad: Not reported
 5 Min Quad: Not reported
 Incident Desc: Not reported
 Ownership: Not reported
 Operation: Not reported
 Material: Not reported
 Qty Lost: Not reported
 Qty Recovered: Not reported
 Source: Pit, pond, lagoon
 Type: Other petroleum product
 Location: Not reported
 Setting: Not reported
 Wells Contam: Not reported
 Sampled By: Not reported
 Samples Include: Not reported
 Owner Company: Not reported
 Lat/Long: 360554 / 801418

MAP FINDINGS
FOCUS MAP 8

Map ID Site Database(s) EPA ID Number

CAMEL CITY LAUNDRY CO. (Continued)

U003146670

Risk Site	Not reported	Agency :	DWQ
Lat/Long Decimal:36 / 80		Incident Phase:	Not reported
GPS:	GPS	NORR Issued:	Not reported
Last Modified:	Not reported		
NOV Issued:	Not reported		

UST:

Facility ID:	0-029925
Telephone:	(919) 724-4700
Owner name :	CAMEL CITY LAUNDRY CO.
Owner Address:	1481 NEW WALKERTOWN ROAD

WINSTON-SALEM, NC 27101

Owner Phone :	(919) 724-4700
Tank capacity :	10000
Comment :	Not reported
Tank product :	Fuel Oil
Tank material :	Unknown
Interior Protection:	Unknown
Exterior Protection:	Unknown
Piping material :	Unknown
Certify Type :	Not reported
Leak Detection Type :	Not reported
Leak Detection Type 2:	Not reported
Leak Detection Piping 1:	Not reported
Corrosn Protec Tank:	Not reported
Corrosn Protec Pipe:	Not reported
Spill and Overfill :	Not reported
Financial Responsibility :	Not reported
Region:	04
Tank ID:	Not reported
Date installed:	12/30/1965
Date removed:	Not reported
Status:	Currently In Use
Compartment Tank :	No
Main Tank :	No
Product Type:	HEA
Piping System Type Code:	Not reported
Piping System Type Description:	Not reported
Corrosion Protection Tank1:	Not reported
Corrosion Protection Tank Date:	Not reported
Corrosion Piping:	Not reported
Corrosion Protection Piping Date:	Not reported
Overfill:	Not reported
Spill Overfill Date:	Not reported
Financial Responsibility Code:	Not reported
Financial Responsibility Description:	Not reported
Surface Water:	80.23915
Water Supply Well:	80 14 20.95
Tank Last Used Date:	Y
Tank Certified Number:	HMM
Date Last Certified:	Not reported
Begin Certified Number:	Not reported
End Certified Number:	Not reported

Facility ID:	0-029925
Telephone:	(919) 724-4700
Owner name :	CAMEL CITY LAUNDRY CO.

MAP FINDINGS
FOCUS MAP 8

Map ID Site Database(s) EPA ID Number

CAMEL CITY LAUNDRY CO. (Continued)

U003146670

Owner Address: 1481 NEW WALKERTOWN ROAD
WINSTON-SALEM, NC 27101
Owner Phone : (919) 724-4700
Tank capacity : 700
Comment : MINERAL SPIRITS
Tank product : Other, Petroleum
Tank material : Unknown
Interior Protection: Unknown
Exterior Protection: Unknown
Piping material : Unknown
Certify Type : Not reported
Leak Detection Type : Not reported
Leak Detection Type 2: Not reported
Leak Detection Piping 1: Not reported
Corrosn Protec Tank: Not reported
Corrosn Protec Pipe: Not reported
Spill and Overfill : Not reported
Financial Responsibility : Not reported
Region: 04
Tank ID: Not reported
Date installed: 12/30/1965
Date removed: Not reported
Status: Currently In Use
Compartment Tank : No
Main Tank : No
Product Type: NON
Piping System Type Code: Not reported
Piping System Type Description: Not reported
Corrosion Protection Tank1: Not reported
Corrosion Protection Tank Date: Not reported
Corrosion Piping: Not reported
Corrosion Protection Piping Date: Not reported
Overfill: Not reported
Spill Overfill Date: Not reported
Financial Responsibility Code: Not reported
Financial Responsibility Description: Not reported
Surface Water: 80.23915
Water Supply Well: 80 14 20.95
Tank Last Used Date: Y
Tank Certified Number: HMM
Date Last Certified: Not reported
Begin Certified Number: Not reported
End Certified Number: Not reported

Facility ID: 0-029925
Telephone: (919) 724-4700
Owner name : CAMEL CITY LAUNDRY CO.
Owner Address: 1481 NEW WALKERTOWN ROAD
WINSTON-SALEM, NC 27101
Owner Phone : (919) 724-4700
Tank capacity : 700
Comment : MINERAL SPIRITS
Tank product : Other, Petroleum
Tank material : Unknown
Interior Protection: Unknown

MAP FINDINGS
FOCUS MAP 8

Map ID Site Database(s) EPA ID Number

CAMEL CITY LAUNDRY CO. (Continued)

U003146670

Exterior Protection: Unknown
Piping material : Unknown
Certify Type : Not reported
Leak Detection Type : Not reported
Leak Detection Type 2: Not reported
Leak Detection Piping 1: Not reported
Corrosn Protec Tank: Not reported
Corrosn Protec Pipe: Not reported
Spill and Overfill : Not reported
Financial Responsibility : Not reported
Region: 04
Tank ID: Not reported
Date installed: 12/30/1965
Date removed: Not reported
Status: Currently In Use
Compartment Tank : No
Main Tank : No
Product Type: NON
Piping System Type Code: Not reported
Piping System Type Description: Not reported
Corrosion Protection Tank1: Not reported
Corrosion Protection Tank Date: Not reported
Corrosion Piping: Not reported
Corrosion Protection Piping Date: Not reported
Overfill: Not reported
Spill Overfill Date: Not reported
Financial Responsibility Code: Not reported
Financial Responsibility Description: Not reported
Surface Water: 80.23915
Water Supply Well: 80 14 20.95
Tank Last Used Date: Y
Tank Certified Number: HMM
Date Last Certified: Not reported
Begin Certified Number: Not reported
End Certified Number: Not reported

Facility ID: 0-029925
Telephone: (919) 724-4700
Owner name : CAMEL CITY LAUNDRY CO.
Owner Address: 1481 NEW WALKERTOWN ROAD

WINSTON-SALEM, NC 27101
Owner Phone : (919) 724-4700
Tank capacity : 1000
Comment : Not reported
Tank product : Gasoline, Gasoline Mixture
Tank material : Unknown
Interior Protection: Unknown
Exterior Protection: Unknown
Piping material : Unknown
Certify Type : Not reported
Leak Detection Type : Not reported
Leak Detection Type 2: Not reported
Leak Detection Piping 1: Not reported
Corrosn Protec Tank: Not reported
Corrosn Protec Pipe: Not reported
Spill and Overfill : Not reported

MAP FINDINGS
FOCUS MAP 8

Map ID Site Database(s) EPA ID Number

CAMEL CITY LAUNDRY CO. (Continued)

U003146670

Financial Responsibility : Not reported
 Region: 04
 Tank ID: Not reported
 Date installed: 12/30/1965
 Date removed: Not reported
 Status: Currently In Use
 Compartment Tank : No
 Main Tank : No
 Product Type: NON
 Piping System Type Code: Not reported
 Piping System Type Description: Not reported
 Corrosion Protection Tank1: Not reported
 Corrosion Protection Tank Date: Not reported
 Corrosion Piping: Not reported
 Corrosion Protection Piping Date: Not reported
 Overfill: Not reported
 Spill Overfill Date: Not reported
 Financial Responsibility Code: Not reported
 Financial Responsibility Description: Not reported
 Surface Water: 80.23915
 Water Supply Well: 80 14 20.95
 Tank Last Used Date: Y
 Tank Certified Number: HMM
 Date Last Certified: Not reported
 Begin Certified Number: Not reported
 End Certified Number: Not reported

66 WINSTON-SALEM COAL GAS PLANT NO. 1

**NC HSDS S102442191
N/A**

, NC

NC HSDS:

Facility Name: WINSTON-SALEM COAL GAS PLANT NO. 1
 Latitude: 36 5 54.953000 Longitude: 80 14 19.804694
 Site Type: Federal Superfund ID #: 986 188 845

**67 GREYHOUND LINES INC
250 GREYHOUND COURT
WINSTON-SALEM, NC 27101**

**IMD U001187155
LUST N/A
UST**

LUST:

Incident Number: 16464
 Date Occurred: 08/23/95 Submit Date: 11/07/96
 Incident Desc: SOIL CONTAM. CONFIRMED. WATER SUPPLY WELL IS 400 FT FROM SITE.
 Owner: CHARLES SWARINGEN
 Ownership: Private Location: Residence
 Site Priority: E060
 Wells Affected: Not reported Num Affected: 0
 7.5 Min Quad: Not reported 5 Min Quad: Not reported
 Lat/Long: Not reported
 Release Code: 0 Source Type: Not reported
 Facility ID: 0-003428 GPS Confirmed: No
 Source: Leak-underground Samples Include: Not reported
 Last Modified: / /
 Incident Phase: RE
 NOV Issued: / / NORR Issued: Not reported
 45 Day Report: Not reported SOC Sighned: Not reported
 Public Meeting Held: Not reported

MAP FINDINGS
FOCUS MAP 8

Map ID Site Database(s) EPA ID Number

GREYHOUND LINES INC (Continued)

U001187155

Close-out Report: Not reported RS Designation: Not reported
Corrective Action Planned: Not reported
Reclassification Report: Not reported
Closure Request Date: Not reported

IMD:

Incident Number: 16464
Region: WS
Date Occurred: 08/23/1995
Submit Date: 11/08/1996
GW Contam: Yes
Soil Contam: Not reported
Operator: RITA FELTON
350 NORTH PAUL STREET
DALLAS, TX 75201
Contact Phone: Not reported
Priority Code: L
Priority Update: 5/30/98
Site Priority: 060E
Dem Contact: Not reported
Wells Affected: No
Num Affected: Not reported
Sampled By: Samples Include:
7.5 Min Quad: Not reported
5 Min Quad: G58
Incident Desc: SAMPLING CONFIRMED SOIL AND GW CONTAMINATION.
Ownership: Private
Operation: Commercial
Material: DIESEL
Qty Lost: Not reported
Qty Recovered: Not reported
Source: Leak-underground
Type: Gasoline/diesel
Location: Facility
Setting: Industrial
Wells Contam: Not reported
Sampled By: Responsible Parties
Samples Include: Groundwater Samples
Owner Company: GREYHOUND LINES, INC.
Lat/Long: 360550 / 801405
Risk Site: Yes
Lat/Long Decimal: 36 / 80
GPS: NOD Agency : DWM
Last Modified: Not reported Incident Phase: RE
NOV Issued: Not reported NORR Issued: Not reported

UST:

Facility ID: 0-001737
Telephone: (919) 724-1429
Owner name : GREYHOUND LINES. INC.
Owner Address: PO BOX 660362
DALLAS, TX 75266
Owner Phone : (214) 698-4674
Tank capacity : 10000
Comment : Not reported
Tank product : Diesel, Diesel Mixture
Tank material : Steel

MAP FINDINGS
FOCUS MAP 8

Map ID Site Database(s) EPA ID Number

GREYHOUND LINES INC (Continued)

U001187155

Interior Protection: Unknown
 Exterior Protection: Unknown
 Piping material : Steel
 Certify Type : Not reported
 Leak Detection Type : Not reported
 Leak Detection Type 2: Not reported
 Leak Detection Piping 1: Not reported
 Corrosn Protec Tank: Not reported
 Corrosn Protec Pipe: Not reported
 Spill and Overfill : Not reported
 Financial Responsibility : Not reported
 Region: 04
 Tank ID: Not reported
 Date installed: 04/24/1974
 Date removed: 06/27/1995
 Status: Permanent Closed
 Compartment Tank : No
 Main Tank : No
 Product Type: NON
 Piping System Type Code: Not reported
 Piping System Type Description: Not reported
 Corrosion Protection Tank1: Not reported
 Corrosion Protection Tank Date: Not reported
 Corrosion Piping: Not reported
 Corrosion Protection Piping Date: Not reported
 Overfill: Not reported
 Spill Overfill Date: Not reported
 Financial Responsibility Code: Not reported
 Financial Responsibility Description: Not reported
 Surface Water: .00000
 Water Supply Well: Not reported
 Tank Last Used Date: N
 Tank Certified Number: Not reported
 Date Last Certified: Not reported
 Begin Certified Number: Not reported
 End Certified Number: Not reported

68 **PIEDMONT NATURAL GAS COMPANY.**
250 LINDEN STREET
WINSTON-SALEM, NC 27101

UST 1000831726
N/A

UST:
 Facility ID: 0-015234
 Telephone: (919) 761-8303
 Owner name : PIEDMONT NATURAL GAS COMPANY INC
 Owner Address: PO BOX 33068 ATTN: PARROTT

 CHARLOTTE, NC 28233
 Owner Phone : (704) 364-3120
 Tank capacity : 10000
 Comment : Not reported
 Tank product : Gasoline, Gasoline Mixture
 Tank material : Fiberglass Reinforced Plastic
 Interior Protection: FRP
 Exterior Protection: FRP
 Piping material : FRP
 Certify Type : Not reported
 Leak Detection Type : Not reported
 Leak Detection Type 2: Not reported

MAP FINDINGS
FOCUS MAP 8

Map ID Site Database(s) EPA ID Number

PIEDMONT NATURAL GAS COMPANY. (Continued)

1000831726

Leak Detection Piping 1: Not reported
 Corrosn Protec Tank: FRP tank/piping
 Corrosn Protec Pipe: Not reported
 Spill and Overfill : Automatic shutoff devices
 Financial Responsibility : Not reported
 Region: 04
 Tank ID: Not reported
 Date installed: 08/19/1991
 Date removed: Not reported
 Status: Currently In Use
 Compartment Tank : No
 Main Tank : No
 Product Type: NON
 Piping System Type Code: Not reported
 Piping System Type Description: Not reported
 Corrosion Protection Tank1: Not reported
 Corrosion Protection Tank Date: 19910819
 Corrosion Piping: C
 Corrosion Protection Piping Date: 19910819
 Overfill: A
 Spill Overfill Date: 19910819
 Financial Responsibility Code: Not reported
 Financial Responsibility Description: Not reported
 Surface Water: 80.23851
 Water Supply Well: 80 14 18.65
 Tank Last Used Date: Y
 Tank Certified Number: HMM
 Date Last Certified: Not reported
 Begin Certified Number: Not reported
 End Certified Number: Not reported

Facility ID: 0-015234
 Telephone: (919) 761-8303
 Owner name : PIEDMONT NATURAL GAS COMPANY INC
 Owner Address: PO BOX 33068 ATTN: PARROTT

CHARLOTTE, NC 28233
 Owner Phone : (704) 364-3120
 Tank capacity : 6000
 Comment : Not reported
 Tank product : Gasoline, Gasoline Mixture
 Tank material : Steel
 Interior Protection: None
 Exterior Protection: Paint
 Piping material : Steel
 Certify Type : Not reported
 Leak Detection Type : Not reported
 Leak Detection Type 2: Not reported
 Leak Detection Piping 1: Not reported
 Corrosn Protec Tank: Not reported
 Corrosn Protec Pipe: Not reported
 Spill and Overfill : Not reported
 Financial Responsibility : Not reported
 Region: 04
 Tank ID: Not reported
 Date installed: 04/21/1974
 Date removed: 08/19/1991

MAP FINDINGS
FOCUS MAP 8

Map ID Site Database(s) EPA ID Number

PIEDMONT NATURAL GAS COMPANY. (Continued)

1000831726

Status: Permanent Closed
 Compartment Tank : No
 Main Tank : No
 Product Type: NON
 Piping System Type Code: Not reported
 Piping System Type Description: Not reported
 Corrosion Protection Tank1: Not reported
 Corrosion Protection Tank Date: Not reported
 Corrosion Piping: Not reported
 Corrosion Protection Piping Date: Not reported
 Overfill: Not reported
 Spill Overfill Date: Not reported
 Financial Responsibility Code: Not reported
 Financial Responsibility Description: Not reported
 Surface Water: 80.23851
 Water Supply Well: 80 14 18.65
 Tank Last Used Date: Y
 Tank Certified Number: HMM
 Date Last Certified: Not reported
 Begin Certified Number: Not reported
 End Certified Number: Not reported

Facility ID: 0-015234
 Telephone: (919) 761-8303
 Owner name : PIEDMONT NATURAL GAS COMPANY INC
 Owner Address: PO BOX 33068 ATTN: PARROTT

CHARLOTTE, NC 28233
 Owner Phone : (704) 364-3120
 Tank capacity : 500
 Comment : Not reported
 Tank product : Diesel, Diesel Mixture
 Tank material : Steel
 Interior Protection: None
 Exterior Protection: Paint
 Piping material : Steel
 Certify Type : Not reported
 Leak Detection Type : Not reported
 Leak Detection Type 2: Not reported
 Leak Detection Piping 1: Not reported
 Corrosn Protec Tank: Not reported
 Corrosn Protec Pipe: Not reported
 Spill and Overfill : Not reported
 Financial Responsibility : Not reported
 Region: 04
 Tank ID: Not reported
 Date installed: 04/20/1978
 Date removed: 08/19/1991
 Status: Permanent Closed
 Compartment Tank : No
 Main Tank : No
 Product Type: NON
 Piping System Type Code: Not reported
 Piping System Type Description: Not reported
 Corrosion Protection Tank1: Not reported
 Corrosion Protection Tank Date: Not reported
 Corrosion Piping: Not reported

MAP FINDINGS
FOCUS MAP 8

Map ID	Site	Database(s)	EPA ID Number
	PIEDMONT NATURAL GAS COMPANY. (Continued)		1000831726
	Corrosion Protection Piping Date:	Not reported	
	Overfill:	Not reported	
	Spill Overfill Date:	Not reported	
	Financial Responsibility Code:	Not reported	
	Financial Responsibility Description:	Not reported	
	Surface Water:	80.23851	
	Water Supply Well:	80 14 18.65	
	Tank Last Used Date:	Y	
	Tank Certified Number:	HMM	
	Date Last Certified:	Not reported	
	Begin Certified Number:	Not reported	
	End Certified Number:	Not reported	
68	PIEDMONT NATURAL GAS CO 250 LINDEN ST WINSTON SALEM, NC 27101	RCRIS-SQG FINDS	1004746157 NCD986204378
	RCRIS:		
	Owner: PIEDMONT NATURAL GAS CO (704) 364-3126		
	EPA ID: NCD986204378		
	Contact: BILL NORRIS (910) 761-8303		
	Classification: Conditionally Exempt Small Quantity Generator		
	Used Oil Recyc: No		
	TSDF Activities: Not reported		
	Violation Status: No violations found		
	FINDS:		
	Other Pertinent Environmental Activity Identified at Site:		
	Facility Registry System (FRS)		
	Resource Conservation and Recovery Act Information system (RCRAINFO)		
68	RJR-FORKLIFT MAINT. BLDG.96-6 LINDEN ST. WINSTON SALEM, NC	IMD	S101643225 N/A
	IMD:		
	Incident Number: 14240		
	Region: WS		
	Date Occurred: 01/19/1994		
	Submit Date: 07/11/1995		
	GW Contam: Not reported		
	Soil Contam: Yes		
	Operator: BILL HOWARD 401 N. MAIN ST. WINSTON SALEM, NC 27102 FORSY County		
	Contact Phone: Not reported		
	Priority Code: L		
	Priority Update: 5/30/98		
	Site Priority: 030E		
	Dem Contact: Not reported		
	Wells Affected: No		
	Num Affected: Not reported		
	Sampled By: Samples Include:		

MAP FINDINGS
FOCUS MAP 8

Map ID Site Database(s) EPA ID Number

RJR-FORKLIFT MAINT. BLDG.96-6 (Continued)

S101643225

7.5 Min Quad: Not reported
 5 Min Quad: G58
 Incident Desc: SAMPLING CONFIRMED SOIL CONTAMINATION.
 Ownership: Private
 Operation: Industrial
 Material: WASTE OIL
 Qty Lost: Not reported
 Qty Recovered: Not reported
 Source: Leak-underground
 Type: Other petroleum product
 Location: Residence
 Setting: Industrial
 Wells Contam: Not reported
 Sampled By: Responsible Parties
 Samples Include: Soil Samples
 Owner Company: R.J. REYNOLDS TOBACCO COMPANY
 Lat/Long: 361015 / 801430
 Risk Site Yes
 Lat/Long Decimal: 36 / 80
 GPS: NOD
 Last Modified: Not reported
 NOV Issued: Not reported
 Agency : DWM
 Incident Phase: RE
 NORR Issued: Not reported

**69 UNIVERSITY FIRE STATION (#4)
 290 S. CLAREMONT AVENUE
 WINSTON-SALEM, NC 27101**

**UST U003135396
 N/A**

UST:
 Facility ID: 0-012962
 Telephone: (919) 773-7958
 Owner name : CITY OF WINSTON-SALEM/W-S FIRE D
 Owner Address: 725 N. CHERRY STREET

 WINSTON-SALEM, NC 27101
 Owner Phone : (919) 773-7900
 Tank capacity : 1000
 Comment : Not reported
 Tank product : Diesel, Diesel Mixture
 Tank material : Steel
 Interior Protection: Unknown
 Exterior Protection: Paint
 Piping material : Steel
 Certify Type : Not reported
 Leak Detection Type : Not reported
 Leak Detection Type 2: Not reported
 Leak Detection Piping 1: Not reported
 Corrosn Protec Tank: Not reported
 Corrosn Protec Pipe: Not reported
 Spill and Overfill : Not reported
 Financial Responsibility : Not reported
 Region: 04
 Tank ID: Not reported
 Date installed: 04/30/1980
 Date removed: 12/31/1993
 Status: Permanent Closed
 Compartment Tank : No
 Main Tank : No
 Product Type: NON
 Piping System Type Code: Not reported

MAP FINDINGS
 FOCUS MAP 8

Map ID	Site	Database(s)	EPA ID Number
--------	------	-------------	---------------

UNIVERSITY FIRE STATION (#4) (Continued)

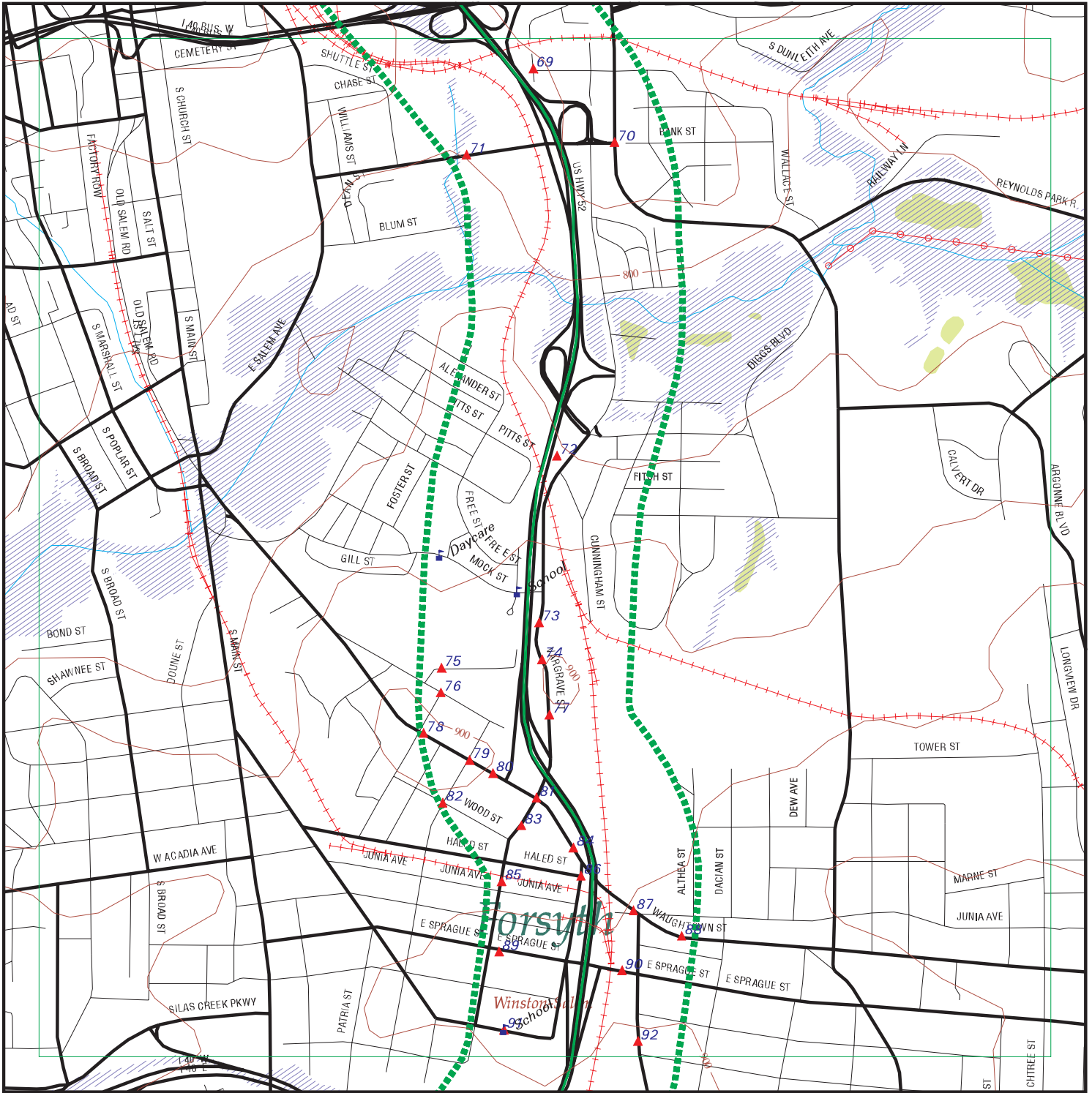
U003135396

Piping System Type Description:	Not reported
Corrosion Protection Tank1:	Not reported
Corrosion Protection Tank Date:	Not reported
Corrosion Piping:	Not reported
Corrosion Protection Piping Date:	Not reported
Overfill:	Not reported
Spill Overfill Date:	Not reported
Financial Responsibility Code:	Not reported
Financial Responsibility Description:	Not reported
Surface Water:	.00000
Water Supply Well:	Not reported
Tank Last Used Date:	N
Tank Certified Number:	Not reported
Date Last Certified:	Not reported
Begin Certified Number:	Not reported
End Certified Number:	19930101

FOCUS MAP 8 ORPHAN SUMMARY

City	EDR ID	Site Name	Site Address	Zip	Database(s)
WINSTON SALEM	1000869768	PERFORMANCE TALK AUTO CARE	W 4TH ST	27101	RCRIS-SQG, FINDS
WINSTON SALEM	S105201353	WSSU - BRUCE STREET	BRUCE STREET	27110	IMD, LUST
WINSTON SALEM	S105805020	HANES MILL ROAD LANDFILL	325 HANES MILL ROAD	27105	SWF/LF
WINSTON SALEM	1004744326	CASSELS CAYWOOD LOVE	300 S LIBERTY ST STE 100	27101	RCRIS-SQG, FINDS
WINSTON SALEM	1004744450	FEDERAL COURTHOUSE BLDG	251 MAIN ST	27101	RCRIS-SQG, FINDS
WINSTON-SALEM	U001558611	KERNERSVILLE DODGE	1015 HIGHWAY 66 SOUTH	27105	UST
WINSTON-SALEM	1003869448	WINSTON-SALEM COAL GAS PLANT NO. 1	BETWEEN E. 3RD STREET AND E. 4TH ST	27101	CERC-NFRAP
WINSTON-SALEM	1003869449	WINSTON-SALEM COAL GAS PLANT NO. 2	NE CORNER OF HIGH ST./BRANCH AVE.	27101	CERC-NFRAP
WINSTON-SALEM	U001196241	LEON COOKE SHELL SERVICE	SOUTH MARSHALL STREET & PARK AVE	27101	UST
WINSTON-SALEM	S101714982	WELBORN PROPERTY	6055 N. PATTERSON AV	27105	IMD, LUST

Focus Map 9



EDR Environmental Data Resources, Inc.
 1-800-352-0650

EDR – Area/Corridor Study US 52 Corridor Study

Legend

- | | | | | |
|---------------|--------------------|-------------|-----------------|--------------|
| Roads | Waterways | Powerlines | Superfund Sites | Listed Sites |
| Major Roads | Railroads | Pipelines | Water | |
| Contour Lines | Study Boundary | Fault Lines | | |
| Wetlands | 100-Yr Flood Zones | | | |



Scale in Miles

FOCUS MAP 9 SUMMARY

<u>Database</u>	<u>Total Plotted</u>
<u>FEDERAL ASTM STANDARD</u>	
NPL	0
Proposed NPL	0
CERCLIS	0
CERC-NFRAP	2
CORRACTS	0
RCRIS-TSD	0
RCRIS Lg. Quan. Gen.	0
RCRIS Sm. Quan. Gen.	12
ERNS	2
<u>STATE ASTM STANDARD</u>	
State Haz. Waste	2
State Landfill	1
LUST	9
UST	17
OLI	0
INDIAN UST	0
VCP	0
<u>FEDERAL ASTM SUPPLEMENTAL</u>	
CONSENT	0
ROD	0
Delisted NPL	0
FINDS	23
HMIRS	0
MLTS	0
MINES	0
NPL Liens	0
PADS	0
DOD	0
RAATS	0
TRIS	1
TSCA	0
SSTS	0
FTTS	0
<u>STATE OR LOCAL ASTM SUPPLEMENTAL</u>	
NC HSDS	1
AST	2
LUST TRUST	4
IMD	15
<u>EDR PROPRIETARY HISTORICAL DATABASES</u>	
Coal Gas	0

FOCUS MAP 9 SUMMARY

Database

Total
Plotted

NOTES:

Sites may be listed in more than one database

MAP FINDINGS
FOCUS MAP 9

Map ID	Site	Database(s)	EPA ID Number
--------	------	-------------	---------------

Coal Gas Site Search: No site was found in a search of Real Property Scan's ENVIROHAZ database.

69	UNIVERSITY FIRE STATION (#4) 290 S. CLAREMONT AVENUE WINSTON-SALEM, NC 27101	UST	U003135396 N/A
----	---	-----	-------------------

UST:

Facility ID: 0-012962
Telephone: (919) 773-7958
Owner name : CITY OF WINSTON-SALEM/W-S FIRE D
Owner Address: 725 N. CHERRY STREET

WINSTON-SALEM, NC 27101

Owner Phone : (919) 773-7900
Tank capacity : 1000
Comment : Not reported
Tank product : Diesel, Diesel Mixture
Tank material : Steel
Interior Protection: Unknown
Exterior Protection: Paint
Piping material : Steel
Certify Type : Not reported
Leak Detection Type : Not reported
Leak Detection Type 2: Not reported
Leak Detection Piping 1: Not reported
Corrosn Protec Tank: Not reported
Corrosn Protec Pipe: Not reported
Spill and Overfill : Not reported
Financial Responsibility : Not reported
Region: 04
Tank ID: Not reported
Date installed: 04/30/1980
Date removed: 12/31/1993
Status: Permanent Closed
Compartment Tank : No
Main Tank : No
Product Type: NON
Piping System Type Code: Not reported
Piping System Type Description: Not reported
Corrosion Protection Tank1: Not reported
Corrosion Protection Tank Date: Not reported
Corrosion Piping: Not reported
Corrosion Protection Piping Date: Not reported
Overfill: Not reported
Spill Overfill Date: Not reported
Financial Responsibility Code: Not reported
Financial Responsibility Description: Not reported
Surface Water: .00000
Water Supply Well: Not reported
Tank Last Used Date: N
Tank Certified Number: Not reported
Date Last Certified: Not reported
Begin Certified Number: Not reported
End Certified Number: 19930101

MAP FINDINGS
FOCUS MAP 9

Map ID	Site	Database(s)	EPA ID Number
--------	------	-------------	---------------

UNIVERSITY FIRE STATION (#4) (Continued)

U003135396

70

**WINSTON-SALEM STATE UNIV.
601 MARTIN LUTHER KING JR. DR.
WINSTON-SALEM, NC 27110**

**UST U001204636
N/A**

UST:

Facility ID: 0-029274
Telephone: (336) 750-2856
Owner name : WINSTON-SALEM STATE UNIVERSITY
Owner Address: 601 MARTIN LUTHER KING JR. DR.

WINSTON-SALEM, NC 27110

Owner Phone : (000) 000-0000

Tank capacity : 20000

Comment : Not reported

Tank product : Fuel Oil

Tank material : Steel

Interior Protection: None

Exterior Protection: Paint

Piping material : Steel

Certify Type : Not reported

Leak Detection Type : Not reported

Leak Detection Type 2: Not reported

Leak Detection Piping 1: Not reported

Corrosn Protec Tank: Not reported

Corrosn Protec Pipe: Not reported

Spill and Overfill : Not reported

Financial Responsibility : Not reported

Region: 04

Tank ID: Not reported

Date installed: 01/01/1970

Date removed: 12/05/2001

Status: Permanent Closed

Compartment Tank : No

Main Tank : No

Product Type: NON

Piping System Type Code: Not reported

Piping System Type Description: Not reported

Corrosion Protection Tank1: Not reported

Corrosion Protection Tank Date: Not reported

Corrosion Piping: Not reported

Corrosion Protection Piping Date: Not reported

Overfill: Not reported

Spill Overfill Date: Not reported

Financial Responsibility Code: Not reported

Financial Responsibility Description: Not reported

Surface Water: .00000

Water Supply Well: Not reported

Tank Last Used Date: N

Tank Certified Number: Not reported

Date Last Certified: Not reported

Begin Certified Number: Not reported

End Certified Number: 19791231

Facility ID: 0-029274

Telephone: (336) 750-2856

Owner name : WINSTON-SALEM STATE UNIVERSITY

Owner Address: 601 MARTIN LUTHER KING JR. DR.

MAP FINDINGS
FOCUS MAP 9

Map ID Site Database(s) EPA ID Number

WINSTON-SALEM STATE UNIV. (Continued)

U001204636

WINSTON-SALEM, NC 27110
 Owner Phone : (000) 000-0000
 Tank capacity : 9999
 Comment : Not reported
 Tank product : Gasoline, Gasoline Mixture
 Tank material : Unknown
 Interior Protection: Unknown
 Exterior Protection: Unknown
 Piping material : Unknown
 Certify Type : Not reported
 Leak Detection Type : Not reported
 Leak Detection Type 2: Not reported
 Leak Detection Piping 1: Not reported
 Corrosn Protec Tank: Not reported
 Corrosn Protec Pipe: Not reported
 Spill and Overfill : Not reported
 Financial Responsibility : Not reported
 Region: 04
 Tank ID: Not reported
 Date installed: 01/01/1964
 Date removed: 12/31/1989
 Status: Permanent Closed
 Compartment Tank : No
 Main Tank : No
 Product Type: NON
 Piping System Type Code: Not reported
 Piping System Type Description: Not reported
 Corrosion Protection Tank1: Not reported
 Corrosion Protection Tank Date: Not reported
 Corrosion Piping: Not reported
 Corrosion Protection Piping Date: Not reported
 Overfill: Not reported
 Spill Overfill Date: Not reported
 Financial Responsibility Code: Not reported
 Financial Responsibility Description: Not reported
 Surface Water: .00000
 Water Supply Well: Not reported
 Tank Last Used Date: N
 Tank Certified Number: Not reported
 Date Last Certified: Not reported
 Begin Certified Number: Not reported
 End Certified Number: Not reported

 Facility ID: 0-029274
 Telephone: (336) 750-2856
 Owner name : WINSTON-SALEM STATE UNIVERSITY
 Owner Address: 601 MARTIN LUTHER KING JR. DR.

 WINSTON-SALEM, NC 27110
 Owner Phone : (000) 000-0000
 Tank capacity : 9999
 Comment : Not reported
 Tank product : Gasoline, Gasoline Mixture
 Tank material : Unknown
 Interior Protection: Unknown
 Exterior Protection: Unknown
 Piping material : Unknown

MAP FINDINGS
FOCUS MAP 9

Map ID Site Database(s) EPA ID Number

WINSTON-SALEM STATE UNIV. (Continued)

U001204636

Certify Type : Not reported
 Leak Detection Type : Not reported
 Leak Detection Type 2: Not reported
 Leak Detection Piping 1: Not reported
 Corrosn Protec Tank: Not reported
 Corrosn Protec Pipe: Not reported
 Spill and Overfill : Not reported
 Financial Responsibility : Not reported
 Region: 04
 Tank ID: Not reported
 Date installed: 01/01/1964
 Date removed: 12/31/1989
 Status: Permanent Closed
 Compartment Tank : No
 Main Tank : No
 Product Type: NON
 Piping System Type Code: Not reported
 Piping System Type Description: Not reported
 Corrosion Protection Tank1: Not reported
 Corrosion Protection Tank Date: Not reported
 Corrosion Piping: Not reported
 Corrosion Protection Piping Date: Not reported
 Overfill: Not reported
 Spill Overfill Date: Not reported
 Financial Responsibility Code: Not reported
 Financial Responsibility Description: Not reported
 Surface Water: .00000
 Water Supply Well: Not reported
 Tank Last Used Date: N
 Tank Certified Number: Not reported
 Date Last Certified: Not reported
 Begin Certified Number: Not reported
 End Certified Number: Not reported

70

**W.S. STATE UNIV.-ANDERSON BLDG
601 MARTIN LUTHER KING JR. DR.
WINSTON-SALEM, NC**

**IMD S105201382
N/A**

IMD:

Incident Number: 23815
 Region: WS
 Date Occurred: 08/24/2001
 Submit Date: 01/08/2002
 GW Contam: Not reported
 Soil Contam: Yes
 Operator: NASSER MASSRY
 601 MARTIN LUTHER KING JR. DR.
 WINSTON-SALEM, NC 27110
 Contact Phone: 336-750-2877
 Priority Code: Not reported
 Priority Update: 1/15/02
 Site Priority: U
 Dem Contact: Not reported
 Wells Affected: No
 Num Affected: Not reported
 Sampled By: Samples Include:
 7.5 Min Quad: Not reported
 5 Min Quad: Not reported
 Incident Desc: SOIL CONTAMINATION WAS DISCOVERED DURING REMOVAL OF A 20K GALLON
 HEATING OIL UST

MAP FINDINGS
FOCUS MAP 9

Map ID Site Database(s) EPA ID Number

W.S. STATE UNIV.-ANDERSON BLDG (Continued)

S105201382

Ownership: State
 Operation: Educational/Religious
 Material: Not reported
 Qty Lost: Not reported
 Qty Recovered: Not reported
 Source: Leak-underground
 Type: Heating Oil
 Location: Facility
 Setting: Urban
 Wells Contam: Not reported
 Sampled By: Not reported
 Samples Include: Not reported
 Owner Company: WINSTON-SALEM STATE UNIVERSITY
 Lat/Long: Not reported
 Risk Site: Not reported
 Lat/Long Decimal: 0 / 0
 GPS: NOD Agency : DWM
 Last Modified: 1/8/02 Incident Phase: RE
 NOV Issued: Not reported NORR Issued: Not reported

70

**WINSTON SALEM STATE UNIVERSITY
601 MARTIN LUTHER KING JR DR
WINSTON SALEM, NC 27110**

**RCRIS-SQG 1000831991
FINDS NCD986216638**

RCRIS:

Owner: WINSTON SALEM STATE UNIVERSITY
(919) 750-2545
 EPA ID: NCD986216638
 Contact: CLIFTON BELL JR
(910) 750-2545

Classification: Small Quantity Generator
 Used Oil Recyc: No
 TSDF Activities: Not reported

Violation Status: Violations exist

Regulation Violated: 262.22
 Area of Violation: GENERATOR-MANIFEST REQUIREMENTS
 Date Violation Determined: 07/30/1996
 Actual Date Achieved Compliance: 07/30/1996
 Enforcement Action: WRITTEN INFORMAL
 Enforcement Action Date: 07/30/1996
 Penalty Type: Not reported
 Regulation Violated: 262.34(d)(2)(5)(ii)(A)(B)(C)
 Area of Violation: GENERATOR-PRE-TRANSPORT REQUIREMENTS
 Date Violation Determined: 07/30/1996
 Actual Date Achieved Compliance: 07/30/1996
 Enforcement Action: WRITTEN INFORMAL
 Enforcement Action Date: 07/30/1996
 Penalty Type: Not reported

There are 2 violation record(s) reported at this site:

<u>Evaluation</u>	<u>Area of Violation</u>	<u>Date of Compliance</u>
Compliance Evaluation Inspection	GENERATOR-MANIFEST REQUIREMENTS	19960730
	GENERATOR-PRE-TRANSPORT REQUIREMENTS	19960730

MAP FINDINGS
FOCUS MAP 9

Map ID	Site	Database(s)	EPA ID Number
--------	------	-------------	---------------

WINSTON SALEM STATE UNIVERSITY (Continued)

1000831991

FINDS:

Other Pertinent Environmental Activity Identified at Site:
 Facility Registry System (FRS)
 Resource Conservation and Recovery Act Information system (RCRAINFO)

71

**GALLINS VENDING CO.. INC.
 715 STADIUM DRIVE
 WINSTON-SALEM, NC 27101**

**IMD U001201888
 LUST N/A
 UST
 LUST TRUST**

LUST:

Incident Number:	9252	Submit Date:	10/20/92
Date Occurred:	05/11/92		
Incident Desc:	UST OVERFLOW		
Owner:	ROGER BROWN		
Ownership:	Private	Location:	Facility
Site Priority:	E060		
Wells Affected:	Not reported	Num Affected:	0
7.5 Min Quad:	Not reported	5 Min Quad:	Not reported
Lat/Long:	360533 / 801805		
Release Code:	0	Source Type:	Not reported
Facility ID:	0-024638	GPS Confirmed:	No
Source:	Leak-underground	Samples Include:	Not reported
Last Modified:	/ /		
Incident Phase:	RE		
NOV Issued:	/ /	NORR Issued:	Not reported
45 Day Report:	Not reported	SOC Sighed:	Not reported
Public Meeting Held:	Not reported		
Close-out Report:	Not reported	RS Designation:	Not reported
Corrective Action Planned:	Not reported		
Reclassification Report:	Not reported		
Closure Request Date:	Not reported		

LUST TRUST:

Facility ID :	0-024638
Site ID :	9252.00000
Site Note:	Not reported
Site Eligible?:	True
Commercial Find :	1.00000
Priority Rank:	Low
3rd Party Deductable Amount:	100000.00000
Sum of 3rd Party Amounts Applied:	0.00000
Deductable Amount:	50000.00000

The NC LUST TRUST database may contain additional details for this site.
 Please contact your EDR Account Executive for more information.

IMD:

Incident Number: 9252
 Region: WS
 Date Occurred: 05/01/1992
 Submit Date: 10/20/1992
 GW Contam: Yes
 Soil Contam: Not reported
 Operator: AL YANCEY
 715 STADIUM DR.
 WINSTON SALEM, NC 27101
 FORSY County
 Contact Phone: Not reported

MAP FINDINGS
FOCUS MAP 9

Map ID Site Database(s) EPA ID Number

GALLINS VENDING CO.. INC. (Continued)

U001201888

Priority Code: L
 Priority Update: 5/30/98
 Site Priority: 060E
 Dem Contact: Not reported
 Wells Affected: No
 Num Affected: Not reported
 Sampled By: Samples Include:
 7.5 Min Quad: Not reported
 5 Min Quad: H59
 Incident Desc: UPON REMOVAL OF USTS, ODOR WAS OBSERVED IN BACKFILL, AND GW IN BOTTOM OF TANK PIT.
 Ownership: Private
 Operation: Commercial
 Material: GASOLINE
 Qty Lost: Not reported
 Qty Recovered: Not reported
 Source: Leak-underground
 Type: Gasoline/diesel
 Location: Facility
 Setting: Urban
 Wells Contam: Not reported
 Sampled By: Responsible Parties
 Samples Include: Groundwater Samples
 Owner Company: GALLING VENDING CO.
 Lat/Long: 360535 / 801805
 Risk Site: Yes
 Lat/Long Decimal: 36 / 80
 GPS: NOD
 Last Modified: Not reported
 NOV Issued: Not reported
 Agency : DWM
 Incident Phase: RE
 NORR Issued: Not reported

UST:

Facility ID: 0-024638
 Telephone: (919) 724-6327
 Owner name : GALLINS VENDING CO.. INC.
 Owner Address: 715 STADIUM DRIVE
 WINSTON-SALEM, NC 27101
 Owner Phone : (919) 724-6327
 Tank capacity : 1000
 Comment : Not reported
 Tank product : Gasoline, Gasoline Mixture
 Tank material : Steel
 Interior Protection: Unknown
 Exterior Protection: Unknown
 Piping material : Unknown
 Certify Type : Not reported
 Leak Detection Type : Not reported
 Leak Detection Type 2: Not reported
 Leak Detection Piping 1: Not reported
 Corrosn Protec Tank: Not reported
 Corrosn Protec Pipe: Not reported
 Spill and Overfill : Not reported
 Financial Responsibility : Not reported
 Region: 04
 Tank ID: Not reported
 Date installed: 02/27/1976
 Date removed: 12/31/1991

MAP FINDINGS
 FOCUS MAP 9

Map ID Site Database(s) EPA ID Number

GALLINS VENDING CO.. INC. (Continued)

U001201888

Status: Permanent Closed
 Compartment Tank : No
 Main Tank : No
 Product Type: NON
 Piping System Type Code: Not reported
 Piping System Type Description: Not reported
 Corrosion Protection Tank1: Not reported
 Corrosion Protection Tank Date: Not reported
 Corrosion Piping: Not reported
 Corrosion Protection Piping Date: Not reported
 Overfill: Not reported
 Spill Overfill Date: Not reported
 Financial Responsibility Code: Not reported
 Financial Responsibility Description: Not reported
 Surface Water: .00000
 Water Supply Well: Not reported
 Tank Last Used Date: N
 Tank Certified Number: Not reported
 Date Last Certified: Not reported
 Begin Certified Number: Not reported
 End Certified Number: Not reported

Facility ID: 0-024638
 Telephone: (919) 724-6327
 Owner name : GALLINS VENDING CO.. INC.
 Owner Address: 715 STADIUM DRIVE

WINSTON-SALEM, NC 27101
 Owner Phone : (919) 724-6327
 Tank capacity : 8000
 Comment : Not reported
 Tank product : Gasoline, Gasoline Mixture
 Tank material : Steel
 Interior Protection: Unknown
 Exterior Protection: Unknown
 Piping material : Unknown
 Certify Type : Not reported
 Leak Detection Type : Not reported
 Leak Detection Type 2: Not reported
 Leak Detection Piping 1: Not reported
 Corrosn Protec Tank: Not reported
 Corrosn Protec Pipe: Not reported
 Spill and Overfill : Not reported
 Financial Responsibility : Not reported
 Region: 04
 Tank ID: Not reported
 Date installed: 02/26/1978
 Date removed: 12/31/1991
 Status: Permanent Closed
 Compartment Tank : No
 Main Tank : No
 Product Type: NON
 Piping System Type Code: Not reported
 Piping System Type Description: Not reported
 Corrosion Protection Tank1: Not reported
 Corrosion Protection Tank Date: Not reported
 Corrosion Piping: Not reported

MAP FINDINGS
FOCUS MAP 9

Map ID	Site	Database(s)	EPA ID Number
	GALLINS VENDING CO.. INC. (Continued)		U001201888
	Corrosion Protection Piping Date:	Not reported	
	Overflow:	Not reported	
	Spill Overfill Date:	Not reported	
	Financial Responsibility Code:	Not reported	
	Financial Responsibility Description:	Not reported	
	Surface Water:	.00000	
	Water Supply Well:	Not reported	
	Tank Last Used Date:	N	
	Tank Certified Number:	Not reported	
	Date Last Certified:	Not reported	
	Begin Certified Number:	Not reported	
	End Certified Number:	Not reported	
72	1300 CUNNINGHAM AVE. 1300 CUNNINGHAM AVE. WINSTON-SALEM, NC 27102	ERNS	2001569073 N/A
73	HOH CORPORATION 1701 VARGRAVE ST WINSTON SALEM, NC 27107	RCRIS-SQG FINDS	1001961215 NCR000012260
	RCRIS:		
	Owner: DAVID BRYANT & PAUL PELTON (336) 727-4644		
	EPA ID: NCR000012260		
	Contact: DAVID BRYANT (336) 727-4644		
	Classification: Small Quantity Generator		
	Used Oil Recyc: No		
	TSD Activities: Not reported		
	Violation Status: No violations found		
	FINDS:		
	Other Pertinent Environmental Activity Identified at Site:		
	Facility Registry System (FRS)		
	Resource Conservation and Recovery Act Information system (RCRAINFO)		
73	HOH CORPORATION 1701 VARGRAVE ST WINSTON-SALEM, NC 27107	FINDS	1006616079 110004060033
73	WEYERHAEUSER CO 1703 VARGRAVE ST WINSTON SALEM, NC 27106	RCRIS-SQG FINDS TRIS	1000214931 27962WYRHSTR

MAP FINDINGS
FOCUS MAP 9

Map ID	Site	Database(s)	EPA ID Number
	WEYERHAEUSER CO (Continued)		1000214931
	RCRIS: Owner: WEYERHAEUSER COMPANY EPA ID: NCD982114803 Contact: DONALD GARRISON (910) 777-1447 Classification: Small Quantity Generator Used Oil Recyc: No TSDf Activities: Not reported Violation Status: No violations found		
	FINDS: Other Pertinent Environmental Activity Identified at Site: Facility Registry System (FRS) Resource Conservation and Recovery Act Information system (RCRAINFO) Toxic Chemical Release Inventory System (TRIS)		
73	WEYERHAEUSER CORPORATION 1703 VARGRAVE STREET WINSTON SALEM, NC 27106	FINDS	1006659895 110006830625
73	SOIL SOLUTIONS 1703 VARGRAVE ST WINSTON SALEM, NC 27107	RCRIS-SQG	1004747238 NCS000000
	RCRIS: Owner: SOIL SOLUTIONS (336) 725-5844 EPA ID: NCS000000 Contact: TONY DISHER (336) 725-5844 Classification: Small Quantity Generator Used Oil Recyc: No TSDf Activities: Not reported Violation Status: No violations found		
74	CAROLINA STEEL SALEM PLANT 1725 VARGRAVE ST WINSTON SALEM, NC 27107	RCRIS-SQG FINDS	1000910965 NC0000375626
	RCRIS: Owner: CAROLINA STEEL FABRICATION INC (336) 275-9711 EPA ID: NC0000375626 Contact: JERRY SMITH (336) 275-9711 Classification: Small Quantity Generator Used Oil Recyc: No TSDf Activities: Not reported		

MAP FINDINGS
FOCUS MAP 9

Map ID	Site	Database(s)	EPA ID Number
--------	------	-------------	---------------

CAROLINA STEEL SALEM PLANT (Continued)

1000910965

Violation Status: Violations exist

Regulation Violated:	262.34(a)(1)(i)
Area of Violation:	GENERATOR-PRE-TRANSPORT REQUIREMENTS
Date Violation Determined:	09/01/1999
Actual Date Achieved Compliance:	09/28/1999
Enforcement Action:	WRITTEN INFORMAL
Enforcement Action Date:	09/01/1999
Penalty Type:	Not reported

There are 1 violation record(s) reported at this site:

<u>Evaluation</u>	<u>Area of Violation</u>	<u>Date of Compliance</u>
Compliance Evaluation Inspection	GENERATOR-PRE-TRANSPORT REQUIREMENTS	19990928

FINDS:

Other Pertinent Environmental Activity Identified at Site:
Facility Registry System (FRS)
Resource Conservation and Recovery Act Information system (RCRAINFO)

**74 CAROLINA STEEL FAB-FORSYTH SIT
1725 VARGROVE ST
WINSTON SALEM, NC 27107**

**FINDS 1006223668
110009857912**

FINDS:
Other Pertinent Environmental Activity Identified at Site:
Facility Registry System (FRS)
Permit Compliance System (PCS)

**74 CAROLINA STEEL
1725 VARGRAVE ST.
WINSTON SALEM, NC 27107**

**FINDS 1006529262
110001493615**

**75 HOLLY POULTRY CO INC
330 DIXIE BROADWAY ST
WINSTON-SALEM, NC 27107**

**UST U003136049
N/A**

UST:
Facility ID: 0-015281
Telephone: (919) 725-9858
Owner name : HOLLY POULTRY CO INC
Owner Address: 330 DIXIE BROADWAY ST

WINSTON-SALEM, NC 27107
Owner Phone : (919) 784-7125
Tank capacity : 2000
Comment : Not reported
Tank product : Diesel, Diesel Mixture
Tank material : Steel
Interior Protection: None
Exterior Protection: Cathodic Protection
Piping material : Steel
Certify Type : Not reported
Leak Detection Type : Not reported
Leak Detection Type 2: Not reported
Leak Detection Piping 1: Not reported
Corrosn Protec Tank: Not reported

MAP FINDINGS
FOCUS MAP 9

Map ID Site Database(s) EPA ID Number

HOLLY POULTRY CO INC (Continued)

U003136049

Corrosn Protec Pipe: Not reported
 Spill and Overfill : Not reported
 Financial Responsibility : Not reported
 Region: 04
 Tank ID: Not reported
 Date installed: 03/11/1983
 Date removed: 10/06/1993
 Status: Permanent Closed
 Compartment Tank : No
 Main Tank : No
 Product Type: NON
 Piping System Type Code: Not reported
 Piping System Type Description: Not reported
 Corrosion Protection Tank1: Not reported
 Corrosion Protection Tank Date: Not reported
 Corrosion Piping: Not reported
 Corrosion Protection Piping Date: Not reported
 Overfill: Not reported
 Spill Overfill Date: Not reported
 Financial Responsibility Code: Not reported
 Financial Responsibility Description: Not reported
 Surface Water: .00000
 Water Supply Well: Not reported
 Tank Last Used Date: N
 Tank Certified Number: Not reported
 Date Last Certified: Not reported
 Begin Certified Number: Not reported
 End Certified Number: Not reported

76

**SALEM SPRING CO.. INC
1505 CHAPEL STREET, PO BOX 10307
WINSTON-SALEM, NC 27108**

**UST U001205044
N/A**

UST:
 Facility ID: 0-029954
 Telephone: (919) 725-9920
 Owner name : SALEM SPRING CO.. INC
 Owner Address: 1505 CHAPEL STREET, PO BOX 10307

 WINSTON-SALEM, NC 27108
 Owner Phone : .
 Tank capacity : 1000
 Comment : Not reported
 Tank product : Gasoline, Gasoline Mixture
 Tank material : Steel
 Interior Protection: Unknown
 Exterior Protection: Paint
 Piping material : Steel
 Certify Type : Not reported
 Leak Detection Type : Not reported
 Leak Detection Type 2: Not reported
 Leak Detection Piping 1: Not reported
 Corrosn Protec Tank: Not reported
 Corrosn Protec Pipe: Not reported
 Spill and Overfill : Not reported
 Financial Responsibility : Not reported
 Region: 04
 Tank ID: Not reported
 Date installed: 09/25/1974

MAP FINDINGS
FOCUS MAP 9

Map ID	Site	Database(s)	EPA ID Number
--------	------	-------------	---------------

SALEM SPRING CO.. INC (Continued)

U001205044

Date removed:	06/30/1989
Status:	Permanent Closed
Compartment Tank :	No
Main Tank :	No
Product Type:	NON
Piping System Type Code:	Not reported
Piping System Type Description:	Not reported
Corrosion Protection Tank1:	Not reported
Corrosion Protection Tank Date:	Not reported
Corrosion Piping:	Not reported
Corrosion Protection Piping Date:	Not reported
Overfill:	Not reported
Spill Overfill Date:	Not reported
Financial Responsibility Code:	Not reported
Financial Responsibility Description:	Not reported
Surface Water:	.00000
Water Supply Well:	Not reported
Tank Last Used Date:	N
Tank Certified Number:	Not reported
Date Last Certified:	Not reported
Begin Certified Number:	Not reported
End Certified Number:	Not reported

77

**FOGLE FURNITURE COMPANY
1759 VARGRAVE STREET
WINSTON-SALEM, NC 27107**

**UST 1000534942
N/A**

UST:

Facility ID:	0-029609
Telephone:	(919) 724-6362
Owner name :	FOGLE FURNITURE COMPANY
Owner Address:	1759 VARGRAVE STREET
	WINSTON-SALEM, NC 27107
Owner Phone :	(919) 724-6362
Tank capacity :	2000
Comment :	Not reported
Tank product :	Unknown
Tank material :	Steel
Interior Protection:	Unknown
Exterior Protection:	Unknown
Piping material :	Unknown
Certify Type :	Not reported
Leak Detection Type :	Not reported
Leak Detection Type 2:	Not reported
Leak Detection Piping 1:	Not reported
Corrosn Protec Tank:	Not reported
Corrosn Protec Pipe:	Not reported
Spill and Overfill :	Not reported
Financial Responsibility :	Not reported
Region:	04
Tank ID:	Not reported
Date installed:	01/01/1952
Date removed:	01/15/1993
Status:	Permanent Closed
Compartment Tank :	No
Main Tank :	No
Product Type:	NIU
Piping System Type Code:	Not reported

MAP FINDINGS
FOCUS MAP 9

Map ID Site Database(s) EPA ID Number

FOGLE FURNITURE COMPANY (Continued)

1000534942

Piping System Type Description: Not reported
 Corrosion Protection Tank1: Not reported
 Corrosion Protection Tank Date: Not reported
 Corrosion Piping: Not reported
 Corrosion Protection Piping Date: Not reported
 Overfill: Not reported
 Spill Overfill Date: Not reported
 Financial Responsibility Code: Not reported
 Financial Responsibility Description: Not reported
 Surface Water: .00000
 Water Supply Well: Not reported
 Tank Last Used Date: N
 Tank Certified Number: Not reported
 Date Last Certified: Not reported
 Begin Certified Number: Not reported
 End Certified Number: 19880131

78

**SALEM SPRING COMPANY
303 WAUGHTOWN ST.
WINSTON-SALEM, NC**

**IMD S101167999
LUST LUST N/A
LUST TRUST**

LUST:

Incident Number: 6292
 Date Occurred: 08/08/89 Submit Date: 01/25/91
 Incident Desc: UNDERGROUND HEATING OIL LINE SEVERED DURING EXCAVATION
 Owner: MR. BILL IVEY, FIRE CHIEF
 Ownership: Private Location: Facility
 Site Priority: E060
 Wells Affected: No Num Affected: 0
 7.5 Min Quad: Not reported 5 Min Quad: Not reported
 Lat/Long: Not reported
 Release Code: 0 Source Type: Not reported
 Facility ID: 0-029954 GPS Confirmed: No
 Source: Leak-underground Samples Include: Soil Samples
 Last Modified: 08/16/93
 Incident Phase: Follow Up
 NOV Issued: 07/28/93 NORR Issued: Not reported
 45 Day Report: Not reported SOC Sighned: Not reported
 Public Meeting Held: Not reported
 Close-out Report: Not reported RS Designation: Not reported
 Corrective Action Planned: Not reported
 Reclassification Report: Not reported
 Closure Request Date: Not reported

LUST TRUST:

Facility ID : 0-029954
 Site ID : 6292.00000
 Site Note: Not reported
 Site Eligible?: True
 Commercial Find : 1.00000
 Priority Rank: Low
 3rd Party Deductable Amount: 0.00000
 Sum of 3rd Party Amounts Applied: 0.00000
 Deductable Amount: 50000.00000

The NC LUST TRUST database may contain additional details for this site.
Please contact your EDR Account Executive for more information.

IMD:

Incident Number: 6292

MAP FINDINGS
FOCUS MAP 9

Map ID Site Database(s) EPA ID Number

SALEM SPRING COMPANY (Continued)

S101167999

Region: WS
 Date Occurred: 07/11/1989
 Submit Date: 12/19/1990
 GW Contam: Yes
 Soil Contam: Not reported
 Operator: LEON BURGESS
 303 WAUGHTOWN ST.
 WINSTON SALEM, NC 27107
 FORSY County
 Contact Phone: Not reported
 Priority Code: L
 Priority Update: 5/30/98
 Site Priority: 060E
 Dem Contact: Not reported
 Wells Affected: No
 Num Affected: Not reported
 Sampled By: Samples Include:
 7.5 Min Quad: Not reported
 5 Min Quad: Not reported
 Incident Desc: UPON REMOVAL OF UST, OVA READINGS INDICATED CONTAMINATION.
 Ownership: Private
 Operation: Commercial
 Material: GASOLINE
 Qty Lost: Not reported
 Qty Recovered: Not reported
 Material: DIESEL
 Qty Lost: Not reported
 Qty Recovered: Not reported
 Source: Leak-underground
 Type: Gasoline/diesel
 Location: Facility
 Setting: Urban
 Wells Contam: Not reported
 Sampled By: Responsible Parties
 Samples Include: Groundwater Samples
 Owner Company: SALEM SPRING COMPANY
 Lat/Long: 360430 / 801400
 Risk Site: Yes
 Lat/Long Decimal: 36 / 80
 GPS: NOD Agency : DWM
 Last Modified: 8/16/93 Incident Phase: FU
 NOV Issued: 7/28/93 NORR Issued: Not reported

**79 STAR SERVICE
400 WAUGHTOWN ST
WINSTON-SALEM, NC 27107**

**UST U003142539
N/A**

UST:
 Facility ID: 0-000970
 Telephone: (919) 725-5345
 Owner name : J.A. SPENCER OIL CO.. INC.
 Owner Address: P.O. BOX 5293
 WINSTON-SALEM, NC 27113
 Owner Phone : (336) 725-5345
 Tank capacity : 3000
 Comment : Not reported
 Tank product : Gasoline, Gasoline Mixture
 Tank material : Steel

MAP FINDINGS
FOCUS MAP 9

Map ID Site Database(s) EPA ID Number

STAR SERVICE (Continued)

U003142539

Interior Protection: Unknown
 Exterior Protection: Paint
 Piping material : Steel
 Certify Type : Not reported
 Leak Detection Type : Not reported
 Leak Detection Type 2: Not reported
 Leak Detection Piping 1: Not reported
 Corrosn Protec Tank: Not reported
 Corrosn Protec Pipe: Not reported
 Spill and Overfill : Not reported
 Financial Responsibility : Not reported
 Region: 04
 Tank ID: Not reported
 Date installed: 05/04/1974
 Date removed: 10/01/1976
 Status: Permanent Closed
 Compartment Tank : No
 Main Tank : No
 Product Type: NON
 Piping System Type Code: Not reported
 Piping System Type Description: Not reported
 Corrosion Protection Tank1: Not reported
 Corrosion Protection Tank Date: Not reported
 Corrosion Piping: Not reported
 Corrosion Protection Piping Date: Not reported
 Overfill: Not reported
 Spill Overfill Date: Not reported
 Financial Responsibility Code: Not reported
 Financial Responsibility Description: Not reported
 Surface Water: .00000
 Water Supply Well: Not reported
 Tank Last Used Date: N
 Tank Certified Number: Not reported
 Date Last Certified: Not reported
 Begin Certified Number: Not reported
 End Certified Number: Not reported

 Facility ID: 0-000970
 Telephone: (919) 725-5345
 Owner name : J.A. SPENCER OIL CO.. INC.
 Owner Address: P.O. BOX 5293

 WINSTON-SALEM, NC 27113
 Owner Phone : (336) 725-5345
 Tank capacity : 1000
 Comment : Not reported
 Tank product : Gasoline, Gasoline Mixture
 Tank material : Steel
 Interior Protection: Unknown
 Exterior Protection: Paint
 Piping material : Steel
 Certify Type : Not reported
 Leak Detection Type : Not reported
 Leak Detection Type 2: Not reported
 Leak Detection Piping 1: Not reported
 Corrosn Protec Tank: Not reported
 Corrosn Protec Pipe: Not reported

MAP FINDINGS
FOCUS MAP 9

Map ID Site Database(s) EPA ID Number

STAR SERVICE (Continued)

U003142539

Spill and Overfill : Not reported
 Financial Responsibility : Not reported
 Region: 04
 Tank ID: Not reported
 Date installed: 05/04/1974
 Date removed: 10/01/1976
 Status: Permanent Closed
 Compartment Tank : No
 Main Tank : No
 Product Type: NON
 Piping System Type Code: Not reported
 Piping System Type Description: Not reported
 Corrosion Protection Tank1: Not reported
 Corrosion Protection Tank Date: Not reported
 Corrosion Piping: Not reported
 Corrosion Protection Piping Date: Not reported
 Overfill: Not reported
 Spill Overfill Date: Not reported
 Financial Responsibility Code: Not reported
 Financial Responsibility Description: Not reported
 Surface Water: .00000
 Water Supply Well: Not reported
 Tank Last Used Date: N
 Tank Certified Number: Not reported
 Date Last Certified: Not reported
 Begin Certified Number: Not reported
 End Certified Number: Not reported

Facility ID: 0-000970
 Telephone: (919) 725-5345
 Owner name : J.A. SPENCER OIL CO.. INC.
 Owner Address: P.O. BOX 5293

WINSTON-SALEM, NC 27113
 Owner Phone : (336) 725-5345
 Tank capacity : 1000
 Comment : Not reported
 Tank product : Gasoline, Gasoline Mixture
 Tank material : Steel
 Interior Protection: Unknown
 Exterior Protection: Paint
 Piping material : Steel
 Certify Type : Not reported
 Leak Detection Type : Not reported
 Leak Detection Type 2: Not reported
 Leak Detection Piping 1: Not reported
 Corrosn Protec Tank: Not reported
 Corrosn Protec Pipe: Not reported
 Spill and Overfill : Not reported
 Financial Responsibility : Not reported
 Region: 04
 Tank ID: Not reported
 Date installed: 05/04/1974
 Date removed: 10/01/1976
 Status: Permanent Closed
 Compartment Tank : No
 Main Tank : No

MAP FINDINGS
FOCUS MAP 9

Map ID	Site	Database(s)	EPA ID Number
	STAR SERVICE (Continued)		U003142539
	Product Type: NON		
	Piping System Type Code:	Not reported	
	Piping System Type Description:	Not reported	
	Corrosion Protection Tank1:	Not reported	
	Corrosion Protection Tank Date:	Not reported	
	Corrosion Piping:	Not reported	
	Corrosion Protection Piping Date:	Not reported	
	Overflow:	Not reported	
	Spill Overfill Date:	Not reported	
	Financial Responsibility Code:	Not reported	
	Financial Responsibility Description:	Not reported	
	Surface Water:	.00000	
	Water Supply Well:	Not reported	
	Tank Last Used Date:	N	
	Tank Certified Number:	Not reported	
	Date Last Certified:	Not reported	
	Begin Certified Number:	Not reported	
	End Certified Number:	Not reported	
79	TRIANGLE CAMPERS INC 411 S WAUGHTOWN ST WINSTON-SALEM, NC 27127	FINDS	1006615850 110004041322
79	TRIANGLE CAMPERS INC 411 S WAUGHTOWN ST WINSTON SALEM, NC 27127	RCRIS-SQG FINDS	1004745868 NCD986177541
	RCRIS:		
	Owner: JAMES MARSHALL TURNER		
	EPA ID: NCD986177541		
	Contact: JAMES TURNER (910) 748-9438		
	Classification: Conditionally Exempt Small Quantity Generator		
	Used Oil Recyc: No		
	TSDf Activities: Not reported		
	Violation Status: No violations found		
	FINDS:		
	Other Pertinent Environmental Activity Identified at Site:		
	Facility Registry System (FRS)		
	Resource Conservation and Recovery Act Information system (RCRAINFO)		
80	RYDER TRUCK RENTAL. INC. 440 WAUGHTOWN STREET WINSTON-SALEM, NC 27107	UST	1000204121 N/A
	UST:		
	Facility ID: 0-015858		
	Telephone: (919) 727-7523		
	Owner name : RYDER TRUCK RENTAL. INC.		
	Owner Address: PO BOX 16007/129 INDUSTRIAL AVE		
		GREENSBORO, NC 27406	
	Owner Phone : (919) 373-1822		
	Tank capacity : 12000		

MAP FINDINGS
FOCUS MAP 9

Map ID Site Database(s) EPA ID Number

RYDER TRUCK RENTAL. INC. (Continued)

1000204121

Comment : Not reported
 Tank product : Diesel, Diesel Mixture
 Tank material : Steel
 Interior Protection: None
 Exterior Protection: None
 Piping material : Steel
 Certify Type : Not reported
 Leak Detection Type : Not reported
 Leak Detection Type 2: Not reported
 Leak Detection Piping 1: Line tightness testingg
 Corrosn Protec Tank: None
 Corrosn Protec Pipe: Not reported
 Spill and Overfill : Not reported
 Financial Responsibility : Insurance pools
 Region: 04
 Tank ID: Not reported
 Date installed: 05/09/1974
 Date removed: 06/30/1994
 Status: Permanent Closed
 Compartment Tank : No
 Main Tank : No
 Product Type: NON
 Piping System Type Code: Not reported
 Piping System Type Description: Not reported
 Corrosion Protection Tank1: Not reported
 Corrosion Protection Tank Date: Not reported
 Corrosion Piping: N
 Corrosion Protection Piping Date: Not reported
 Overfill: No
 Spill Overfill Date: Not reported
 Financial Responsibility Code: Not reported
 Financial Responsibility Description: OLD REPUBLIC OF GREE
 Surface Water: .00000
 Water Supply Well: Not reported
 Tank Last Used Date: N
 Tank Certified Number: Not reported
 Date Last Certified: Not reported
 Begin Certified Number: Not reported
 End Certified Number: Not reported

 Facility ID: 0-015858
 Telephone: (919) 727-7523
 Owner name : RYDER TRUCK RENTAL. INC.
 Owner Address: PO BOX 16007/129 INDUSTRIAL AVE

 GREENSBORO, NC 27406
 Owner Phone : (919) 373-1822
 Tank capacity : 12000
 Comment : Not reported
 Tank product : Gasoline, Gasoline Mixture
 Tank material : Steel
 Interior Protection: None
 Exterior Protection: None
 Piping material : Steel
 Certify Type : Not reported
 Leak Detection Type : Not reported
 Leak Detection Type 2: Not reported

MAP FINDINGS
FOCUS MAP 9

Map ID Site Database(s) EPA ID Number

RYDER TRUCK RENTAL. INC. (Continued)

1000204121

Leak Detection Piping 1: Automatic line leak detectors
 Corrosn Protec Tank: None
 Corrosn Protec Pipe: Not reported
 Spill and Overfill : Not reported
 Financial Responsibility : Insurance pools
 Region: 04
 Tank ID: Not reported
 Date installed: 05/09/1974
 Date removed: 06/30/1994
 Status: Permanent Closed
 Compartment Tank : No
 Main Tank : No
 Product Type: NON
 Piping System Type Code: Not reported
 Piping System Type Description: Not reported
 Corrosion Protection Tank1: Not reported
 Corrosion Protection Tank Date: Not reported
 Corrosion Piping: N
 Corrosion Protection Piping Date: Not reported
 Overfill: No
 Spill Overfill Date: Not reported
 Financial Responsibility Code: Not reported
 Financial Responsibility Description: OLD REPUBLIC OF GREE
 Surface Water: .00000
 Water Supply Well: Not reported
 Tank Last Used Date: N
 Tank Certified Number: Not reported
 Date Last Certified: Not reported
 Begin Certified Number: Not reported
 End Certified Number: Not reported

Facility ID: 0-015858
 Telephone: (919) 727-7523
 Owner name : RYDER TRUCK RENTAL. INC.
 Owner Address: PO BOX 16007/129 INDUSTRIAL AVE
 GREENSBORO, NC 27406

Owner Phone : (919) 373-1822
 Tank capacity : 250
 Comment : Not reported
 Tank product : Oil, New/Used/Mixture
 Tank material : Steel
 Interior Protection: None
 Exterior Protection: None
 Piping material : Steel
 Certify Type : Not reported
 Leak Detection Type : Not reported
 Leak Detection Type 2: Not reported
 Leak Detection Piping 1: Automatic line leak detectors
 Corrosn Protec Tank: Not reported
 Corrosn Protec Pipe: Not reported
 Spill and Overfill : Not reported
 Financial Responsibility : Insurance pools
 Region: 04
 Tank ID: Not reported
 Date installed: 05/09/1974
 Date removed: 06/30/1994

MAP FINDINGS
FOCUS MAP 9

Map ID Site Database(s) EPA ID Number

RYDER TRUCK RENTAL. INC. (Continued)

1000204121

Status: Permanent Closed
 Compartment Tank : No
 Main Tank : No
 Product Type: NON
 Piping System Type Code: Not reported
 Piping System Type Description: Not reported
 Corrosion Protection Tank1: Not reported
 Corrosion Protection Tank Date: Not reported
 Corrosion Piping: Not reported
 Corrosion Protection Piping Date: Not reported
 Overfill: Not reported
 Spill Overfill Date: Not reported
 Financial Responsibility Code: Not reported
 Financial Responsibility Description: OLD REPUBLIC OF GREE
 Surface Water: .00000
 Water Supply Well: Not reported
 Tank Last Used Date: N
 Tank Certified Number: Not reported
 Date Last Certified: Not reported
 Begin Certified Number: Not reported
 End Certified Number: Not reported

80

**RYDER TRUCK RENTAL-W-S - B
440 WAUGHTOWN ST.
WINSTON-SALEM, NC**

**IMD S101524889
LUST N/A**

LUST:

Incident Number: 12841
 Date Occurred: 08/01/94 Submit Date: 10/12/94
 Incident Desc: MINOR SOIL CONTAMINATION ENCOUNTEED ALONG PIPE LINE DURING THE CLOSURE
 OF 2 USTS.
 Owner: DANNY COLE
 Ownership: Not reported Location: Facility
 Site Priority: Not reported
 Wells Affected: Not reported Num Affected: 0
 7.5 Min Quad: Not reported 5 Min Quad: Not reported
 Lat/Long: Not reported
 Release Code: 0 Source Type: Not reported
 Facility ID: 0-015858 GPS Confirmed: No
 Source: Leak-underground Samples Include: Not reported
 Last Modified: 03/14/95
 Incident Phase: Closed Out
 NOV Issued: / / NORR Issued: Not reported
 45 Day Report: Not reported SOC Sighned: Not reported
 Public Meeting Held: Not reported
 Close-out Report: 12/16/94 RS Designation: Not reported
 Corrective Action Planned: Not reported
 Reclassification Report: Not reported
 Closure Request Date: Not reported

IMD:

Incident Number: 12841
 Region: WS
 Date Occurred: 08/01/1994
 Submit Date: 10/18/1994
 GW Contam: Not reported
 Soil Contam: Yes
 Operator: LYNDA GORTE
 1281 SW 30TH ST.

MAP FINDINGS
FOCUS MAP 9

Map ID Site Database(s) EPA ID Number

RYDER TRUCK RENTAL-W-S - B (Continued)

S101524889

PAMPANO BEACH, FL 33069
 Contact Phone: Not reported
 Priority Code: Not reported
 Priority Update: Not reported
 Site Priority: Not reported
 Dem Contact: Not reported
 Wells Affected: No
 Num Affected: Not reported
 Sampled By: Samples Include:
 7.5 Min Quad: Not reported
 5 Min Quad: H58
 Incident Desc: UPON REMOVAL OF USTS, SOIL CONTAMINATION WAS CONFIRMED.
 Ownership: Private
 Operation: Commercial
 Material: WASTE OIL
 Qty Lost: Not reported
 Qty Recovered: Not reported
 Material: DIESEL
 Qty Lost: Not reported
 Qty Recovered: Not reported
 Source: Leak-underground
 Type: Gasoline/diesel
 Location: Facility
 Setting: Urban
 Wells Contam: Not reported
 Sampled By: Responsible Parties
 Samples Include: Soil Samples
 Owner Company: RYDER TRUCK RENTAL
 Lat/Long: 360424 / 801552
 Risk Site: Not reported
 Lat/Long Decimal: 36 / 80
 GPS: NOD
 Last Modified: 3/14/95
 NOV Issued: Not reported
 Agency : DWM
 Incident Phase: CO
 NORR Issued: Not reported

81

**HOME REAL ESTATE PROPERTY
500 WAUGHTOWN
WINSTON-SALEM, NC**

**IMD S101525268
LUST LUST N/A
LUST TRUST**

LUST:

Incident Number: 13936
 Date Occurred: 07/31/92
 Submit Date: 04/27/95
 Incident Desc: MINOR SOIL CONTAMINATION CONFIRMED DURING CLOSURE OF UST.
 Owner: ALAN SANDERS
 Ownership: State
 Location: Facility
 Site Priority: E010
 Num Affected: 0
 Wells Affected: Not reported
 7.5 Min Quad: Not reported
 5 Min Quad: Not reported
 Lat/Long: Not reported
 Release Code: 0
 Source Type: Not reported
 Facility ID: N/A
 GPS Confirmed: No
 Source: Leak-underground
 Samples Include: Not reported
 Last Modified: / /
 Incident Phase: RE
 NOV Issued: / /
 NORR Issued: Not reported
 45 Day Report: Not reported
 SOC Sighned: Not reported
 Public Meeting Held: Not reported
 Close-out Report: Not reported
 RS Designation: Not reported
 Corrective Action Planned: Not reported

MAP FINDINGS
FOCUS MAP 9

Map ID Site Database(s) EPA ID Number

HOME REAL ESTATE PROPERTY (Continued)

S101525268

Reclassification Report: Not reported
Closure Request Date: Not reported

LUST TRUST:

Facility ID : Not reported
Site ID : 13936.00000
Site Note: Not reported
Site Eligible?: True
Commercial Find : 1.00000
Priority Rank: Low
3rd Party Deductible Amount: 0.00000
Sum of 3rd Party Amounts Applied: 0.00000
Deductible Amount: 20000.00000

The NC LUST TRUST database may contain additional details for this site.
Please contact your EDR Account Executive for more information.

IMD:

Incident Number: 13936
Region: WS
Date Occurred: 07/31/1992
Submit Date: 05/02/1995
GW Contam: Not reported
Soil Contam: Yes
Operator: SAM OGBURN SR.
P.O. BOX 20189
WINSTON SALEM, NC 27102
FORSY County
Contact Phone: Not reported
Priority Code: L
Priority Update: 5/30/98
Site Priority: 010E
Dem Contact: Not reported
Wells Affected: No
Num Affected: Not reported
Sampled By: Samples Include:
7.5 Min Quad: Not reported
5 Min Quad: H58
Incident Desc: TANKS WERE REMOVED IN 1992 WHEN CONTAMINATION WAS FOUND.
Ownership: Private
Operation: Commercial
Material: GASOLINE
Qty Lost: Not reported
Qty Recovered: Not reported
Material: WASTE OIL
Qty Lost: Not reported
Qty Recovered: Not reported
Source: Leak-underground
Type: Gasoline/diesel
Location: Other
Setting: Urban
Wells Contam: Not reported
Sampled By: Responsible Parties
Samples Include: Soil Samples
Owner Company: HOME REAL ESTATE
Lat/Long: 363420 / 801315
Risk Site Yes
Lat/Long Decimal: 37 / 80

MAP FINDINGS
FOCUS MAP 9

Map ID	Site	Database(s)	EPA ID Number
--------	------	-------------	---------------

HOME REAL ESTATE PROPERTY (Continued)

S101525268

GPS:	NOD	Agency :	DWM
Last Modified:	Not reported	Incident Phase:	RE
NOV Issued:	Not reported	NORR Issued:	Not reported

82

**JACK FISHER WHOLESALE MEAT
1803 LOMOND ST.
WINSTON-SALEM, NC 27107**

**UST U003136328
N/A**

UST:

Facility ID:	0-016303
Telephone:	(919) 784-7639
Owner name :	JACK FISHER WHOLESALE MEAT
Owner Address:	1803 LOMOND ST.
	WINSTON-SALEM, NC 27107
Owner Phone :	(919) 784-7639
Tank capacity :	550
Comment :	Not reported
Tank product :	Gasoline, Gasoline Mixture
Tank material :	Steel
Interior Protection:	None
Exterior Protection:	Paint
Piping material :	Steel
Certify Type :	Not reported
Leak Detection Type :	Not reported
Leak Detection Type 2:	Not reported
Leak Detection Piping 1:	Not reported
Corrosn Protec Tank:	Not reported
Corrosn Protec Pipe:	Not reported
Spill and Overfill :	Not reported
Financial Responsibility :	Not reported
Region:	04
Tank ID:	Not reported
Date installed:	04/12/1976
Date removed:	02/28/1988
Status:	Permanent Closed
Compartment Tank :	No
Main Tank :	No
Product Type:	NON
Piping System Type Code:	Not reported
Piping System Type Description:	Not reported
Corrosion Protection Tank1:	Not reported
Corrosion Protection Tank Date:	Not reported
Corrosion Piping:	Not reported
Corrosion Protection Piping Date:	Not reported
Overfill:	Not reported
Spill Overfill Date:	Not reported
Financial Responsibility Code:	Not reported
Financial Responsibility Description:	Not reported
Surface Water:	.00000
Water Supply Well:	Not reported
Tank Last Used Date:	N
Tank Certified Number:	Not reported
Date Last Certified:	Not reported
Begin Certified Number:	Not reported
End Certified Number:	Not reported

MAP FINDINGS
FOCUS MAP 9

Map ID	Site	Database(s)	EPA ID Number
	JACK FISHER WHOLESALE MEAT (Continued)		U003136328
83	CAROLINA METALIZING CO INC , NC NC HSDS: Facility Name: CAROLINA METALIZING CO INC Latitude: 36 4 21.389340 Longitude: 80 13 50.688871 Site Type: Federal Superfund ID #: 081 427 890	NC HSDS	S102442214 N/A
83	CAROLINA METALIZING CO INC 1925 VARGRAVE ST WINSTON SALEM, NC 27107 CERCLIS-NFRAP Classification Data: Site Incident Category: Not reported Federal Facility: Not a Federal Facility Non NPL Code: NFRAP Ownership Status: Other NPL Status: Not on the NPL CERCLIS-NFRAP Assessment History: Assessment: DISCOVERY Completed: 08/01/1980 Assessment: PRELIMINARY ASSESSMENT Completed: 06/01/1985 Assessment: SITE INSPECTION Completed: 02/03/1990 Assessment: ARCHIVE SITE Completed: 02/03/1990 CERCLIS-NFRAP Alias Name(s): CAROLINA METALIZING CO INC RCRIS: Owner: CAROLINA METALIZING COMPANY INC. EPA ID: NCD081427890 Contact: EDWARD ROBBINS (919) 788-0424 Classification: Small Quantity Generator Used Oil Recyc: No TSDF Activities: Not reported Violation Status: No violations found FINDS: Other Pertinent Environmental Activity Identified at Site: Facility Registry System (FRS) Resource Conservation and Recovery Act Information system (RCRAINFO)	RCRIS-SQG FINDS CERC-NFRAP	1003868277 NCD081427890
83	CAROLINA METALIZING CO., INC. 1925 VARGRAVE STREET WINSTON SALEM, NC SHWS: Facility ID: NCD081427890 Facility Status: Sites Requiring No Further Action	SHWS	1000779802 N/A

MAP FINDINGS
FOCUS MAP 9

Map ID	Site	Database(s)	EPA ID Number
83	CAROLINA METALIZING CO INC 1925 VARGRAVE ST WINSTON-SALEM, NC 27107	FINDS	1006615610 110004020693
84	SHERWIN WILLIAMS CO #9220 530 WAUGHTOWN ST WINSTON-SALEM, NC 27127	FINDS	1006615986 110004053416
84	SHERWIN WILLIAMS CO #9220 530 WAUGHTOWN ST WINSTON SALEM, NC 27127	RCRIS-SQG FINDS	1004746608 NCR000002352
	RCRIS: Owner: RICHARD PARKER (910) 784-7700 EPA ID: NCR000002352 Contact: BRUCE BATES (910) 777-1777 Classification: Small Quantity Generator Used Oil Recyc: No TSDF Activities: Not reported Violation Status: No violations found FINDS: Other Pertinent Environmental Activity Identified at Site: Facility Registry System (FRS) Resource Conservation and Recovery Act Information system (RCRAINFO)		
85	LEONARD OIL CO. 2037 VARGRAVE STREET WINSTON-SALEM, NC 27127	UST	U003144723 N/A
	UST: Facility ID: 0-015474 Telephone: (336) 722-4574 Owner name : LEONARD OIL COMPANY Owner Address: 2037 VARGRAVE STREET WINSTON-SALEM, NC 27107 Owner Phone : (336) 722-4574 Tank capacity : 10000 Comment : Not reported Tank product : Gasoline, Gasoline Mixture Tank material : Steel Interior Protection: Internal Lining Exterior Protection: None Piping material : Cathodic Protection Certify Type : Not reported Leak Detection Type : Inventory control Leak Detection Type 2: Periodic tank tightness testing Leak Detection Piping 1: None Corrosn Protec Tank: Interior lining Corrosn Protec Pipe: Not reported Spill and Overfill : Automatic shutoff devices Financial Responsibility : Not reported Region: 04 Tank ID: Not reported		

MAP FINDINGS
FOCUS MAP 9

Map ID Site Database(s) EPA ID Number

LEONARD OIL CO. (Continued)

U003144723

Date installed: 04/20/1971
 Date removed: Not reported
 Status: Currently In Use
 Compartment Tank : No
 Main Tank : No
 Product Type: NON
 Piping System Type Code: Not reported
 Piping System Type Description: Not reported
 Corrosion Protection Tank1: Not reported
 Corrosion Protection Tank Date: 19900130
 Corrosion Piping: B
 Corrosion Protection Piping Date: 19970330
 Overfill: A
 Spill Overfill Date: Not reported
 Financial Responsibility Code: Not reported
 Financial Responsibility Description: Not reported
 Surface Water: -80.38594
 Water Supply Well: 80 23 09.37
 Tank Last Used Date: Y
 Tank Certified Number: HMM
 Date Last Certified: Not reported
 Begin Certified Number: Not reported
 End Certified Number: Not reported

Facility ID: 0-015474
 Telephone: (336) 722-4574
 Owner name : LEONARD OIL COMPANY
 Owner Address: 2037 VARGRAVE STREET

WINSTON-SALEM, NC 27107
 Owner Phone : (336) 722-4574
 Tank capacity : 10000
 Comment : Not reported
 Tank product : Gasoline, Gasoline Mixture
 Tank material : Steel
 Interior Protection: Internal Lining
 Exterior Protection: None
 Piping material : Cathodic Protection
 Certify Type : Not reported
 Leak Detection Type : Inventory control
 Leak Detection Type 2: Periodic tank tightness testing
 Leak Detection Piping 1: None
 Corrosn Protec Tank: Interior lining
 Corrosn Protec Pipe: Not reported
 Spill and Overfill : Automatic shutoff devices
 Financial Responsibility : Not reported
 Region: 04
 Tank ID: Not reported
 Date installed: 04/20/1971
 Date removed: Not reported
 Status: Currently In Use
 Compartment Tank : No
 Main Tank : No
 Product Type: NON
 Piping System Type Code: Not reported
 Piping System Type Description: Not reported
 Corrosion Protection Tank1: Not reported

MAP FINDINGS
FOCUS MAP 9

Map ID Site Database(s) EPA ID Number

LEONARD OIL CO. (Continued)

U003144723

Corrosion Protection Tank Date: 19900130
 Corrosion Piping: B
 Corrosion Protection Piping Date: 19970330
 Overfill: A
 Spill Overfill Date: 19900130
 Financial Responsibility Code: Not reported
 Financial Responsibility Description: Not reported
 Surface Water: -80.38594
 Water Supply Well: 80 23 09.37
 Tank Last Used Date: Y
 Tank Certified Number: HMM
 Date Last Certified: Not reported
 Begin Certified Number: Not reported
 End Certified Number: Not reported

Facility ID: 0-015474
 Telephone: (336) 722-4574
 Owner name : LEONARD OIL COMPANY
 Owner Address: 2037 VARGRAVE STREET

WINSTON-SALEM, NC 27107

Owner Phone : (336) 722-4574
 Tank capacity : 2000
 Comment : Not reported
 Tank product : Diesel, Diesel Mixture
 Tank material : Steel
 Interior Protection: Internal Lining
 Exterior Protection: None
 Piping material : Cathodic Protection
 Certify Type : Not reported
 Leak Detection Type : Inventory control
 Leak Detection Type 2: Periodic tank tightness testing
 Leak Detection Piping 1: None
 Corrosn Protec Tank: Interior lining
 Corrosn Protec Pipe: Not reported
 Spill and Overfill : Automatic shutoff devices
 Financial Responsibility : Not reported
 Region: 04
 Tank ID: Not reported
 Date installed: 04/20/1971
 Date removed: Not reported
 Status: Currently In Use
 Compartment Tank : No
 Main Tank : No
 Product Type: NON

Piping System Type Code: Not reported
 Piping System Type Description: Not reported
 Corrosion Protection Tank1: Not reported
 Corrosion Protection Tank Date: 19920130
 Corrosion Piping: B
 Corrosion Protection Piping Date: 19970330
 Overfill: A
 Spill Overfill Date: 19920130
 Financial Responsibility Code: Not reported
 Financial Responsibility Description: Not reported
 Surface Water: -80.38594
 Water Supply Well: 80 23 09.37

MAP FINDINGS
FOCUS MAP 9

Map ID	Site	Database(s)	EPA ID Number
--------	------	-------------	---------------

LEONARD OIL CO. (Continued)

U003144723

Owner Address: 2037 VARGRAVE STREET
WINSTON-SALEM, NC 27107
Owner Phone : (336) 722-4574
Tank capacity : 3000
Comment : Not reported
Tank product : Gasoline, Gasoline Mixture
Tank material : Steel
Interior Protection: None
Exterior Protection: Paint
Piping material : Steel
Certify Type : Not reported
Leak Detection Type : Not reported
Leak Detection Type 2: Not reported
Leak Detection Piping 1: Not reported
Corrosn Protec Tank: Not reported
Corrosn Protec Pipe: Not reported
Spill and Overfill : Not reported
Financial Responsibility : Not reported
Region: 04
Tank ID: Not reported
Date installed: 04/20/1971
Date removed: 07/01/1987
Status: Permanent Closed
Compartment Tank : No
Main Tank : No
Product Type: NON
Piping System Type Code: Not reported
Piping System Type Description: Not reported
Corrosion Protection Tank1: Not reported
Corrosion Protection Tank Date: Not reported
Corrosion Piping: Not reported
Corrosion Protection Piping Date: Not reported
Overfill: Not reported
Spill Overfill Date: Not reported
Financial Responsibility Code: Not reported
Financial Responsibility Description: Not reported
Surface Water: -80.38594
Water Supply Well: 80 23 09.37
Tank Last Used Date: Y
Tank Certified Number: HMM
Date Last Certified: Not reported
Begin Certified Number: Not reported
End Certified Number: Not reported

85

**LEONARD OIL CO. (OLD TOWN TERMINAL)
JUNIA AVE. & VARGRAVE ST.
WINSTON-SALEM, NC 00000**

**AST A100186999
N/A**

AST:
Facility Id: 34007
Registration Number: 34002107
Dt Application Received: Not reported
Facility Phone: Not reported

MAP FINDINGS
FOCUS MAP 9

Map ID	Site	Database(s)	EPA ID Number
86	SUNNYSIDE ICE AND FUEL CO.. I 2001 GLENDALE AVENUE WINSTON-SALEM, NC 27107	UST	U003144773 N/A
	UST: Facility ID: 0-015830 Telephone: (800) 423-5161 Owner name : SUNNYSIDE ICE AND FUEL CO.. INC. Owner Address: PO BOX 10014-SALEM STATION WINSTON-SALEM, NC 27108 Owner Phone : (910) 723-5161 Tank capacity : 15000 Comment : Not reported Tank product : Kerosene, Kerosene Mixture Tank material : Steel Interior Protection: Unknown Exterior Protection: Paint Piping material : Steel Certify Type : Not reported Leak Detection Type : Periodic tank tightness testing Leak Detection Type 2: Inventory control Leak Detection Piping 1: Line tightness testingg Corrosn Protec Tank: Impressed current Corrosn Protec Pipe: Not reported Spill and Overfill : Automatic shutoff devices Financial Responsibility : State funds Region: 04 Tank ID: Not reported Date installed: 05/27/1966 Date removed: Not reported Status: Currently In Use Compartment Tank : No Main Tank : No Product Type: NON Piping System Type Code: Not reported Piping System Type Description: Not reported Corrosion Protection Tank1: Not reported Corrosion Protection Tank Date: 19940531 Corrosion Piping: B Corrosion Protection Piping Date: 19940531 Overfill: A Spill Overfill Date: 19940430 Financial Responsibility Code: Not reported Financial Responsibility Description: STATE FUND Surface Water: 80.22900 Water Supply Well: 80 13 44.40 Tank Last Used Date: Y Tank Certified Number: HMM Date Last Certified: Not reported Begin Certified Number: Not reported End Certified Number: Not reported Facility ID: 0-015830 Telephone: (800) 423-5161 Owner name : SUNNYSIDE ICE AND FUEL CO.. INC. Owner Address: PO BOX 10014-SALEM STATION WINSTON-SALEM, NC 27108		

MAP FINDINGS
FOCUS MAP 9

Map ID Site Database(s) EPA ID Number

SUNNYSIDE ICE AND FUEL CO.. I (Continued)

U003144773

Owner Phone : (910) 723-5161
 Tank capacity : 15000
 Comment : Not reported
 Tank product : Fuel Oil
 Tank material : Steel
 Interior Protection: Unknown
 Exterior Protection: Paint
 Piping material : Steel
 Certify Type : Not reported
 Leak Detection Type : Periodic tank tightness testing
 Leak Detection Type 2: Inventory control
 Leak Detection Piping 1: Line tightness testingg
 Corrosn Protec Tank: Impressed current
 Corrosn Protec Pipe: Not reported
 Spill and Overfill : Automatic shutoff devices
 Financial Responsibility : State funds
 Region: 04
 Tank ID: Not reported
 Date installed: 05/27/1966
 Date removed: Not reported
 Status: Currently In Use
 Compartment Tank : No
 Main Tank : No
 Product Type: HEA
 Piping System Type Code: Not reported
 Piping System Type Description: Not reported
 Corrosion Protection Tank1: Not reported
 Corrosion Protection Tank Date: 19940531
 Corrosion Piping: B
 Corrosion Protection Piping Date: 19940531
 Overfill: A
 Spill Overfill Date: 19940430
 Financial Responsibility Code: Not reported
 Financial Responsibility Description: STATE FUND
 Surface Water: 80.22900
 Water Supply Well: 80 13 44.40
 Tank Last Used Date: Y
 Tank Certified Number: HMM
 Date Last Certified: Not reported
 Begin Certified Number: Not reported
 End Certified Number: Not reported

 Facility ID: 0-015830
 Telephone: (800) 423-5161
 Owner name : SUNNYSIDE ICE AND FUEL CO.. INC.
 Owner Address: PO BOX 10014-SALEM STATION

 WINSTON-SALEM, NC 27108
 Owner Phone : (910) 723-5161
 Tank capacity : 500
 Comment : Not reported
 Tank product : Kerosene, Kerosene Mixture
 Tank material : Steel
 Interior Protection: Unknown
 Exterior Protection: Paint
 Piping material : Steel
 Certify Type : Not reported

MAP FINDINGS
FOCUS MAP 9

Map ID Site Database(s) EPA ID Number

SUNNYSIDE ICE AND FUEL CO.. I (Continued)

U003144773

Leak Detection Type : Periodic tank tightness testing
 Leak Detection Type 2: Inventory control
 Leak Detection Piping 1: Line tightness testingg
 Corrosn Protec Tank: Impressed current
 Corrosn Protec Pipe: Not reported
 Spill and Overfill : Automatic shutoff devices
 Financial Responsibility : State funds
 Region: 04
 Tank ID: Not reported
 Date installed: 05/27/1966
 Date removed: Not reported
 Status: Currently In Use
 Compartment Tank : No
 Main Tank : No
 Product Type: NON
 Piping System Type Code: Not reported
 Piping System Type Description: Not reported
 Corrosion Protection Tank1: Not reported
 Corrosion Protection Tank Date: 19940531
 Corrosion Piping: B
 Corrosion Protection Piping Date: 19940531
 Overfill: A
 Spill Overfill Date: 19940430
 Financial Responsibility Code: Not reported
 Financial Responsibility Description: STATE FUND
 Surface Water: 80.22900
 Water Supply Well: 80 13 44.40
 Tank Last Used Date: Y
 Tank Certified Number: HMM
 Date Last Certified: Not reported
 Begin Certified Number: Not reported
 End Certified Number: Not reported

Facility ID: 0-015830
 Telephone: (800) 423-5161
 Owner name : SUNNYSIDE ICE AND FUEL CO.. INC.
 Owner Address: PO BOX 10014-SALEM STATION

WINSTON-SALEM, NC 27108

Owner Phone : (910) 723-5161
 Tank capacity : 2000
 Comment : Not reported
 Tank product : Kerosene, Kerosene Mixture
 Tank material : Steel
 Interior Protection: Unknown
 Exterior Protection: Paint
 Piping material : Steel
 Certify Type : Not reported
 Leak Detection Type : Periodic tank tightness testing
 Leak Detection Type 2: Inventory control
 Leak Detection Piping 1: Line tightness testingg
 Corrosn Protec Tank: Impressed current
 Corrosn Protec Pipe: Not reported
 Spill and Overfill : Automatic shutoff devices
 Financial Responsibility : State funds
 Region: 04
 Tank ID: Not reported

MAP FINDINGS
FOCUS MAP 9

Map ID Site Database(s) EPA ID Number

SUNNYSIDE ICE AND FUEL CO.. I (Continued)

U003144773

Date installed: 05/26/1971
 Date removed: Not reported
 Status: Currently In Use
 Compartment Tank : No
 Main Tank : No
 Product Type: HEA
 Piping System Type Code: Not reported
 Piping System Type Description: Not reported
 Corrosion Protection Tank1: Not reported
 Corrosion Protection Tank Date: 19940531
 Corrosion Piping: B
 Corrosion Protection Piping Date: 19940531
 Overfill: A
 Spill Overfill Date: 19940430
 Financial Responsibility Code: Not reported
 Financial Responsibility Description: STATE FUND
 Surface Water: 80.22900
 Water Supply Well: 80 13 44.40
 Tank Last Used Date: Y
 Tank Certified Number: HMM
 Date Last Certified: Not reported
 Begin Certified Number: Not reported
 End Certified Number: Not reported

87

**FORSYTH PARTNERS
585 WAUGHTOWN ST.
WINSTON-SALEM, NC**

**IMD S101525286
LUST N/A**

LUST:

Incident Number: 13965
 Date Occurred: 06/03/94 Submit Date: 10/10/95
 Incident Desc: FREE PRODUCT WAS FOUND IN MONITOR WELL.
 Owner: ERNEST WILLIAMS
 Ownership: County Location: Facility
 Site Priority: E030
 Wells Affected: No Num Affected: 0
 7.5 Min Quad: Not reported 5 Min Quad: Not reported
 Lat/Long: Not reported
 Release Code: 0 Source Type: Not reported
 Facility ID: N/A GPS Confirmed: No
 Source: Leak-underground Samples Include: Groundwater Samples
 Last Modified: 12/30/96
 Incident Phase: Closed Out
 NOV Issued: 10/25/95 NORR Issued: Not reported
 45 Day Report: Not reported SOC Sighned: Not reported
 Public Meeting Held: Not reported
 Close-out Report: 11/26/96 RS Designation: Not reported
 Corrective Action Planned: Not reported
 Reclassification Report: Not reported
 Closure Request Date: Not reported

IMD:

Incident Number: 13965
 Region: WS
 Date Occurred: 06/03/1994
 Submit Date: 05/05/1995
 GW Contam: Yes
 Soil Contam: Not reported
 Operator: Not reported

MAP FINDINGS
FOCUS MAP 9

Map ID Site Database(s) EPA ID Number

FORSYTH PARTNERS (Continued)

S101525286

380 KNOLLWOOD
WINSTON SALEM, NC 27103
FORSY County
Contact Phone: Not reported
Priority Code: Not reported
Priority Update: Not reported
Site Priority: Not reported
Dem Contact: Not reported
Wells Affected: No
Num Affected: Not reported
Sampled By: Samples Include:
7.5 Min Quad: Not reported
5 Min Quad: H58
Incident Desc: SAMPLING AFTER REMOVAL OF USTS CONFIRMED VERY HIGH LEVELS OF
CONTAMINATION INGROUND.
Ownership: Unknown
Operation: Public Service
Material: Not reported
Qty Lost: Not reported
Qty Recovered: Not reported
Source: Leak-underground
Type: Gasoline/diesel
Location: Other
Setting: Urban
Wells Contam: Not reported
Sampled By: Other
Samples Include: Soil Samples
Owner Company: FORSYTH PARTNERS
Lat/Long: 360415 / 801340
Risk Site Not reported
Lat/Long Decimal: 36 / 80
GPS: NOD
Last Modified: 12/30/96
NOV Issued: 10/25/95
Agency : DWM
Incident Phase: CO
NORR Issued: Not reported

87

**FORSYTH PARTNERS - WAUGHTOWN
595 WAUGHTOWN ST.
WINSTON-SALEM, NC**

**IMD S105586556
N/A**

IMD:
Incident Number: 14717
Region: WS
Date Occurred: / /
Submit Date: 10/31/1995
GW Contam: Yes
Soil Contam: Not reported
Operator: Not reported
Not reported
Not reported
Contact Phone: Not reported
Priority Code: E
Priority Update: Not reported
Site Priority: 60
Dem Contact: Not reported
Wells Affected: No
Num Affected: Not reported
Sampled By: Samples Include:
7.5 Min Quad: Not reported
5 Min Quad: Not reported
Incident Desc: Not reported

MAP FINDINGS
FOCUS MAP 9

Map ID Site Database(s) EPA ID Number

FORSYTH PARTNERS - WAUGHTOWN (Continued)

S105586556

Ownership: Not reported
 Operation: Not reported
 Material: Not reported
 Qty Lost: Not reported
 Qty Recovered: Not reported
 Source: Unknown
 Type: Other inorganics
 Location: Not reported
 Setting: Not reported
 Wells Contam: Not reported
 Sampled By: Not reported
 Samples Include: Not reported
 Owner Company: Not reported
 Lat/Long: 360416 / 801336
 Risk Site: Not reported
 Lat/Long Decimal: 36 / 80
 GPS: GPS Agency : DWQ
 Last Modified: Not reported Incident Phase: RE
 NOV Issued: Not reported NORR Issued: Not reported

87

**TINA & TROY DISTRIBUTORS
611 WAUGHTOWN ST.
WINSTON-SALEM, NC 27107**

**UST U003137417
N/A**

UST:

Facility ID: 0-021242
 Telephone: (919) 788-8105
 Owner name : TINA & TROY DISTRIBUTORS
 Owner Address: 611 WAUGHTOWN ST.

 WINSTON-SALEM, NC 27107
 Owner Phone : (919) 788-8105
 Tank capacity : 9999
 Comment : Not reported
 Tank product : Unknown
 Tank material : Unknown
 Interior Protection: Unknown
 Exterior Protection: Unknown
 Piping material : Unknown
 Certify Type : Not reported
 Leak Detection Type : Not reported
 Leak Detection Type 2: Not reported
 Leak Detection Piping 1: Not reported
 Corrosn Protec Tank: Not reported
 Corrosn Protec Pipe: Not reported
 Spill and Overfill : Not reported
 Financial Responsibility : Not reported
 Region: 04
 Tank ID: Not reported
 Date installed: 01/01/1964
 Date removed: 06/30/1987
 Status: Permanent Closed
 Compartment Tank : No
 Main Tank : No
 Product Type: NON
 Piping System Type Code: Not reported
 Piping System Type Description: Not reported
 Corrosion Protection Tank1: Not reported
 Corrosion Protection Tank Date: Not reported

MAP FINDINGS
FOCUS MAP 9

Map ID Site Database(s) EPA ID Number

TINA & TROY DISTRIBUTORS (Continued)

U003137417

Corrosion Piping: Not reported
 Corrosion Protection Piping Date: Not reported
 Overfill: Not reported
 Spill Overfill Date: Not reported
 Financial Responsibility Code: Not reported
 Financial Responsibility Description: Not reported
 Surface Water: .00000
 Water Supply Well: Not reported
 Tank Last Used Date: N
 Tank Certified Number: Not reported
 Date Last Certified: Not reported
 Begin Certified Number: Not reported
 End Certified Number: Not reported

**87 F & M BODY SHOP
610 WAUGHTOWN ST
WINSTON-SALEM, NC 27107**

**FINDS 1006615771
110004032911**

**87 TNT VACUUM CLEANERS
611 WAUGHTOWN ST.
WINSTON-SALEM, NC**

**IMD S103130456
LUST N/A**

LUST:

Incident Number: 18590
 Date Occurred: 04/11/00 Submit Date: 05/18/98
 Incident Desc: TWO DIESEL USTS REMOVED; ONE CLEAN, ONE IMPACTED; 631 PPM VIA 3550;
 IMPACTED SOIL REMOVED HOWEVER WATER WAS OBSERVED IN THE BASE OF THE
 EXCAVATION
 Owner: WSOC TELEVISION
 Ownership: Private Location: Facility
 Site Priority: E025
 Wells Affected: Not reported Num Affected: 0
 7.5 Min Quad: Not reported 5 Min Quad: Not reported
 Lat/Long: Not reported
 Release Code: 0 Source Type: Not reported
 Facility ID: 0-021242 GPS Confirmed: No
 Source: Leak-underground Samples Include: Not reported
 Last Modified: / /
 Incident Phase: RE
 NOV Issued: / / NORR Issued: Not reported
 45 Day Report: Not reported SOC Sighed: Not reported
 Public Meeting Held: Not reported
 Close-out Report: Not reported RS Designation: Not reported
 Corrective Action Planned: Not reported
 Reclassification Report: Not reported
 Closure Request Date: Not reported

IMD:

Incident Number: 18590
 Region: WS
 Date Occurred: 08/22/1997
 Submit Date: 06/15/1998
 GW Contam: Yes
 Soil Contam: Not reported
 Operator: WILLIAM B. HUTCHINS
 2101 PETERS CREEK PKWY.
 WINSTON SALEM, NC 27127
 FORSY County

MAP FINDINGS
FOCUS MAP 9

Map ID Site Database(s) EPA ID Number

TNT VACUUM CLEANERS (Continued)

S103130456

Contact Phone: Not reported
 Priority Code: L
 Priority Update: 6/15/98
 Site Priority: 25L
 Dem Contact: Not reported
 Wells Affected: No
 Num Affected: Not reported
 Sampled By: Samples Include:
 7.5 Min Quad: Not reported
 5 Min Quad: H58
 Incident Desc: GW SAMPLING SHOWS 1.9 PPB TCE AND 31 PPB LEAD.
 Ownership: Private
 Operation: Commercial
 Material: GASOLINE
 Qty Lost: Not reported
 Qty Recovered: Not reported
 Material: KEROSENE
 Qty Lost: Not reported
 Qty Recovered: Not reported
 Source: Leak-underground
 Type: Gasoline/diesel
 Location: Facility
 Setting: Urban
 Wells Contam: Not reported
 Sampled By: Other
 Samples Include: Groundwater Samples
 Owner Company: TINA & TROY DISTRIBUTION
 Lat/Long: 360415 / 801340
 Risk Site Yes
 Lat/Long Decimal: 36 / 80
 GPS: NOD
 Last Modified: Not reported
 NOV Issued: Not reported
 Agency : DWM
 Incident Phase: RE
 NORR Issued: Not reported

87

**F & M BODY SHOP
610 WAUGHTOWN ST
WINSTON SALEM, NC 27107**

**RCRIS-SQG 1000122682
FINDS NCD982120933**

RCRIS:

Owner: B.J. VANHOY
 EPA ID: NCD982120933
 Contact: B J VANHOY
 (919) 767-4254

Classification: Small Quantity Generator
 Used Oil Recyc: No
 TSDF Activities: Not reported

Violation Status: Violations exist

Regulation Violated: 130A-204-1
 Area of Violation: GENERATOR-GENERAL REQUIREMENTS
 Date Violation Determined: 11/23/1994
 Actual Date Achieved Compliance: 01/25/1995
 Enforcement Action: WRITTEN INFORMAL
 Enforcement Action Date: 11/23/1994
 Penalty Type: Not reported

MAP FINDINGS
FOCUS MAP 9

Map ID	Site	Database(s)	EPA ID Number
--------	------	-------------	---------------

F & M BODY SHOP (Continued)

1000122682

There are 1 violation record(s) reported at this site:

<u>Evaluation</u>	<u>Area of Violation</u>	<u>Date of Compliance</u>
Compliance Schedule Evaluation	GENERATOR-GENERAL REQUIREMENTS	19950125
Other Evaluation	GENERATOR-GENERAL REQUIREMENTS	19950125

FINDS:

Other Pertinent Environmental Activity Identified at Site:
 Facility Registry System (FRS)
 Resource Conservation and Recovery Act Information system (RCRAINFO)

**87 D C BILLING GARAGE
617 WAUGHTOWN ST
WINSTON SALEM, NC 27107**

**RCRIS-SQG 1000104760
FINDS NCD986166551**

RCRIS:

Owner: BILLINGS GARAGE INC.
 EPA ID: NCD986166551

Contact: TERESA BILLINGS
 (919) 723-1132

Classification: Small Quantity Generator
 Used Oil Recyc: No
 TSDF Activities: Not reported

Violation Status: No violations found

FINDS:

Other Pertinent Environmental Activity Identified at Site:
 Facility Registry System (FRS)
 Resource Conservation and Recovery Act Information system (RCRAINFO)

**87 D C BILLING GARAGE
617 WAUGHTOWN ST
WINSTON-SALEM, NC 27107**

**FINDS 1006615835
110004038363**

**87 T I R E S I N C
617 WAUGHTOWN ST.
WINSTON-SALEM, NC**

**SWF/LF S105121336
N/A**

LF:

Facility Id: P0458
 Facility Telephone: (336) 784-0390
 Facility Fax: (336) 784-0106
 Contact: STEPHEN V. PETERS
 Engineer: Not reported
 Waste Mgmt Specialist: Wendy Simmons
 Contact Address: 617 WAUGHTOWN STREET
 WINSTON-SALEM, NC 27107
 Public/Private: PRIVATE
 Facility Status: OPEN
 Lined: False
 Facility Type 1: Tire Landfill - Treatment and Processing Facility

MAP FINDINGS
FOCUS MAP 9

Map ID Site Database(s) EPA ID Number

T I R E S I N C (Continued)

S105121336

**87 MCLEAN TRUCKING COMPANY
617 WAUGHTOWN STREET
WINSTON-SALEM, NC 27107**

**IMD U003137169
LUST N/A
UST**

LUST:

Incident Number: 19381
Date Occurred: 10/07/98 Submit Date: 01/08/99
Incident Desc: 550 GAL HEATING OIL TANK CLOSED IN PLACE; SOIL TPH AT 962 PPM
Owner: EARL DEAL
Ownership: Private Location: Residence
Site Priority: Not reported
Wells Affected: Not reported Num Affected: 0
7.5 Min Quad: Not reported 5 Min Quad: Not reported
Lat/Long: Not reported
Release Code: 0 Source Type: Not reported
Facility ID: 0-020069 GPS Confirmed: No
Source: Leak-underground Samples Include: Not reported
Last Modified: 05/03/01
Incident Phase: Closed Out
NOV Issued: / / NORR Issued: Not reported
45 Day Report: Not reported SOC Sighned: Not reported
Public Meeting Held: Not reported
Close-out Report: 1/8/99 RS Designation: Not reported
Corrective Action Planned: Not reported
Reclassification Report: Not reported
Closure Request Date: Not reported

Incident Number: 6204
Date Occurred: / / Submit Date: 12/28/90
Incident Desc: SUMP IN CHURCH AS FLOATING PRODUCT; PRODUCT OOZING UP THROUGH CRACKS IN CONCRETE SLAB UNDER CHURCH.
Owner: BETHESDA BAPTIST CHURCH
Ownership: Private Location: Facility
Site Priority: E075
Wells Affected: No Num Affected: 0
7.5 Min Quad: Not reported 5 Min Quad: Not reported
Lat/Long: Not reported
Release Code: 0 Source Type: Not reported
Facility ID: 0-020069 GPS Confirmed: No
Source: Leak-underground Samples Include: Not reported
Last Modified: 01/14/92
Incident Phase: Follow Up
NOV Issued: 11/14/91 NORR Issued: Not reported
45 Day Report: Not reported SOC Sighned: Not reported
Public Meeting Held: Not reported
Close-out Report: Not reported RS Designation: Not reported
Corrective Action Planned: Not reported
Reclassification Report: Not reported
Closure Request Date: Not reported

IMD:

Incident Number: 19381
Region: WS
Date Occurred: 10/20/1998
Submit Date: 01/08/1999
GW Contam: Not reported
Soil Contam: Not reported
Operator: C&M INVESTMENTS, INC.

MAP FINDINGS
FOCUS MAP 9

Map ID Site Database(s) EPA ID Number

MCLEAN TRUCKING COMPANY (Continued)

U003137169

PO BOX 486
HIGH POINT, NC 27261
Contact Phone: Not reported
Priority Code: L
Priority Update: 1/20/99
Site Priority: L
Dem Contact: Not reported
Wells Affected: Not reported
Num Affected: Not reported
Sampled By: Samples Include:
7.5 Min Quad: Not reported
5 Min Quad: Not reported
Incident Desc: 1-20,000 GAL DIESEL TANK REMOVED; SOIL SAMPLES COLLECTED & LAB REPORT
CONFIRMED RESULTS OF BQL FOR SAMPLES TAKEN FROM UNDERNEATH FORMER TANK
& PRODUCT LINES
Ownership: Private
Operation: Industrial
Material: DIESEL
Qty Lost: Not reported
Qty Recovered: UNKNOWN
Source: Leak-underground
Type: Gasoline/diesel
Location: Facility
Setting: Industrial
Wells Contam: Not reported
Sampled By: Not reported
Samples Include: Not reported
Owner Company: C&M INVESTMENTS, INC.
Lat/Long: Not reported
Risk Site Yes
Lat/Long Decimal: 0 / 0
GPS: NOD
Last Modified: 5/3/01
NOV Issued: Not reported
Agency : DWM
Incident Phase: CO
NORR Issued: Not reported

UST:

Facility ID: 0-020069
Telephone: (919) 721-2551
Owner name : SANBORN. INC.
Owner Address: 9 INDUSTRIAL PARK RD.
MEDWAY, MA 02053
Owner Phone : (919) 721-2551
Tank capacity : 20000
Comment : Not reported
Tank product : Diesel, Diesel Mixture
Tank material : Steel
Interior Protection: Unknown
Exterior Protection: Paint
Piping material : Unknown
Certify Type : Not reported
Leak Detection Type : Not reported
Leak Detection Type 2: Not reported
Leak Detection Piping 1: Not reported
Corrosn Protec Tank: Not reported
Corrosn Protec Pipe: Not reported
Spill and Overfill : Not reported
Financial Responsibility : Not reported

MAP FINDINGS
FOCUS MAP 9

Map ID Site Database(s) EPA ID Number

MCLEAN TRUCKING COMPANY (Continued)

U003137169

Region: 04
 Tank ID: Not reported
 Date installed: 05/10/1977
 Date removed: 11/10/1989
 Status: Permanent Closed
 Compartment Tank : No
 Main Tank : No
 Product Type: NON
 Piping System Type Code: Not reported
 Piping System Type Description: Not reported
 Corrosion Protection Tank1: Not reported
 Corrosion Protection Tank Date: Not reported
 Corrosion Piping: Not reported
 Corrosion Protection Piping Date: Not reported
 Overfill: Not reported
 Spill Overfill Date: Not reported
 Financial Responsibility Code: Not reported
 Financial Responsibility Description: Not reported
 Surface Water: -80.22780
 Water Supply Well: 80 13 40.00
 Tank Last Used Date: N
 Tank Certified Number: Not reported
 Date Last Certified: Not reported
 Begin Certified Number: Not reported
 End Certified Number: Not reported

Facility ID: 0-020069
 Telephone: (919) 721-2551
 Owner name : SANBORN. INC.
 Owner Address: 9 INDUSTRIAL PARK RD.

MEDWAY, MA 02053
 Owner Phone : (919) 721-2551
 Tank capacity : 10000
 Comment : Not reported
 Tank product : Diesel, Diesel Mixture
 Tank material : Steel
 Interior Protection: Unknown
 Exterior Protection: Paint
 Piping material : Unknown
 Certify Type : Not reported
 Leak Detection Type : Not reported
 Leak Detection Type 2: Not reported
 Leak Detection Piping 1: Not reported
 Corrosn Protec Tank: Not reported
 Corrosn Protec Pipe: Not reported
 Spill and Overfill : Not reported
 Financial Responsibility : Not reported
 Region: 04
 Tank ID: Not reported
 Date installed: 05/14/1962
 Date removed: 11/10/1989
 Status: Permanent Closed
 Compartment Tank : No
 Main Tank : No
 Product Type: NON
 Piping System Type Code: Not reported

MAP FINDINGS
FOCUS MAP 9

Map ID Site Database(s) EPA ID Number

MCLEAN TRUCKING COMPANY (Continued)

U003137169

Piping System Type Description: Not reported
 Corrosion Protection Tank1: Not reported
 Corrosion Protection Tank Date: Not reported
 Corrosion Piping: Not reported
 Corrosion Protection Piping Date: Not reported
 Overfill: Not reported
 Spill Overfill Date: Not reported
 Financial Responsibility Code: Not reported
 Financial Responsibility Description: Not reported
 Surface Water: -80.22780
 Water Supply Well: 80 13 40.00
 Tank Last Used Date: N
 Tank Certified Number: Not reported
 Date Last Certified: Not reported
 Begin Certified Number: Not reported
 End Certified Number: Not reported

Facility ID: 0-020069
 Telephone: (919) 721-2551
 Owner name : SANBORN. INC.
 Owner Address: 9 INDUSTRIAL PARK RD.

MEDWAY, MA 02053
 Owner Phone : (919) 721-2551
 Tank capacity : 20000
 Comment : Not reported
 Tank product : Diesel, Diesel Mixture
 Tank material : Steel
 Interior Protection: Unknown
 Exterior Protection: Paint
 Piping material : Unknown
 Certify Type : Not reported
 Leak Detection Type : Not reported
 Leak Detection Type 2: Not reported
 Leak Detection Piping 1: Not reported
 Corrosn Protec Tank: Not reported
 Corrosn Protec Pipe: Not reported
 Spill and Overfill : Not reported
 Financial Responsibility : Not reported
 Region: 04
 Tank ID: Not reported
 Date installed: 05/10/1977
 Date removed: 12/31/1994
 Status: Permanent Closed
 Compartment Tank : No
 Main Tank : No
 Product Type: NON

Piping System Type Code: Not reported
 Piping System Type Description: Not reported
 Corrosion Protection Tank1: Not reported
 Corrosion Protection Tank Date: Not reported
 Corrosion Piping: Not reported
 Corrosion Protection Piping Date: Not reported
 Overfill: Not reported
 Spill Overfill Date: Not reported
 Financial Responsibility Code: Not reported
 Financial Responsibility Description: Not reported

MAP FINDINGS
FOCUS MAP 9

Map ID Site Database(s) EPA ID Number

MCLEAN TRUCKING COMPANY (Continued)

U003137169

Surface Water: -80.22780
 Water Supply Well: 80 13 40.00
 Tank Last Used Date: N
 Tank Certified Number: Not reported
 Date Last Certified: Not reported
 Begin Certified Number: Not reported
 End Certified Number: Not reported

Facility ID: 0-020069
 Telephone: (919) 721-2551
 Owner name : SANBORN. INC.
 Owner Address: 9 INDUSTRIAL PARK RD.

MEDWAY, MA 02053

Owner Phone : (919) 721-2551
 Tank capacity : 10000
 Comment : Not reported
 Tank product : Diesel, Diesel Mixture
 Tank material : Steel
 Interior Protection: Unknown
 Exterior Protection: Paint
 Piping material : Unknown
 Certify Type : Not reported
 Leak Detection Type : Not reported
 Leak Detection Type 2: Not reported
 Leak Detection Piping 1: Not reported
 Corrosn Protec Tank: Not reported
 Corrosn Protec Pipe: Not reported
 Spill and Overfill : Not reported
 Financial Responsibility : Not reported
 Region: 04
 Tank ID: Not reported
 Date installed: 05/14/1962
 Date removed: 11/10/1989
 Status: Permanent Closed
 Compartment Tank : No
 Main Tank : No
 Product Type: NON

Piping System Type Code: Not reported
 Piping System Type Description: Not reported
 Corrosion Protection Tank1: Not reported
 Corrosion Protection Tank Date: Not reported
 Corrosion Piping: Not reported
 Corrosion Protection Piping Date: Not reported
 Overfill: Not reported
 Spill Overfill Date: Not reported
 Financial Responsibility Code: Not reported
 Financial Responsibility Description: Not reported
 Surface Water: -80.22780
 Water Supply Well: 80 13 40.00
 Tank Last Used Date: N
 Tank Certified Number: Not reported
 Date Last Certified: Not reported
 Begin Certified Number: Not reported
 End Certified Number: Not reported

Facility ID: 0-020069

MAP FINDINGS
FOCUS MAP 9

Map ID Site Database(s) EPA ID Number

MCLEAN TRUCKING COMPANY (Continued)

U003137169

Telephone: (919) 721-2551
 Owner name : SANBORN. INC.
 Owner Address: 9 INDUSTRIAL PARK RD.

 MEDWAY, MA 02053
 Owner Phone : (919) 721-2551
 Tank capacity : 20000
 Comment : ANTI-FREEZE
 Tank product : Other, Hazardous
 Tank material : Steel
 Interior Protection: Unknown
 Exterior Protection: Paint
 Piping material : Unknown
 Certify Type : Not reported
 Leak Detection Type : Not reported
 Leak Detection Type 2: Not reported
 Leak Detection Piping 1: Not reported
 Corrosn Protec Tank: Not reported
 Corrosn Protec Pipe: Not reported
 Spill and Overfill : Not reported
 Financial Responsibility : Not reported
 Region: 04
 Tank ID: Not reported
 Date installed: 05/10/1979
 Date removed: 11/10/1989
 Status: Permanent Closed
 Compartment Tank : No
 Main Tank : No
 Product Type: HAZ
 Piping System Type Code: Not reported
 Piping System Type Description: Not reported
 Corrosion Protection Tank1: Not reported
 Corrosion Protection Tank Date: Not reported
 Corrosion Piping: Not reported
 Corrosion Protection Piping Date: Not reported
 Overfill: Not reported
 Spill Overfill Date: Not reported
 Financial Responsibility Code: Not reported
 Financial Responsibility Description: Not reported
 Surface Water: -80.22780
 Water Supply Well: 80 13 40.00
 Tank Last Used Date: N
 Tank Certified Number: Not reported
 Date Last Certified: Not reported
 Begin Certified Number: Not reported
 End Certified Number: Not reported

 Facility ID: 0-020069
 Telephone: (919) 721-2551
 Owner name : SANBORN. INC.
 Owner Address: 9 INDUSTRIAL PARK RD.

 MEDWAY, MA 02053
 Owner Phone : (919) 721-2551
 Tank capacity : 20000
 Comment : ANTI-FREEZE
 Tank product : Other, Hazardous

MAP FINDINGS
FOCUS MAP 9

Map ID Site Database(s) EPA ID Number

MCLEAN TRUCKING COMPANY (Continued)

U003137169

Tank material :	Steel	
Interior Protection:	Unknown	
Exterior Protection:	Paint	
Piping material :	Unknown	
Certify Type :	Not reported	
Leak Detection Type :	Not reported	
Leak Detection Type 2:	Not reported	
Leak Detection Piping 1:	Not reported	
Corrosn Protec Tank:	Not reported	
Corrosn Protec Pipe:	Not reported	
Spill and Overfill :	Not reported	
Financial Responsibility :	Not reported	
Region:	04	
Tank ID:	Not reported	
Date installed:	05/10/1979	
Date removed:	11/10/1989	
Status:	Permanent Closed	
Compartment Tank :	No	
Main Tank :	No	
Product Type:	HAZ	
Piping System Type Code:		Not reported
Piping System Type Description:		Not reported
Corrosion Protection Tank1:		Not reported
Corrosion Protection Tank Date:		Not reported
Corrosion Piping:		Not reported
Corrosion Protection Piping Date:		Not reported
Overfill:		Not reported
Spill Overfill Date:		Not reported
Financial Responsibility Code:		Not reported
Financial Responsibility Description:		Not reported
Surface Water:		-80.22780
Water Supply Well:		80 13 40.00
Tank Last Used Date:		N
Tank Certified Number:		Not reported
Date Last Certified:		Not reported
Begin Certified Number:		Not reported
End Certified Number:		Not reported
Facility ID:	0-020069	
Telephone:	(919) 721-2551	
Owner name :	SANBORN. INC.	
Owner Address:	9 INDUSTRIAL PARK RD.	
	MEDWAY, MA 02053	
Owner Phone :	(919) 721-2551	
Tank capacity :	10000	
Comment :	Not reported	
Tank product :	Oil, New/Used/Mixture	
Tank material :	Steel	
Interior Protection:	Unknown	
Exterior Protection:	Paint	
Piping material :	Unknown	
Certify Type :	Not reported	
Leak Detection Type :	Not reported	
Leak Detection Type 2:	Not reported	
Leak Detection Piping 1:	Not reported	
Corrosn Protec Tank:	Not reported	

MAP FINDINGS
FOCUS MAP 9

Map ID Site Database(s) EPA ID Number

MCLEAN TRUCKING COMPANY (Continued)

U003137169

Corrosn Protec Pipe: Not reported
 Spill and Overfill : Not reported
 Financial Responsibility : Not reported
 Region: 04
 Tank ID: Not reported
 Date installed: 05/14/1962
 Date removed: 11/10/1989
 Status: Permanent Closed
 Compartment Tank : No
 Main Tank : No
 Product Type: NON
 Piping System Type Code: Not reported
 Piping System Type Description: Not reported
 Corrosion Protection Tank1: Not reported
 Corrosion Protection Tank Date: Not reported
 Corrosion Piping: Not reported
 Corrosion Protection Piping Date: Not reported
 Overfill: Not reported
 Spill Overfill Date: Not reported
 Financial Responsibility Code: Not reported
 Financial Responsibility Description: Not reported
 Surface Water: -80.22780
 Water Supply Well: 80 13 40.00
 Tank Last Used Date: N
 Tank Certified Number: Not reported
 Date Last Certified: Not reported
 Begin Certified Number: Not reported
 End Certified Number: Not reported

Facility ID: 0-020069
 Telephone: (919) 721-2551
 Owner name : SANBORN. INC.
 Owner Address: 9 INDUSTRIAL PARK RD.

MEDWAY, MA 02053
 Owner Phone : (919) 721-2551
 Tank capacity : 10000
 Comment : Not reported
 Tank product : Motor oil
 Tank material : Steel
 Interior Protection: Unknown
 Exterior Protection: Paint
 Piping material : Unknown
 Certify Type : Not reported
 Leak Detection Type : Not reported
 Leak Detection Type 2: Not reported
 Leak Detection Piping 1: Not reported
 Corrosn Protec Tank: Not reported
 Corrosn Protec Pipe: Not reported
 Spill and Overfill : Not reported
 Financial Responsibility : Not reported
 Region: 04
 Tank ID: Not reported
 Date installed: 05/11/1972
 Date removed: 11/10/1989
 Status: Permanent Closed
 Compartment Tank : No

MAP FINDINGS
FOCUS MAP 9

Map ID Site Database(s) EPA ID Number

MCLEAN TRUCKING COMPANY (Continued)

U003137169

Main Tank : No
 Product Type: NON
 Piping System Type Code: Not reported
 Piping System Type Description: Not reported
 Corrosion Protection Tank1: Not reported
 Corrosion Protection Tank Date: Not reported
 Corrosion Piping: Not reported
 Corrosion Protection Piping Date: Not reported
 Overfill: Not reported
 Spill Overfill Date: Not reported
 Financial Responsibility Code: Not reported
 Financial Responsibility Description: Not reported
 Surface Water: -80.22780
 Water Supply Well: 80 13 40.00
 Tank Last Used Date: N
 Tank Certified Number: Not reported
 Date Last Certified: Not reported
 Begin Certified Number: Not reported
 End Certified Number: Not reported

Facility ID: 0-020069
 Telephone: (919) 721-2551
 Owner name : SANBORN. INC.
 Owner Address: 9 INDUSTRIAL PARK RD.

MEDWAY, MA 02053

Owner Phone : (919) 721-2551
 Tank capacity : 4000
 Comment : Not reported
 Tank product : Other, Petroleum
 Tank material : Steel
 Interior Protection: Unknown
 Exterior Protection: Paint
 Piping material : Unknown
 Certify Type : Not reported
 Leak Detection Type : Not reported
 Leak Detection Type 2: Not reported
 Leak Detection Piping 1: Not reported
 Corrosn Protec Tank: Not reported
 Corrosn Protec Pipe: Not reported
 Spill and Overfill : Not reported
 Financial Responsibility : Not reported
 Region: 04
 Tank ID: Not reported
 Date installed: 05/11/1972
 Date removed: 11/10/1989
 Status: Permanent Closed
 Compartment Tank : No
 Main Tank : No
 Product Type: NON

Piping System Type Code: Not reported
 Piping System Type Description: Not reported
 Corrosion Protection Tank1: Not reported
 Corrosion Protection Tank Date: Not reported
 Corrosion Piping: Not reported
 Corrosion Protection Piping Date: Not reported
 Overfill: Not reported

MAP FINDINGS
FOCUS MAP 9

Map ID Site Database(s) EPA ID Number

MCLEAN TRUCKING COMPANY (Continued)

U003137169

Spill Overfill Date: Not reported
 Financial Responsibility Code: Not reported
 Financial Responsibility Description: Not reported
 Surface Water: -80.22780
 Water Supply Well: 80 13 40.00
 Tank Last Used Date: N
 Tank Certified Number: Not reported
 Date Last Certified: Not reported
 Begin Certified Number: Not reported
 End Certified Number: Not reported

Facility ID: 0-020069
 Telephone: (919) 721-2551
 Owner name : SANBORN. INC.
 Owner Address: 9 INDUSTRIAL PARK RD.

MEDWAY, MA 02053
 Owner Phone : (919) 721-2551
 Tank capacity : 3000
 Comment : Not reported
 Tank product : Diesel, Diesel Mixture
 Tank material : Steel
 Interior Protection: Unknown
 Exterior Protection: Paint
 Piping material : Unknown
 Certify Type : Not reported
 Leak Detection Type : Not reported
 Leak Detection Type 2: Not reported
 Leak Detection Piping 1: Not reported
 Corrosn Protec Tank: Not reported
 Corrosn Protec Pipe: Not reported
 Spill and Overfill : Not reported
 Financial Responsibility : Not reported
 Region: 04
 Tank ID: Not reported
 Date installed: 05/14/1962
 Date removed: 11/10/1989
 Status: Permanent Closed
 Compartment Tank : No
 Main Tank : No
 Product Type: NON

Piping System Type Code: Not reported
 Piping System Type Description: Not reported
 Corrosion Protection Tank1: Not reported
 Corrosion Protection Tank Date: Not reported
 Corrosion Piping: Not reported
 Corrosion Protection Piping Date: Not reported
 Overfill: Not reported
 Spill Overfill Date: Not reported
 Financial Responsibility Code: Not reported
 Financial Responsibility Description: Not reported
 Surface Water: -80.22780
 Water Supply Well: 80 13 40.00
 Tank Last Used Date: N
 Tank Certified Number: Not reported
 Date Last Certified: Not reported
 Begin Certified Number: Not reported

MAP FINDINGS
FOCUS MAP 9

Map ID	Site	Database(s)	EPA ID Number
	MCLEAN TRUCKING COMPANY (Continued)		U003137169
	End Certified Number:	Not reported	
87	617 WAUGHTOWN ST 617 WAUGHTOWN ST WINSTON-SALEM, NC	ERNS	91231044 N/A
88	LANDINGHAM PLUMBING & HEATING 615 JUNIA AVENUE WINSTON-SALEM, NC	IMD	S104913891 N/A
	IMD:		
	Incident Number: 85327		
	Region: WS		
	Date Occurred: / /		
	Submit Date: 02/01/2001		
	GW Contam: Yes		
	Soil Contam: Not reported		
	Operator: Not reported		
	Not reported		
	Not reported		
	Contact Phone: Not reported		
	Priority Code: E		
	Priority Update: Not reported		
	Site Priority: 80		
	Dem Contact: Not reported		
	Wells Affected: No		
	Num Affected: Not reported		
	Sampled By: Samples Include:		
	7.5 Min Quad: Not reported		
	5 Min Quad: Not reported		
	Incident Desc: Not reported		
	Ownership: Not reported		
	Operation: Not reported		
	Material: Not reported		
	Qty Lost: Not reported		
	Qty Recovered: Not reported		
	Source: Unknown		
	Type: Gasoline/diesel		
	Location: Not reported		
	Setting: Not reported		
	Wells Contam: Not reported		
	Sampled By: Not reported		
	Samples Include: Not reported		
	Owner Company: Not reported		
	Lat/Long: 360412 / 801332		
	Risk Site: Not reported		
	Lat/Long Decimal: 36 / 80		
	GPS: GPS	Agency :	DWQ
	Last Modified: Not reported	Incident Phase:	Not reported
	NOV Issued: Not reported	NORR Issued:	Not reported

MAP FINDINGS
FOCUS MAP 9

Map ID	Site	Database(s)	EPA ID Number
88	MCLEAN TRUCKING CO. WAUGHTOWN ST. WINSTON SALEM, NC	IMD	S100476080 N/A
	IMD: Incident Number: 6204 Region: WS Date Occurred: 01/01/1987 Submit Date: 01/08/1991 GW Contam: Not reported Soil Contam: Not reported Operator: Not reported WAUGHTOWN ST. WINSTON SALEM, NC 27107 FORSY County Contact Phone: Not reported Priority Code: L Priority Update: 5/8/98 Site Priority: E075 Dem Contact: Not reported Wells Affected: No Num Affected: Not reported Sampled By: Samples Include: 7.5 Min Quad: Not reported 5 Min Quad: Not reported Incident Desc: ONE UST TESTED FOR TIGHTNESS FAILED TEST; SOIL SAMPLES INDICATED CONTAMINATION. Ownership: Private Operation: Commercial Material: DIESEL Qty Lost: Not reported Qty Recovered: Not reported Material: HEATING OIL Qty Lost: Not reported Qty Recovered: Not reported Material: WASTE OIL Qty Lost: Not reported Qty Recovered: Not reported Source: Leak-underground Type: Gasoline/diesel Location: Facility Setting: Residential Wells Contam: Not reported Sampled By: Responsible Parties Samples Include: Groundwater Samples Owner Company: MCLEAN TRUCKING Lat/Long: 360430 / 801325 Risk Site: Yes Lat/Long Decimal: 36 / 80 GPS: NOD Last Modified: 1/14/92 NOV Issued: 11/14/91		
		Agency :	DWM
		Incident Phase:	FU
		NORR Issued:	Not reported

MAP FINDINGS
FOCUS MAP 9

Map ID	Site	Database(s)	EPA ID Number
--------	------	-------------	---------------

88	GANT #810 648 WAUGHTOWN STREET WINSTON-SALEM, NC 27107	UST LUST TRUST	U003144899 N/A
----	---	---------------------------	---------------------------

LUST TRUST:

Facility ID :	0-016558	
Site ID :	11883.00000	
Site Note:	Not reported	
Site Eligible?:	True	
Commercial Find :	1.00000	
Priority Rank:	Intermediate	
3rd Party Deductable Amount:		100000.00000
Sum of 3rd Party Amounts Applied:		0.00000
Deductable Amount:	20000.00000	

The NC LUST TRUST database may contain additional details for this site.
Please contact your EDR Account Executive for more information.

UST:

Facility ID:	0-016558	
Telephone:	(919) 477-4200	
Owner name :	GANT ACQUISITIONS. LLC	
Owner Address:	6300 QUADRANGLE DRIVE, STE 300	
	CHAPEL HILL, NC 27517	
Owner Phone :	(919) 477-4200	
Tank capacity :	10000	
Comment :	Not reported	
Tank product :	Gasoline, Gasoline Mixture	
Tank material :	Steel	
Interior Protection:	Internal Lining	
Exterior Protection:	Cathodic Protection	
Piping material :	FRP	
Certify Type :	Not reported	
Leak Detection Type :	Automatic tank guaging	
Leak Detection Type 2:	Statistical inventory reconciliation	
Leak Detection Piping 1:	K	
Corrosn Protec Tank:	Impressed current	
Corrosn Protec Pipe:	Not reported	
Spill and Overfill :	Ball float valves	
Financial Responsibility :	Letter of credit with standby trust fund	
Region:	04	
Tank ID:	Not reported	
Date installed:	01/26/1980	
Date removed:	Not reported	
Status:	Temporary Closed	
Compartment Tank :	No	
Main Tank :	No	
Product Type:	NON	
Piping System Type Code:		Not reported
Piping System Type Description:		Not reported
Corrosion Protection Tank1:		F
Corrosion Protection Tank Date:		19951101
Corrosion Piping:		C
Corrosion Protection Piping Date:		19920531
Overfill:		A
Spill Overfill Date:		19920531
Financial Responsibility Code:		Not reported
Financial Responsibility Description:		LET.OF CRED.W/STANDB
Surface Water:		80.22504

MAP FINDINGS
FOCUS MAP 9

Map ID Site Database(s) EPA ID Number

GANT #810 (Continued)

U003144899

Water Supply Well:	80 13 30.16
Tank Last Used Date:	Y
Tank Certified Number:	HMM
Date Last Certified:	Not reported
Begin Certified Number:	Not reported
End Certified Number:	20020228
Facility ID:	0-016558
Telephone:	(919) 477-4200
Owner name :	GANT ACQUISITIONS. LLC
Owner Address:	6300 QUADRANGLE DRIVE, STE 300
	CHAPEL HILL, NC 27517
Owner Phone :	(919) 477-4200
Tank capacity :	10000
Comment :	Not reported
Tank product :	Gasoline, Gasoline Mixture
Tank material :	Steel
Interior Protection:	Internal Lining
Exterior Protection:	Cathodic Protection
Piping material :	FRP
Certify Type :	Not reported
Leak Detection Type :	Statistical inventory reconciliation
Leak Detection Type 2:	Automatic tank guaging
Leak Detection Piping 1:	K
Corrosn Protec Tank:	Impressed current
Corrosn Protec Pipe:	Not reported
Spill and Overfill :	Ball float valves
Financial Responsibility :	Letter of credit with standby trust fund
Region:	04
Tank ID:	Not reported
Date installed:	01/26/1980
Date removed:	Not reported
Status:	Currently In Use
Compartment Tank :	No
Main Tank :	No
Product Type:	NON
Piping System Type Code:	Not reported
Piping System Type Description:	Not reported
Corrosion Protection Tank1:	F
Corrosion Protection Tank Date:	19951101
Corrosion Piping:	C
Corrosion Protection Piping Date:	19920531
Overfill:	A
Spill Overfill Date:	19920531
Financial Responsibility Code:	Not reported
Financial Responsibility Description:	LET.OF CRED.W/STANDB
Surface Water:	80.22504
Water Supply Well:	80 13 30.16
Tank Last Used Date:	Y
Tank Certified Number:	HMM
Date Last Certified:	Not reported
Begin Certified Number:	Not reported
End Certified Number:	Not reported
Facility ID:	0-016558
Telephone:	(919) 477-4200

MAP FINDINGS
FOCUS MAP 9

Map ID Site Database(s) EPA ID Number

GANT #810 (Continued)

U003144899

Owner name : GANT ACQUISITIONS. LLC
 Owner Address: 6300 QUADRANGLE DRIVE, STE 300

 CHAPEL HILL, NC 27517
 Owner Phone : (919) 477-4200
 Tank capacity : 6000
 Comment : Not reported
 Tank product : Gasoline, Gasoline Mixture
 Tank material : Steel
 Interior Protection: Internal Lining
 Exterior Protection: Cathodic Protection
 Piping material : FRP
 Certify Type : Not reported
 Leak Detection Type : Automatic tank gauging
 Leak Detection Type 2: Statistical inventory reconciliation
 Leak Detection Piping 1: K
 Corrosn Protec Tank: Impressed current
 Corrosn Protec Pipe: Not reported
 Spill and Overfill : Ball float valves
 Financial Responsibility : Letter of credit with standby trust fund
 Region: 04
 Tank ID: Not reported
 Date installed: 01/26/1980
 Date removed: Not reported
 Status: Currently In Use
 Compartment Tank : No
 Main Tank : No
 Product Type: NON
 Piping System Type Code: Not reported
 Piping System Type Description: Not reported
 Corrosion Protection Tank1: F
 Corrosion Protection Tank Date: 19951101
 Corrosion Piping: C
 Corrosion Protection Piping Date: 19920531
 Overfill: A
 Spill Overfill Date: 19920531
 Financial Responsibility Code: Not reported
 Financial Responsibility Description: LET.OF CRED.W/STANDB
 Surface Water: 80.22504
 Water Supply Well: 80 13 30.16
 Tank Last Used Date: Y
 Tank Certified Number: HMM
 Date Last Certified: Not reported
 Begin Certified Number: Not reported
 End Certified Number: Not reported

 Facility ID: 0-016558
 Telephone: (919) 477-4200
 Owner name : GANT ACQUISITIONS. LLC
 Owner Address: 6300 QUADRANGLE DRIVE, STE 300

 CHAPEL HILL, NC 27517
 Owner Phone : (919) 477-4200
 Tank capacity : 3000
 Comment : Not reported
 Tank product : Diesel, Diesel Mixture
 Tank material : Steel

MAP FINDINGS
FOCUS MAP 9

Map ID Site Database(s) EPA ID Number

GANT #810 (Continued)

U003144899

Interior Protection: Internal Lining
 Exterior Protection: Cathodic Protection
 Piping material : FRP
 Certify Type : Not reported
 Leak Detection Type : Automatic tank guaging
 Leak Detection Type 2: Statistical inventory reconciliation
 Leak Detection Piping 1: K
 Corrosn Protec Tank: Impressed current
 Corrosn Protec Pipe: Not reported
 Spill and Overfill : Ball float valves
 Financial Responsibility : Letter of credit with standby trust fund
 Region: 04
 Tank ID: Not reported
 Date installed: 01/30/1961
 Date removed: Not reported
 Status: Currently In Use
 Compartment Tank : No
 Main Tank : No
 Product Type: NON
 Piping System Type Code: Not reported
 Piping System Type Description: Not reported
 Corrosion Protection Tank1: F
 Corrosion Protection Tank Date: 19951101
 Corrosion Piping: C
 Corrosion Protection Piping Date: 19920531
 Overfill: A
 Spill Overfill Date: 19920531
 Financial Responsibility Code: Not reported
 Financial Responsibility Description: LET.OF CRED.W/STANDB
 Surface Water: 80.22504
 Water Supply Well: 80 13 30.16
 Tank Last Used Date: Y
 Tank Certified Number: HMM
 Date Last Certified: Not reported
 Begin Certified Number: Not reported
 End Certified Number: Not reported

 Facility ID: 0-016558
 Telephone: (919) 477-4200
 Owner name : GANT ACQUISITIONS. LLC
 Owner Address: 6300 QUADRANGLE DRIVE, STE 300

 CHAPEL HILL, NC 27517
 Owner Phone : (919) 477-4200
 Tank capacity : 3000
 Comment : Not reported
 Tank product : Kerosene, Kerosene Mixture
 Tank material : Steel
 Interior Protection: Internal Lining
 Exterior Protection: Cathodic Protection
 Piping material : FRP
 Certify Type : Not reported
 Leak Detection Type : Automatic tank guaging
 Leak Detection Type 2: Statistical inventory reconciliation
 Leak Detection Piping 1: K
 Corrosn Protec Tank: Impressed current
 Corrosn Protec Pipe: Not reported

MAP FINDINGS
FOCUS MAP 9

Map ID Site Database(s) EPA ID Number

GANT #810 (Continued)

U003144899

Spill and Overfill : Ball float valves
 Financial Responsibility : Letter of credit with standby trust fund
 Region: 04
 Tank ID: Not reported
 Date installed: 01/30/1961
 Date removed: Not reported
 Status: Currently In Use
 Compartment Tank : No
 Main Tank : No
 Product Type: NON
 Piping System Type Code: Not reported
 Piping System Type Description: Not reported
 Corrosion Protection Tank1: F
 Corrosion Protection Tank Date: 19951101
 Corrosion Piping: C
 Corrosion Protection Piping Date: 19920531
 Overfill: A
 Spill Overfill Date: 19920531
 Financial Responsibility Code: Not reported
 Financial Responsibility Description: LET.OF CRED.W/STANDB
 Surface Water: 80.22504
 Water Supply Well: 80 13 30.16
 Tank Last Used Date: Y
 Tank Certified Number: HMM
 Date Last Certified: Not reported
 Begin Certified Number: Not reported
 End Certified Number: Not reported

88

**GANT OIL CO. #10
648 WAUGHTOWN ST.
WINSTON-SALEM, NC**

**IMD S101169340
LUST N/A**

LUST:

Incident Number: 11883
 Date Occurred: 07/09/93 Submit Date: 03/15/94
 Incident Desc: UPON REMOVAL OF USTS, SOIL AND GW CONTAMINATION WAS CONFIRMED.
 Owner: MR. WAYDE ANDERSON
 Ownership: Private Location: Facility
 Site Priority: E070
 Wells Affected: No Num Affected: 0
 7.5 Min Quad: Not reported 5 Min Quad: Not reported
 Lat/Long: 360411 / 801333
 Release Code: 0 Source Type: Not reported
 Facility ID: 0-016558 GPS Confirmed: No
 Source: Leak-underground Samples Include: Groundwater Samples
 Last Modified: 06/24/98
 Incident Phase: Follow Up
 NOV Issued: 03/09/94 NORR Issued: 4/7/98
 45 Day Report: Not reported SOC Sighned: Not reported
 Public Meeting Held: Not reported
 Close-out Report: Not reported RS Designation: Not reported
 Corrective Action Planned: Not reported
 Reclassification Report: Not reported
 Closure Request Date: Not reported

IMD:

Incident Number: 11883
 Region: WS
 Date Occurred: 07/14/1993

MAP FINDINGS
FOCUS MAP 9

Map ID Site Database(s) EPA ID Number

GANT OIL CO. #10 (Continued)

S101169340

Submit Date: 03/15/1994
 GW Contam: Yes
 Soil Contam: Not reported
 Operator: WILLIAM E. LANE
 P.O. BOX 68
 WALKERTOWN, NC 27051
 FORSY County
 Contact Phone: Not reported
 Priority Code: I
 Priority Update: 5/30/98
 Site Priority: 070E
 Dem Contact: Not reported
 Wells Affected: No
 Num Affected: Not reported
 Sampled By: Samples Include:
 7.5 Min Quad: Not reported
 5 Min Quad: H58
 Incident Desc: MONITORING WELLS WERE SAMPLED AND FOUND TO CONTAIN FREE PRODUCT AS WELL AS DISSOLVED CONSTITUENTS.
 Ownership: Private
 Operation: Commercial
 Material: GASOLINE
 Qty Lost: Not reported
 Qty Recovered: .95 GALS.
 Source: Leak-underground
 Type: Gasoline/diesel
 Location: Facility
 Setting: Residential
 Wells Contam: Not reported
 Sampled By: Responsible Parties
 Samples Include: Groundwater Samples
 Owner Company: GANT OIL CO.
 Lat/Long: 360411 / 801333
 Risk Site: Yes
 Lat/Long Decimal: 36 / 80
 GPS: NOD Agency : DWM
 Last Modified: 6/24/98 Incident Phase: FU
 NOV Issued: 3/9/94 NORR Issued: 4/7/98

88

**WACHOVIA BANK OF NC-WAUGHTOWN
658 WAUGHTOWN ST.
WINSTON-SALEM, NC**

**IMD S102868591
LUST N/A**

LUST:

Incident Number: 17912
 Date Occurred: / / Submit Date: 10/24/97
 Incident Desc: 280 GAL HEATING OIL UST REMOVED; SOIL TPH AT 6690 PPM
 Owner: MIKE WILLIAMS
 Ownership: Not reported Location: Residence
 Site Priority: E030
 Wells Affected: Not reported Num Affected: 0
 7.5 Min Quad: Not reported 5 Min Quad: Not reported
 Lat/Long: Not reported
 Release Code: 0 Source Type: Not reported
 Facility ID: 0-031284 GPS Confirmed: No
 Source: Leak-underground Samples Include: Not reported
 Last Modified: 02/07/00
 Incident Phase: Closed Out
 NOV Issued: / / NORR Issued: Not reported

MAP FINDINGS
FOCUS MAP 9

Map ID	Site	Database(s)	EPA ID Number
--------	------	-------------	---------------

WACHOVIA BANK OF NC-WAUGHTOWN (Continued)

S102868591

45 Day Report:	Not reported	SOC Signed:	Not reported
Public Meeting Held:	Not reported	RS Designation:	Not reported
Close-out Report:	1/28/00		
Corrective Action Planned:	Not reported		
Reclassification Report:	Not reported		
Closure Request Date:	Not reported		

IMD:

Incident Number:	17912		
Region:	WS		
Date Occurred:	03/27/1997		
Submit Date:	10/27/1997		
GW Contam:	Not reported		
Soil Contam:	Yes		
Operator:	WACHOVIA BANK OF NC 809 WEST 4 1/2 STREET WINSTON-SALEM, NC 27101 FORSY County		
Contact Phone:	Not reported		
Priority Code:	L		
Priority Update:	5/30/98		
Site Priority:	030E		
Dem Contact:	Not reported		
Wells Affected:	Not reported		
Num Affected:	Not reported		
Sampled By:	Samples Include:		
7.5 Min Quad:	Not reported		
5 Min Quad:	G58		
Incident Desc:	UST REMOVED; UP TO 23,000 PPM BY 3550 AND 2500 PPM BY 5030.		
Ownership:	Private		
Operation:	Commercial		
Material:	DIESEL		
Qty Lost:	Not reported		
Qty Recovered:	Not reported		
Source:	Leak-underground		
Type:	Gasoline/diesel		
Location:	Facility		
Setting:	Residential		
Wells Contam:	Not reported		
Sampled By:	Responsible Parties		
Samples Include:	Soil Samples		
Owner Company:	Not reported		
Lat/Long:	360414 / 801324		
Risk Site	Yes		
Lat/Long Decimal:	36 / 80		
GPS:	NOD	Agency :	DWM
Last Modified:	2/7/00	Incident Phase:	CO
NOV Issued:	Not reported	NORR Issued:	Not reported

88

**WACHOVIA BANK & TRUST CO
658 WAUGHTOWN STREET
WINSTON-SALEM, NC 27107**

**UST U001205713
N/A**

UST:

Facility ID:	0-031284
Telephone:	(919) 770-6846
Owner name :	WACHOVIA BANK & TRUST CO
Owner Address:	301 N MAIN STREET

MAP FINDINGS
FOCUS MAP 9

Map ID Site Database(s) EPA ID Number

WACHOVIA BANK & TRUST CO (Continued)

U001205713

WINSTON SALEM, NC 27102
 Owner Phone : (910) 770-5464
 Tank capacity : 300
 Comment : Not reported
 Tank product : Fuel Oil
 Tank material : Unknown
 Interior Protection: Unknown
 Exterior Protection: Unknown
 Piping material : Unknown
 Certify Type : Not reported
 Leak Detection Type : Not reported
 Leak Detection Type 2: Not reported
 Leak Detection Piping 1: Not reported
 Corrosn Protec Tank: Not reported
 Corrosn Protec Pipe: Not reported
 Spill and Overfill : Not reported
 Financial Responsibility : Not reported
 Region: 04
 Tank ID: Not reported
 Date installed: 01/01/1964
 Date removed: 07/01/1994
 Status: Permanent Closed
 Compartment Tank : No
 Main Tank : No
 Product Type: HEA
 Piping System Type Code: Not reported
 Piping System Type Description: Not reported
 Corrosion Protection Tank1: Not reported
 Corrosion Protection Tank Date: Not reported
 Corrosion Piping: Not reported
 Corrosion Protection Piping Date: Not reported
 Overfill: Not reported
 Spill Overfill Date: Not reported
 Financial Responsibility Code: Not reported
 Financial Responsibility Description: Not reported
 Surface Water: .00000
 Water Supply Well: Not reported
 Tank Last Used Date: N
 Tank Certified Number: Not reported
 Date Last Certified: Not reported
 Begin Certified Number: Not reported
 End Certified Number: Not reported

89

**SPRAGUE ST. BAPTIST CHURCH
SPRAGUE
WINSTON SALEM, NC**

**IMD S101715011
N/A**

IMD:
 Incident Number: 14938
 Region: WS
 Date Occurred: 12/11/1995
 Submit Date: 01/11/1996
 GW Contam: Not reported
 Soil Contam: Yes
 Operator: PASTOR GLENN O. MURPHY
 2800 EAST SPRAGUE STREET
 WINSTON-SALEM, NC 27107
 FORSY County
 Contact Phone: Not reported

MAP FINDINGS
FOCUS MAP 9

Map ID Site Database(s) EPA ID Number

SPRAGUE ST. BAPTIST CHURCH (Continued)

S101715011

Priority Code: E
 Priority Update: 5/30/98
 Site Priority: 110E
 Dem Contact: Not reported
 Wells Affected: No
 Num Affected: Not reported
 Sampled By: Samples Include:
 7.5 Min Quad: Not reported
 5 Min Quad: H58
 Incident Desc: PRE BUY ASSESSMENT INDICATED 1550 PPM SOIL CONTAMINATION.
 Ownership: Private
 Operation: Educational/Religious
 Material: #2 FUEL OIL
 Qty Lost: Not reported
 Qty Recovered: Not reported
 Source: Leak-underground
 Type: Heating Oil
 Location: Other
 Setting: Residential
 Wells Contam: Not reported
 Sampled By: Other
 Samples Include: Soil Samples
 Owner Company: SPRAGUE STREET BAPTIST CHURCH
 Lat/Long: 360430 / 801105
 Risk Site No
 Lat/Long Decimal: 36 / 80
 GPS: NOD Agency : DWM
 Last Modified: 5/3/01 Incident Phase: CO
 NOV Issued: Not reported NORR Issued: Not reported

90

**WILCO #102
546 EAST SPRAGUE STREET
WINSTON-SALEM, NC 27107**

**UST U003202378
N/A**

UST:
 Facility ID: 0-015520
 Telephone: (336) 784-5175
 Owner name : WILCOHESS. LLC
 Owner Address: 5446 UNIVERSITY PKWY

 WINSTON-SALEM, NC 27105
 Owner Phone : (336) 767-6280
 Tank capacity : 8000
 Comment : Not reported
 Tank product : Gasoline, Gasoline Mixture
 Tank material : Steel
 Interior Protection: Internal Lining
 Exterior Protection: FRP
 Piping material : FRP
 Certify Type : Installer certified by tank and piping manufacturers
 Leak Detection Type : Inventory control
 Leak Detection Type 2: Automatic tank gauging
 Leak Detection Piping 1: Automatic line leak detectors
 Corrosn Protec Tank: Impressed current
 Corrosn Protec Pipe: Not reported
 Spill and Overfill : Ball float valves
 Financial Responsibility : Financial test of self insurance
 Region: 04
 Tank ID: Not reported

MAP FINDINGS
FOCUS MAP 9

Map ID Site Database(s) EPA ID Number

WILCO #102 (Continued)

U003202378

Date installed: 04/16/1983
 Date removed: Not reported
 Status: Currently In Use
 Compartment Tank : No
 Main Tank : No
 Product Type: NON
 Piping System Type Code: Not reported
 Piping System Type Description: Not reported
 Corrosion Protection Tank1: F
 Corrosion Protection Tank Date: Not reported
 Corrosion Piping: C
 Corrosion Protection Piping Date: Not reported
 Overfill: A
 Spill Overfill Date: Not reported
 Financial Responsibility Code: Not reported
 Financial Responsibility Description: FIRST UNION BANK
 Surface Water: 80.22752
 Water Supply Well: 80 13 39.08
 Tank Last Used Date: Y
 Tank Certified Number: MCP
 Date Last Certified: Not reported
 Begin Certified Number: Not reported
 End Certified Number: Not reported

Facility ID: 0-015520
 Telephone: (336) 784-5175
 Owner name : WILCOHESS, LLC
 Owner Address: 5446 UNIVERSITY PKWY
 WINSTON-SALEM, NC 27105

Owner Phone : (336) 767-6280
 Tank capacity : 8000
 Comment : Not reported
 Tank product : Gasoline, Gasoline Mixture
 Tank material : Steel
 Interior Protection: Internal Lining
 Exterior Protection: FRP
 Piping material : FRP
 Certify Type : Installer certified by tank and piping manufacturers
 Leak Detection Type : Inventory control
 Leak Detection Type 2: Automatic tank guaging
 Leak Detection Piping 1: Automatic line leak detectors
 Corrosn Protec Tank: Impressed current
 Corrosn Protec Pipe: Not reported
 Spill and Overfill : Ball float valves
 Financial Responsibility : Financial test of self insurance
 Region: 04
 Tank ID: Not reported
 Date installed: 04/21/1963
 Date removed: Not reported
 Status: Currently In Use
 Compartment Tank : No
 Main Tank : No
 Product Type: NON
 Piping System Type Code: Not reported
 Piping System Type Description: Not reported
 Corrosion Protection Tank1: F

MAP FINDINGS
FOCUS MAP 9

Map ID Site Database(s) EPA ID Number

WILCO #102 (Continued)

U003202378

Corrosion Protection Tank Date:	Not reported
Corrosion Piping:	C
Corrosion Protection Piping Date:	Not reported
Overfill:	A
Spill Overfill Date:	Not reported
Financial Responsibility Code:	Not reported
Financial Responsibility Description:	FIRST UNION BANK
Surface Water:	80.22752
Water Supply Well:	80 13 39.08
Tank Last Used Date:	Y
Tank Certified Number:	MCP
Date Last Certified:	Not reported
Begin Certified Number:	Not reported
End Certified Number:	Not reported
Facility ID:	0-015520
Telephone:	(336) 784-5175
Owner name :	WILCOHESS, LLC
Owner Address:	5446 UNIVERSITY PKWY
	WINSTON-SALEM, NC 27105
Owner Phone :	(336) 767-6280
Tank capacity :	8000
Comment :	Not reported
Tank product :	Gasoline, Gasoline Mixture
Tank material :	Steel
Interior Protection:	Internal Lining
Exterior Protection:	FRP
Piping material :	FRP
Certify Type :	Installer certified by tank and piping manufacturers
Leak Detection Type :	Inventory control
Leak Detection Type 2:	Automatic tank guaging
Leak Detection Piping 1:	Automatic line leak detectors
Corrosn Protec Tank:	Impressed current
Corrosn Protec Pipe:	Not reported
Spill and Overfill :	Ball float valves
Financial Responsibility :	Financial test of self insurance
Region:	04
Tank ID:	Not reported
Date installed:	04/21/1963
Date removed:	Not reported
Status:	Currently In Use
Compartment Tank :	No
Main Tank :	No
Product Type:	NON
Piping System Type Code:	Not reported
Piping System Type Description:	Not reported
Corrosion Protection Tank1:	F
Corrosion Protection Tank Date:	Not reported
Corrosion Piping:	C
Corrosion Protection Piping Date:	Not reported
Overfill:	A
Spill Overfill Date:	Not reported
Financial Responsibility Code:	Not reported
Financial Responsibility Description:	FIRST UNION BANK
Surface Water:	80.22752
Water Supply Well:	80 13 39.08

MAP FINDINGS
FOCUS MAP 9

Map ID Site Database(s) EPA ID Number

WILCO #102 (Continued)

U003202378

Tank Last Used Date:	Y
Tank Certified Number:	MCP
Date Last Certified:	Not reported
Begin Certified Number:	Not reported
End Certified Number:	Not reported
Facility ID:	0-015520
Telephone:	(336) 784-5175
Owner name :	WILCOHESS. LLC
Owner Address:	5446 UNIVERSITY PKWY
	WINSTON-SALEM, NC 27105
Owner Phone :	(336) 767-6280
Tank capacity :	20000
Comment :	Not reported
Tank product :	Gasoline, Gasoline Mixture
Tank material :	Steel
Interior Protection:	Internal Lining
Exterior Protection:	FRP
Piping material :	FRP
Certify Type :	Installer certified by tank and piping manufacturers
Leak Detection Type :	Inventory control
Leak Detection Type 2:	Automatic tank gauging
Leak Detection Piping 1:	Automatic line leak detectors
Corrosn Protec Tank:	Impressed current
Corrosn Protec Pipe:	Not reported
Spill and Overfill :	Ball float valves
Financial Responsibility :	Financial test of self insurance
Region:	04
Tank ID:	Not reported
Date installed:	04/21/1963
Date removed:	Not reported
Status:	Currently In Use
Compartment Tank :	No
Main Tank :	No
Product Type:	NON
Piping System Type Code:	Not reported
Piping System Type Description:	Not reported
Corrosion Protection Tank1:	F
Corrosion Protection Tank Date:	Not reported
Corrosion Piping:	C
Corrosion Protection Piping Date:	Not reported
Overfill:	A
Spill Overfill Date:	Not reported
Financial Responsibility Code:	Not reported
Financial Responsibility Description:	FIRST UNION BANK
Surface Water:	80.22752
Water Supply Well:	80 13 39.08
Tank Last Used Date:	Y
Tank Certified Number:	MCP
Date Last Certified:	Not reported
Begin Certified Number:	Not reported
End Certified Number:	Not reported
Facility ID:	0-015520
Telephone:	(336) 784-5175
Owner name :	WILCOHESS. LLC

MAP FINDINGS
FOCUS MAP 9

Map ID Site Database(s) EPA ID Number

WILCO #102 (Continued)

U003202378

Exterior Protection: FRP
Piping material : FRP
Certify Type : Installer certified by tank and piping manufacturers
Leak Detection Type : Inventory control
Leak Detection Type 2: Automatic tank gauging
Leak Detection Piping 1: Automatic line leak detectors
Corrosn Protec Tank: Impressed current
Corrosn Protec Pipe: Not reported
Spill and Overfill : Ball float valves
Financial Responsibility : Financial test of self insurance
Region: 04
Tank ID: Not reported
Date installed: 04/21/1963
Date removed: Not reported
Status: Currently In Use
Compartment Tank : No
Main Tank : No
Product Type: NON
Piping System Type Code: Not reported
Piping System Type Description: Not reported
Corrosion Protection Tank1: F
Corrosion Protection Tank Date: Not reported
Corrosion Piping: C
Corrosion Protection Piping Date: Not reported
Overfill: A
Spill Overfill Date: Not reported
Financial Responsibility Code: Not reported
Financial Responsibility Description: FIRST UNION BANK
Surface Water: 80.22752
Water Supply Well: 80 13 39.08
Tank Last Used Date: Y
Tank Certified Number: MCP
Date Last Certified: Not reported
Begin Certified Number: Not reported
End Certified Number: Not reported

**90 A T WILLIAMS OIL CO. (W/S S SIDE BLK)
546 E SPRAGUE ST
WINSTON-SALEM, NC 00000**

**AST A100187032
N/A**

AST:
Facility Id: 34040
Registration Number: 34002040
Dt Application Received: Not reported
Facility Phone: Not reported

**91 THE ARTISTA COMPANY
437 GOLDFLOSS STREET
WINSTON-SALEM, NC 27107**

**UST U003136047
N/A**

UST:
Facility ID: 0-015274
Telephone: (919) 784-2792
Owner name : THE ARISTA COMPANY
Owner Address: P O BOX 12339

WINSTON-SALEM, NC 27107
Owner Phone : (919) 722-5167

MAP FINDINGS
 FOCUS MAP 9

Map ID Site Database(s) EPA ID Number

THE ARTISTA COMPANY (Continued)

U003136047

Tank capacity : 30000
 Comment : Not reported
 Tank product : Fuel Oil
 Tank material : Steel
 Interior Protection: Unknown
 Exterior Protection: Paint
 Piping material : Steel
 Certify Type : Not reported
 Leak Detection Type : Not reported
 Leak Detection Type 2: Not reported
 Leak Detection Piping 1: Not reported
 Corrosn Protec Tank: Not reported
 Corrosn Protec Pipe: Not reported
 Spill and Overfill : Not reported
 Financial Responsibility : Not reported
 Region: 04
 Tank ID: Not reported
 Date installed: 04/25/1979
 Date removed: 09/17/1990
 Status: Permanent Closed
 Compartment Tank : No
 Main Tank : No
 Product Type: HEA
 Piping System Type Code: Not reported
 Piping System Type Description: Not reported
 Corrosion Protection Tank1: Not reported
 Corrosion Protection Tank Date: Not reported
 Corrosion Piping: Not reported
 Corrosion Protection Piping Date: Not reported
 Overfill: Not reported
 Spill Overfill Date: Not reported
 Financial Responsibility Code: Not reported
 Financial Responsibility Description: Not reported
 Surface Water: .00000
 Water Supply Well: Not reported
 Tank Last Used Date: N
 Tank Certified Number: Not reported
 Date Last Certified: Not reported
 Begin Certified Number: Not reported
 End Certified Number: Not reported

91	AT&T NETWORK SYSTEMS 438 GOLDFLOSS STREET WINSTON SALEM, NC 27107	FINDS	1006566820 110002098462
<hr/>			
91	AT&T TECHNOLOGIES INC DEPT# 11WL430460 438 GOLDFLOSS ST WINSTON SALEM, NC 27107	RCRIS-SQG FINDS	1004552570 NCD991278425

MAP FINDINGS
FOCUS MAP 9

Map ID	Site	Database(s)	EPA ID Number
--------	------	-------------	---------------

AT&T TECHNOLOGIES INC DEPT# 11WL430460 (Continued)

1004552570

RCRIS:

Owner: THE ARISTA CO
EPA ID: NCD991278425

Contact: H L CAMPBELL
(910) 784-2352

Classification: Small Quantity Generator
Used Oil Recyc: No
TSDF Activities: Not reported

Violation Status: No violations found

FINDS:

Other Pertinent Environmental Activity Identified at Site:
Facility Registry System (FRS)
Resource Conservation and Recovery Act Information system (RCRAINFO)
Toxic Chemical Release Inventory System (TRIS)

92

**HINKLES
2390 OLD LEXINGTON RD
WINSTON-SALEM, NC**

**IMD S103131422
N/A**

IMD:

Incident Number: 13703
Region: WS
Date Occurred: / /
Submit Date: 03/29/1995
GW Contam: NOD
Soil Contam: Not reported
Operator: Not reported
Not reported
Not reported
Contact Phone: Not reported
Priority Code: Not reported
Priority Update: Not reported
Site Priority: 0
Dem Contact: Not reported
Wells Affected: No
Num Affected: Not reported
Sampled By: Samples Include:
7.5 Min Quad: Not reported
5 Min Quad: Not reported
Incident Desc: Not reported
Ownership: Not reported
Operation: Not reported
Material: Not reported
Qty Lost: Not reported
Qty Recovered: Not reported
Source: Intentional dump
Type: Other petroleum product
Location: Not reported
Setting: Not reported
Wells Contam: Not reported
Sampled By: Not reported
Samples Include: Not reported
Owner Company: Not reported
Lat/Long: 360403 / 801337
Risk Site: Not reported

MAP FINDINGS
FOCUS MAP 9

Map ID	Site	Database(s)	EPA ID Number
	HINKLES (Continued)		S103131422
	Lat/Long Decimal: 36 / 80 GPS: GPS Last Modified: Not reported NOV Issued: Not reported	Agency : DWQ Incident Phase: Not reported NORR Issued: Not reported	
92	SUN CHEM CORP-GPI DIV 2400 OLD LEXINGTON RD WINSTON SALEM, NC 27102	RCRIS-SQG FINDS CERC-NFRAP	1003868278 NCD081428104
	CERCLIS-NFRAP Classification Data: Site Incident Category: Not reported Non NPL Code: NFRAP Ownership Status: Other CERCLIS-NFRAP Assessment History: Assessment: DISCOVERY Assessment: PRELIMINARY ASSESSMENT Assessment: SITE INSPECTION Assessment: ARCHIVE SITE CERCLIS-NFRAP Alias Name(s): SUN CHEM CORP-GPI DIV RCRIS: Owner: DAINIPPON INKS & CHEMICAL CO. EPA ID: NCD081428104 Contact: PETER AITORO (910) 933-4500 Classification: Small Quantity Generator Used Oil Recyc: No TSDF Activities: Not reported Violation Status: No violations found FINDS: Other Pertinent Environmental Activity Identified at Site: Facility Registry System (FRS) Resource Conservation and Recovery Act Information system (RCRAINFO)	Federal Facility: Not a Federal Facility NPL Status: Not on the NPL Completed: 08/01/1980 Completed: 08/12/1987 Completed: 08/11/1988 Completed: 08/11/1988	
92	SUN CHEMICAL CORP GPI 2400 OLD LEXINGTON RD WINSTON-SALEM, NC 27102	FINDS	1006615611 110004020700
92	SUN CHEM CORPORATION/GPI DIV 2400 OLD LEXINGTON ROAD WINSTON-SALEM, NC	SHWS	S103554745 N/A
	SHWS: Facility ID: NCD081428104 Facility Status: Not reported		

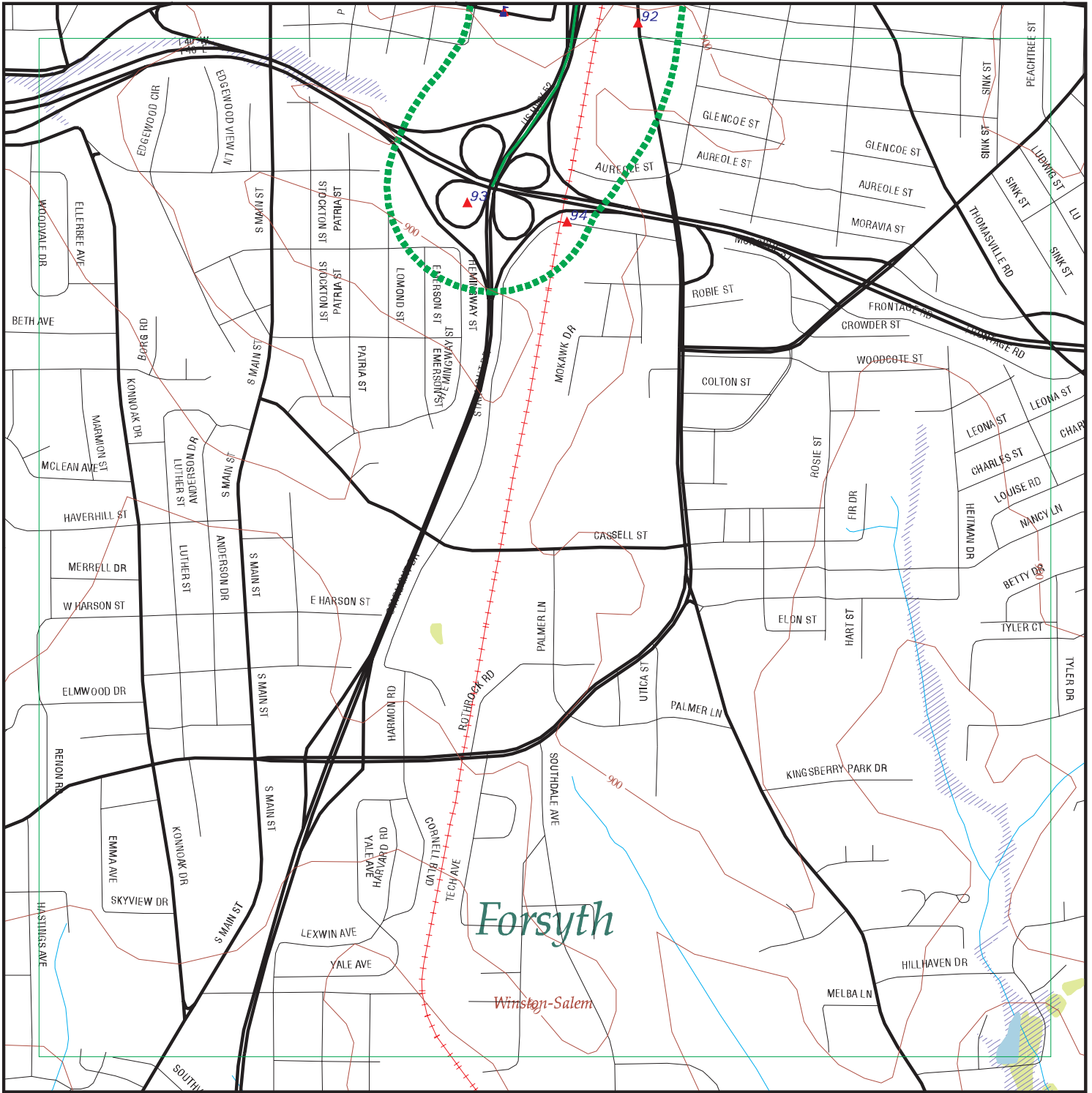
MAP FINDINGS
FOCUS MAP 9

<u>Map ID</u>	<u>Site</u>	<u>Database(s)</u>	<u>EPA ID Number</u>
92	POLAR PLASTICS N.C. INC. 2500 OLD LEXINGTON ROAD WINSTON-SALEM, NC 27107	FINDS	1005540620 110006721253
	FINDS: Other Pertinent Environmental Activity Identified at Site: Facility Registry System (FRS) Permit Compliance System (PCS)		

FOCUS MAP 9 ORPHAN SUMMARY

City	EDR ID	Site Name	Site Address	Zip	Database(s)
WINSTON SALEM	1005416894	TEXACO STATION	101 S BROAD ST & I-70	27101	RCRIS-SQG, FINDS
WINSTON SALEM	S105201353	WSSU - BRUCE STREET	BRUCE STREET	27110	IMD, LUST
WINSTON SALEM	S105548342	WSSU - COMPUTER SCIENCE BUILDING	CROMARTIE STREET	27107	IMD, LUST
WINSTON SALEM	1004745550	HERTZ EQUIPMENT RENTAL	1400 ML KING DR	27107	RCRIS-SQG, FINDS
WINSTON SALEM	1004744326	CASSELS CAYWOOD LOVE	300 S LIBERTY ST STE 100	27101	RCRIS-SQG, FINDS
WINSTON SALEM	1004745723	HILL & SONS LAWN SERVICE INC.	S MAIN ST	27107	RCRIS-SQG, FINDS
WINSTON SALEM	1004744450	FEDERAL COURTHOUSE BLDG	251 MAIN ST	27101	RCRIS-SQG, FINDS
WINSTON SALEM	S105767017	WSSU - ANDERSON BUILDING	PRICE STREET	27110	LUST
WINSTON-SALEM	U001187058	EVON'S GARAGE TRASH-A-WAY INC	RTE #12 BOX 25	27107	UST
WINSTON-SALEM	U003146410	ALLEN'S COUNTRY STORE	RT #12 BOX 227	27107	UST
WINSTON-SALEM	U001204064	TELE MEDIA COMPANY	RT 11 BOX 288 HWY 52 SOUTH	27107	UST
WINSTON-SALEM	U003136218	HOMESTEAD MARKET	ROUTE 6	27107	UST
WINSTON-SALEM	1003869449	WINSTON-SALEM COAL GAS PLANT NO. 2	NE CORNER OF HIGH ST./BRANCH AVE.	27101	CERC-NFRAP
WINSTON-SALEM	U001196241	LEON COOKE SHELL SERVICE	SOUTH MARSHALL STREET & PARK AVE	27101	UST
WINSTON-SALEM	U003138025	DIGGS ELEMENTARY SCHOOL	950 MOCK STREET	27107	IMD, LUST, UST
WINSTON-SALEM	U003134138	MIDWAY QUICK SHOP	1011 OLD US HWY 52	27107	UST
WINSTON-SALEM	S103554676	SHERWOOD TREATING CO., INC.	1660 SILAS CREEK PKWAY	27127	SHWS

Focus Map 10



EDR Environmental Data Resources, Inc.
 800-352-0650

EDR – Area/Corridor Study US 52 Corridor Study

Legend

- | | | | | |
|---------------|--------------------|-------------|-----------------|--------------|
| Roads | Waterways | Powerlines | Superfund Sites | Listed Sites |
| Major Roads | Railroads | Pipelines | Water | |
| Contour Lines | Study Boundary | Fault Lines | | |
| Wetlands | 100-Yr Flood Zones | | | |



Scale in Miles

FOCUS MAP 10 SUMMARY

<u>Database</u>	<u>Total Plotted</u>
<u>FEDERAL ASTM STANDARD</u>	
NPL	0
Proposed NPL	0
CERCLIS	0
CERC-NFRAP	1
CORRACTS	0
RCRIS-TSD	0
RCRIS Lg. Quan. Gen.	0
RCRIS Sm. Quan. Gen.	3
ERNS	0
<u>STATE ASTM STANDARD</u>	
State Haz. Waste	1
State Landfill	0
LUST	1
UST	2
OLI	0
INDIAN UST	0
VCP	0
<u>FEDERAL ASTM SUPPLEMENTAL</u>	
CONSENT	0
ROD	0
Delisted NPL	0
FINDS	7
HMIRS	0
MLTS	0
MINES	0
NPL Liens	0
PADS	0
DOD	0
RAATS	0
TRIS	0
TSCA	0
SSTS	0
FTTS	0
<u>STATE OR LOCAL ASTM SUPPLEMENTAL</u>	
NC HSDS	0
AST	0
LUST TRUST	0
IMD	3
<u>EDR PROPRIETARY HISTORICAL DATABASES</u>	
Coal Gas	0

FOCUS MAP 10 SUMMARY

Database

Total
Plotted

NOTES:

Sites may be listed in more than one database

MAP FINDINGS
FOCUS MAP 10

Map ID	Site	Database(s)	EPA ID Number
--------	------	-------------	---------------

Coal Gas Site Search: No site was found in a search of Real Property Scan's ENVIROHAZ database.

91	THE ARTISTA COMPANY 437 GOLDFLOSS STREET WINSTON-SALEM, NC 27107	UST	U003136047 N/A
----	---	-----	-------------------

UST:

Facility ID:	0-015274
Telephone:	(919) 784-2792
Owner name :	THE ARISTA COMPANY
Owner Address:	P O BOX 12339
	WINSTON-SALEM, NC 27107
Owner Phone :	(919) 722-5167
Tank capacity :	30000
Comment :	Not reported
Tank product :	Fuel Oil
Tank material :	Steel
Interior Protection:	Unknown
Exterior Protection:	Paint
Piping material :	Steel
Certify Type :	Not reported
Leak Detection Type :	Not reported
Leak Detection Type 2:	Not reported
Leak Detection Piping 1:	Not reported
Corrosn Protec Tank:	Not reported
Corrosn Protec Pipe:	Not reported
Spill and Overfill :	Not reported
Financial Responsibility :	Not reported
Region:	04
Tank ID:	Not reported
Date installed:	04/25/1979
Date removed:	09/17/1990
Status:	Permanent Closed
Compartment Tank :	No
Main Tank :	No
Product Type:	HEA
Piping System Type Code:	Not reported
Piping System Type Description:	Not reported
Corrosion Protection Tank1:	Not reported
Corrosion Protection Tank Date:	Not reported
Corrosion Piping:	Not reported
Corrosion Protection Piping Date:	Not reported
Overfill:	Not reported
Spill Overfill Date:	Not reported
Financial Responsibility Code:	Not reported
Financial Responsibility Description:	Not reported
Surface Water:	.00000
Water Supply Well:	Not reported
Tank Last Used Date:	N
Tank Certified Number:	Not reported
Date Last Certified:	Not reported
Begin Certified Number:	Not reported
End Certified Number:	Not reported

MAP FINDINGS
FOCUS MAP 10

Map ID	Site	Database(s)	EPA ID Number
	THE ARTISTA COMPANY (Continued)		U003136047
91	AT&T NETWORK SYSTEMS 438 GOLDFLOSS STREET WINSTON SALEM, NC 27107	FINDS	1006566820 110002098462
91	AT&T TECHNOLOGIES INC DEPT# 11WL430460 438 GOLDFLOSS ST WINSTON SALEM, NC 27107	RCRIS-SQG FINDS	1004552570 NCD991278425
	<p>RCRIS:</p> <p>Owner: THE ARISTA CO EPA ID: NCD991278425</p> <p>Contact: H L CAMPBELL (910) 784-2352</p> <p>Classification: Small Quantity Generator Used Oil Recyc: No TSDF Activities: Not reported</p> <p>Violation Status: No violations found</p> <p>FINDS:</p> <p>Other Pertinent Environmental Activity Identified at Site: Facility Registry System (FRS) Resource Conservation and Recovery Act Information system (RCRAINFO) Toxic Chemical Release Inventory System (TRIS)</p>		
92	HINKLES 2390 OLD LEXINGTON RD WINSTON-SALEM, NC	IMD	S103131422 N/A
	<p>IMD:</p> <p>Incident Number: 13703 Region: WS Date Occurred: / / Submit Date: 03/29/1995 GW Contam: NOD Soil Contam: Not reported Operator: Not reported Not reported Not reported Contact Phone: Not reported Priority Code: Not reported Priority Update: Not reported Site Priority: 0 Dem Contact: Not reported Wells Affected: No Num Affected: Not reported Sampled By: Samples Include: 7.5 Min Quad: Not reported 5 Min Quad: Not reported Incident Desc: Not reported Ownership: Not reported Operation: Not reported Material: Not reported Qty Lost: Not reported Qty Recovered: Not reported</p>		

MAP FINDINGS
FOCUS MAP 10

Map ID	Site	Database(s)	EPA ID Number
	HINKLES (Continued)		S103131422
	Source: Intentional dump Type: Other petroleum product Location: Not reported Setting: Not reported Wells Contam: Not reported Sampled By: Not reported Samples Include: Not reported Owner Company: Not reported Lat/Long: 360403 / 801337 Risk Site: Not reported Lat/Long Decimal: 36 / 80 GPS: GPS Last Modified: Not reported NOV Issued: Not reported	Agency : DWQ Incident Phase: Not reported NORR Issued: Not reported	
92	SUN CHEM CORP-GPI DIV 2400 OLD LEXINGTON RD WINSTON SALEM, NC 27102	RCRIS-SQG FINDS CERC-NFRAP	1003868278 NCD081428104
	CERCLIS-NFRAP Classification Data: Site Incident Category: Not reported Non NPL Code: NFRAP Ownership Status: Other CERCLIS-NFRAP Assessment History: Assessment: DISCOVERY Assessment: PRELIMINARY ASSESSMENT Assessment: SITE INSPECTION Assessment: ARCHIVE SITE CERCLIS-NFRAP Alias Name(s): SUN CHEM CORP-GPI DIV RCRIS: Owner: DAINIPPON INKS & CHEMICAL CO. EPA ID: NCD081428104 Contact: PETER AITORO (910) 933-4500 Classification: Small Quantity Generator Used Oil Recyc: No TSD Activities: Not reported Violation Status: No violations found FINDS: Other Pertinent Environmental Activity Identified at Site: Facility Registry System (FRS) Resource Conservation and Recovery Act Information system (RCRAINFO)	Federal Facility: Not a Federal Facility NPL Status: Not on the NPL Completed: 08/01/1980 Completed: 08/12/1987 Completed: 08/11/1988 Completed: 08/11/1988	
92	SUN CHEMICAL CORP GPI 2400 OLD LEXINGTON RD WINSTON-SALEM, NC 27102	FINDS	1006615611 110004020700

MAP FINDINGS
FOCUS MAP 10

Map ID	Site	Database(s)	EPA ID Number
92	SUN CHEM CORPORATION/GPI DIV 2400 OLD LEXINGTON ROAD WINSTON-SALEM, NC SHWS: Facility ID: NCD081428104 Facility Status: Not reported	SHWS	S103554745 N/A
92	POLAR PLASTICS N.C. INC. 2500 OLD LEXINGTON ROAD WINSTON-SALEM, NC 27107 FINDS: Other Pertinent Environmental Activity Identified at Site: Facility Registry System (FRS) Permit Compliance System (PCS)	FINDS	1005540620 110006721253
93	NC DOT PARCEL#325 SILAS CREEK PARKWAY WINSTON-SALEM, NC IMD: Incident Number: 9508 Region: WS Date Occurred: 09/01/1992 Submit Date: 12/02/1992 GW Contam: Not reported Soil Contam: Not reported Operator: Not reported Not reported Not reported Contact Phone: Not reported Priority Code: Not reported Priority Update: Not reported Site Priority: Not reported Dem Contact: SABRA MURPHY Wells Affected: Not reported Num Affected: Not reported Sampled By: Samples Include: 7.5 Min Quad: Not reported 5 Min Quad: Not reported Incident Desc: CONTAMINATION AROUND FORMER UST SITE Ownership: Not reported Operation: Not reported Material: Not reported Qty Lost: Not reported Qty Recovered: Not reported Source: Leak-underground Type: Not reported Location: Not reported Setting: Not reported Wells Contam: Not reported Sampled By: Not reported Samples Include: Not reported Owner Company: Not reported Lat/Long: Not reported Risk Site: Not reported Lat/Long Decimal: 0 / 0 GPS: NOD Last Modified: 2/3/93 Agency : DWM Incident Phase: CO	IMD	S101574603 N/A

MAP FINDINGS
FOCUS MAP 10

Map ID	Site	Database(s)	EPA ID Number
	NC DOT PARCEL#325 (Continued)		S101574603
	NOV Issued: Not reported	NORR Issued: Not reported	
94	SEARS UNIT # 7435 2995 STARLIGHT DR WINSTON-SALEM, NC 27107	FINDS	1006615792 110004034599
94	SEARS UNIT # 7435 2995 STARLIGHT DR WINSTON SALEM, NC 27107	RCRIS-SQG FINDS IMD LUST UST	1000369181 NCD982134447

RCRIS:

Owner: SEARS, ROEBUCK AND CO
(847) 286-7199
EPA ID: NCD982134447
Contact: KATHLEEN FLAHERTY
(847) 286-7199

Classification: Conditionally Exempt Small Quantity Generator
Used Oil Recyc: No
TSDF Activities: Not reported

Violation Status: Violations exist

Regulation Violated: 262.41
Area of Violation: GENERATOR-GENERAL REQUIREMENTS
Date Violation Determined: 10/19/1995
Actual Date Achieved Compliance: 11/06/1995
Enforcement Action: WRITTEN INFORMAL
Enforcement Action Date: 10/19/1995
Penalty Type: Not reported

There are 1 violation record(s) reported at this site:

<u>Evaluation</u>	<u>Area of Violation</u>	<u>Date of Compliance</u>
Compliance Schedule Evaluation	GENERATOR-GENERAL REQUIREMENTS	19951106
Other Evaluation	GENERATOR-GENERAL REQUIREMENTS	19951106

FINDS:

Other Pertinent Environmental Activity Identified at Site:
Facility Registry System (FRS)
Resource Conservation and Recovery Act Information system (RCRAINFO)

LUST:

Incident Number: 6210
Date Occurred: / / Submit Date: 12/28/90
Incident Desc: SUMP IN CHURCH AS FLOATING PRODUCT; PRODUCT Oozing UP THROUGH CRACKS IN CONCRETE SLAB UNDER CHURCH.
Owner: BETHESDA BAPTIST CHURCH
Ownership: Private Location: Facility
Site Priority: E020
Wells Affected: No Num Affected: 0
7.5 Min Quad: Not reported 5 Min Quad: Not reported
Lat/Long: Not reported
Release Code: 0 Source Type: Not reported
Facility ID: 1-016464 GPS Confirmed: No
Source: Leak-underground Samples Include: Not reported

MAP FINDINGS
FOCUS MAP 10

Map ID	Site	Database(s)	EPA ID Number
--------	------	-------------	---------------

SEARS UNIT # 7435 (Continued)

1000369181

Last Modified:	/ /		
Incident Phase:	RE		
NOV Issued:	/ /	NORR Issued:	Not reported
45 Day Report:	Not reported	SOC Sighed:	Not reported
Public Meeting Held:	Not reported		
Close-out Report:	Not reported	RS Designation:	Not reported
Corrective Action Planned:	Not reported		
Reclassification Report:	Not reported		
Closure Request Date:	Not reported		

IMD:

Incident Number:	6210		
Region:	WS		
Date Occurred:	02/26/1990		
Submit Date:	01/08/1991		
GW Contam:	Not reported		
Soil Contam:	Not reported		
Operator:	Not reported		
	280 STRATFORD RD.		
	WINSTON SALEM, NC 27103		
	FORSY County		
Contact Phone:	Not reported		
Priority Code:	L		
Priority Update:	5/8/98		
Site Priority:	E020		
Dem Contact:	Not reported		
Wells Affected:	No		
Num Affected:	Not reported		
Sampled By:	Samples Include:		
7.5 Min Quad:	Not reported		
5 Min Quad:	Not reported		
Incident Desc:	SOIL SAMPLES CONFIRMED THAT A RELEASE HAD OCCURRED.		
Ownership:	Private		
Operation:	Commercial		
Material:	GASOLINE		
Qty Lost:	Not reported		
Qty Recovered:	Not reported		
Source:	Leak-underground		
Type:	Gasoline/diesel		
Location:	Facility		
Setting:	Industrial		
Wells Contam:	Not reported		
Sampled By:	Responsible Parties		
Samples Include:	Soil Samples		
Owner Company:	SEARS, ROEBUCK & COMPANY		
Lat/Long:	360346 / 801407		
Risk Site	Yes		
Lat/Long Decimal:	36 / 80		
GPS:	NOD	Agency :	DWM
Last Modified:	Not reported	Incident Phase:	RE
NOV Issued:	Not reported	NORR Issued:	Not reported

UST:

Facility ID:	1-016464
Telephone:	(919) 768-9100
Owner name :	SEARS. ROEBUCK AND CO.
Owner Address:	280 HANES MALL

MAP FINDINGS
FOCUS MAP 10

Map ID	Site	Database(s)	EPA ID Number
--------	------	-------------	---------------

SEARS UNIT # 7435 (Continued)

1000369181

	WINSTON-SALEM, NC 27107	
Owner Phone :	(919) 768-9100	
Tank capacity :	2000	
Comment :	Not reported	
Tank product :	Gasoline, Gasoline Mixture	
Tank material :	Steel	
Interior Protection:	None	
Exterior Protection:	Paint	
Piping material :	Steel	
Certify Type :	Not reported	
Leak Detection Type :	Not reported	
Leak Detection Type 2:	Not reported	
Leak Detection Piping 1:	Not reported	
Corrosn Protec Tank:	Not reported	
Corrosn Protec Pipe:	Not reported	
Spill and Overfill :	Not reported	
Financial Responsibility :	Not reported	
Region:	04	
Tank ID:	Not reported	
Date installed:	03/18/1963	
Date removed:	12/31/1989	
Status:	Permanent Closed	
Compartment Tank :	No	
Main Tank :	No	
Product Type:	NON	
Piping System Type Code:		Not reported
Piping System Type Description:		Not reported
Corrosion Protection Tank1:		Not reported
Corrosion Protection Tank Date:		Not reported
Corrosion Piping:		Not reported
Corrosion Protection Piping Date:		Not reported
Overfill:		Not reported
Spill Overfill Date:		Not reported
Financial Responsibility Code:		Not reported
Financial Responsibility Description:		Not reported
Surface Water:		.00000
Water Supply Well:		Not reported
Tank Last Used Date:		N
Tank Certified Number:		Not reported
Date Last Certified:		Not reported
Begin Certified Number:		Not reported
End Certified Number:		Not reported

FOCUS MAP 10 ORPHAN SUMMARY

City	EDR ID	Site Name	Site Address	Zip	Database(s)
WINSTON SALEM	1004745723	HILL & SONS LAWN SERVICE INC.	S MAIN ST	27107	RCRIS-SQG, FINDS
WINSTON-SALEM	U001187058	EVON'S GARAGE TRASH-A-WAY INC	RTE #12 BOX 25	27107	UST
WINSTON-SALEM	U003146410	ALLEN'S COUNTRY STORE	RT #12 BOX 227	27107	UST
WINSTON-SALEM	U001204064	TELE MEDIA COMPANY	RT 11 BOX 288 HWY 52 SOUTH	27107	UST
WINSTON-SALEM	U003136218	HOMESTEAD MARKET	ROUTE 6	27107	UST
WINSTON-SALEM	U003134138	MIDWAY QUICK SHOP	1011 OLD US HWY 52	27107	UST
WINSTON-SALEM	1003869382	STROH/CHITTEY FARM	OVERDALE ROAD	27107	RCRIS-SQG, FINDS, CERC-NFRAP
WINSTON-SALEM	S103554676	SHERWOOD TREATING CO., INC.	1660 SILAS CREEK PKWAY	27127	SHWS

Section 3

**County Level Orphan
Sites**

FORSYTH COUNTY, NC - ORPHAN SUMMARY

City	EDR ID	Site Name	Site Address	Zip	Database(s)
ARDMORE	9998030614		646 ROYCROFT ROAD		HMIRS
BELEWES CREEK	S105521161	WHITE'S GROCERY	7296 HWY 65		LUST TRUST
BETHANIA	98429494	NORTHBOUND HWY 65 BETHANIA	NORTHBOUND HWY 65 BETHANIA		ERNS
CLEMMONS	S105766704	NC DOT - SPORTS FISHERMAN CENTER	US158 / SR3000		LUST
CLEMMONS	S105766649	SHUTT HARTMAN CONSTRUCTION CO.	HWY 150		LUST
CLEMMONS	S102089355	TANGLEWOOD PARK	HIGHWAY 158 W		IMD, LUST
CLEMMONS	S103916911	TANGLEWOOD PARK-C	HWY 18 E.		IMD
CLEMMONS	90166428	END OF PEACE HAVEN RD AT LASATER LAKE RD	END OF PEACE HAVEN RD AT LASATER LAKE		ERNS
CLEMMONS	S105766816	NC DOT - ROBERTSON PROPERTY	IDOLS/HAMPTON R		LUST
CLEMMONS	97080660		INT 40		HMIRS
CLEMMONS	S105766528	RUN IN FOOD STORE #727	158 / JAMES ST.		LUST
CLEMMONS	A100186996	HUNTER BROS. OIL CO.	JAMES ST.	00000	AST
CLEMMONS	S105425531	AMP, INC. BUILDING 68	KINNAMON RD.		IMD
CLEMMONS	S105766661	AMOCO STATION # 261	2410 LEW/CLEM / I-40		LUST
CLEMMONS	S105219787	CLEMMONS CHEVRON	2870 LEWISVILLE CLEMMONS RD		LUST TRUST
CLEMMONS	S105766641	EXXON COMPANY USA #45462	2920 LEWISVILLE/CLEM		LUST
DONNAHA	92369237	6949 DONNAHA RD (CITY OF KING WATER TREATMENT PLANT CONSTRUC	6949 DONNAHA RD (CITY OF KING WATER TREATMENT PLANT CONSTRUC		ERNS
FORSYTH	S105163999	SHIRLEY JONES	HWY 311		SWF/LF
FORSYTH	S105163780	DANNY BYRD (FLY ASH FILL)	BECKERDITE STEWART R		SWF/LF
FORSYTH	S105163887	JAMES HARRIS	3435 CARVER SCHOOL R		SWF/LF
FORSYTH	S105163758	CLARENCE BOSTON	CARVER SCHOOL RD		SWF/LF
FORSYTH	S105164002	SHUGART ENTERPRISES	CLOVER TRAIL		SWF/LF
FORSYTH	97091237		CLOVERLEAF DR.		HMIRS
FORSYTH	S105163897	KENNETH PARKS/JOHN EAST	COBBLESTONE RD		SWF/LF
FORSYTH	S105163756	CITY OF W-S RECREATION DEPT	NW CRAWFORD PLACE		SWF/LF
FORSYTH	S105164025	TOM HART	DUNN ST OFF HWY 158		SWF/LF
FORSYTH	S105163750	CHRIS SHELTON	END OF CLEMENTINE DR		SWF/LF
FORSYTH	S105164015	SUSAN CASON	2081 EVANS RD		SWF/LF
FORSYTH	S105163698	BARRY SIDDEN	GALES AVENUE		SWF/LF
FORSYTH	S105163832	GERTRUDE S HINE	GAYLAND PARK		SWF/LF
FORSYTH	S105163985	ROBERT M RUSSELL	GERRY DRIVE		SWF/LF
FORSYTH	S105163713	BOB CHAMBERS	GROVE AVENUE		SWF/LF
FORSYTH	S105163683	A G SHORE COMPANY INC	HAMPTON INDUSTRIAL		SWF/LF
FORSYTH	S105163983	RICHARD IDOL	IDLEWILD RD		SWF/LF
FORSYTH	S105163886	JAMES HAMBY	LEWISVILLE-VIENNA RD		SWF/LF
FORSYTH	S105163878	J D VICKERS	LIBERTY ST		SWF/LF
FORSYTH	S105163892	JOHN S WOOTEN	530 MARTY LANE		SWF/LF
FORSYTH	S105164046	WALTER C SCHULTZ	OGDEN SCHOOL ROAD		SWF/LF
FORSYTH	S105163968	R J CRUTCHFIELD	OLD HAZELWOOD DRIVE		SWF/LF
FORSYTH	S105163847	HAROLD FULP RUBBLE SITE	OLD HOLLOW ROAD		SWF/LF
FORSYTH	S105163928	MR NASH	PINEVIEW DRIVE		SWF/LF
FORSYTH	S105163927	MR NASH	PINEVIEW DRIVE		SWF/LF

FORSYTH COUNTY, NC - ORPHAN SUMMARY

City	EDR ID	Site Name	Site Address	Zip	Database(s)
FORSYTH	S105163746	CHARLIE BROWN	1549 MT PLEASANT		SWF/LF
FORSYTH	S105164059	WAYNE ALLEN	REYNOLDS PARK RD		SWF/LF
FORSYTH	S105163690	ALVIN OLIVER	1540 E SEDGFIELD DR		SWF/LF
FORSYTH	S105163957	PHILLIP A SHELTON	SPORTSMANS DRIVE		SWF/LF
FORSYTH	S105163795	DUNN-FOSTER & SPAINHOUR	1519 STADIUM DRIVE		SWF/LF
FORSYTH	S105163793	DOUGLAS BATTERY	STARLIGHT DRIVE		SWF/LF
FORSYTH	S105163827	G T CAMPBELL	TWIN CREEK RD		SWF/LF
FORSYTH	S105163708	BILL LACKEY RUBBLE SITE	UNIVERSITY PARKWAY		SWF/LF
FORSYTH	S105163835	GORDON MANOR DEVELOPMENT	VERITA COURT		SWF/LF
FORSYTH COUNTY	S105485668	DEMOLITION LANDFILL	2600 BLOCK OF NEW WALKERTOWN RD		OLI
FORSYTH COUNTY	89102139	IN CREEK IN FRONT OF APARTMENTS	IN CREEK IN FRONT OF APARTMENTS		ERNS
FORSYTH COUNTY	8718734	GROUND AND THE COMPANY'S POND	GROUND AND THE COMPANY'S POND		ERNS
FORSYTH COUNTY	89125977	PLANT 604; TANK FARM	PLANT 604; TANK FARM		ERNS
FORSYTH COUNTY	8714538	4019 ROLOLLA RD	4019 ROLOLLA RD		ERNS
FORSYTH COUNTY	99654179	RURAL HALL TIE STATION ANDERSON ROAD	RURAL HALL TIE STATION ANDERSON ROAD		ERNS
FORSYTH COUNTY	S105485660	AIRPORT LANDFILL	N SIDE OF SMITH REYNOLDS AIRPORT		OLI
GOLDSBORO	96481724	U-FILLER-UP #33 1609 N. WILLIAMS ST.	U-FILLER-UP #33 1609 N. WILLIAMS ST.		ERNS
GOLDSBORO	96478559	U-FILLER-UP #33 1609 N. WILLIAMS ST.	U-FILLER-UP #33 1609 N. WILLIAMS ST.		ERNS
HIGH POINT	2002050782		PROSPECT ST		HMIRS
KENANSVILLE	2000024535		1255 NORTH CAROLINA HIGHWAY 66		HMIRS
KERNERSVILLE	2002080447		I-94 (EXIT 12)		HMIRS
KERNERSVILLE	2003010402		AT 1255 NORTH CAROLINA HIGHWAY		HMIRS
KERNERSVILLE	2002120344		AT 1255 NORTH CAROLINA HIGHWAY		HMIRS
KERNERSVILLE	2002080492		R 15		HMIRS
KERNERSVILLE	S105218719	R.C. FLYNT, JR. RESIDENCE	4864 HIGHWAY 150		LUST TRUST
KERNERSVILLE	S105163898	KERNERSVILLE, CITY OF - LANDFILL	SR 1970		SWF/LF
KERNERSVILLE	984424821	INTERSTATE 40 BUSINESS NEAR HWY 66	INTERSTATE 40 BUSINESS NEAR HWY 66		ERNS
KERNERSVILLE	984424820	INTERSTATE 40 BUSINESS NEAR HWY 66	INTERSTATE 40 BUSINESS NEAR HWY 66		ERNS
KERNERSVILLE	S105218092	UNITED METAL RECYCLERS	HWY 421 WEST		LUST TRUST
KERNERSVILLE	S105516742	PANTRY #178	1156 HIGHWAY 66 SOUTH		IMD, LUST
KERNERSVILLE	98010363		HWY 66		HMIRS
KERNERSVILLE	97120526		HWY 66		HMIRS
KERNERSVILLE	97120147		HWY 66 SOUTH		HMIRS
KERNERSVILLE	97120146		HWY 66 S		HMIRS
KERNERSVILLE	97120145		HWY 66 S		HMIRS
KERNERSVILLE	97110741		HWY 66		HMIRS
KERNERSVILLE	97101058		HWY 66 S		HMIRS
KERNERSVILLE	97100865		HWY 66		HMIRS
KERNERSVILLE	97091299		HWY 66		HMIRS
KERNERSVILLE	97091284		HWY 66		HMIRS
KERNERSVILLE	97091187		HWY 66		HMIRS
KERNERSVILLE	97080940		HWY 66		HMIRS
KERNERSVILLE	97071539		HWY 66 S		HMIRS
KERNERSVILLE	97071017		NC 66 S		HMIRS
KERNERSVILLE	97071016		NC 66 S		HMIRS
KERNERSVILLE	97070635		HWY 66 S		HMIRS
KERNERSVILLE	97070634		HWY 66 S		HMIRS

FORSYTH COUNTY, NC - ORPHAN SUMMARY

City	EDR ID	Site Name	Site Address	Zip	Database(s)
KERNERSVILLE	97051023		HWY 66		HMIRS
KERNERSVILLE	97051022		HWY 66		HMIRS
KERNERSVILLE	97030919		HWY 66		HMIRS
KERNERSVILLE	97010431		1165 HWY 66 S		HMIRS
KERNERSVILLE	96121099		1255 HWY 66 SOUTH		HMIRS
KERNERSVILLE	96120126		1255 HWY 66 SOUTH		HMIRS
KERNERSVILLE	96110863		1255 HWY 66 S		HMIRS
KERNERSVILLE	96110861		HWY 66		HMIRS
KERNERSVILLE	96110860		HWY 66		HMIRS
KERNERSVILLE	96100738		1165 HWY 66 S		HMIRS
KERNERSVILLE	96100285		HWY 66 S		HMIRS
KERNERSVILLE	96090984		HWY 66		HMIRS
KERNERSVILLE	96081074		HWY 66 SOUTH		HMIRS
KERNERSVILLE	96081073		HWY 66		HMIRS
KERNERSVILLE	96080275		HWY 66		HMIRS
KERNERSVILLE	96080274		HWY 66		HMIRS
KERNERSVILLE	96080271		HWY 66		HMIRS
KERNERSVILLE	96080019		1165 HWY 66 SOUTH		HMIRS
KERNERSVILLE	96071321		HWY 66		HMIRS
KERNERSVILLE	96061188		1165 HWY 66 S		HMIRS
KERNERSVILLE	96061050		1255 HWY 66 S		HMIRS
KERNERSVILLE	96060507		1165 HWY 66 S		HMIRS
KERNERSVILLE	96060208		1255 HWY 66 S		HMIRS
KERNERSVILLE	96060207		1255 HW 66 S		HMIRS
KERNERSVILLE	96050780		HWY 66 S		HMIRS
KERNERSVILLE	96040578		HWY 66		HMIRS
KERNERSVILLE	96030112		1255 HWY 66 SOUTH		HMIRS
KERNERSVILLE	95120632		HWY 66		HMIRS
KERNERSVILLE	95110502		HWY 66		HMIRS
KERNERSVILLE	95110307		HWY 66 SOUTH		HMIRS
KERNERSVILLE	95100312		HIGHWAY 66		HMIRS
KERNERSVILLE	95090004		1165 HWY 66 SOUTH		HMIRS
KERNERSVILLE	95081259		HWY 66 SOUTH		HMIRS
KERNERSVILLE	95071687		HWY 66 S		HMIRS
KERNERSVILLE	95070901		HWY 66		HMIRS
KERNERSVILLE	95070900		HWY 66		HMIRS
KERNERSVILLE	95061223		HWY 66		HMIRS
KERNERSVILLE	95050867		HWY 66 SOUTH		HMIRS
KERNERSVILLE	95040891		HWY 66 SOUTH		HMIRS
KERNERSVILLE	95040234		HWY 66 S		HMIRS
KERNERSVILLE	95040233		HWY 66 S		HMIRS
KERNERSVILLE	94120743		1255 HWY 66 S		HMIRS
KERNERSVILLE	94120199		HIGHWAY 66 SOUTH		HMIRS
KERNERSVILLE	94111347		1255 HIGHWAY 66 SOUTH		HMIRS
KERNERSVILLE	94110572		1255 HIGHWAY 66 SOUTH		HMIRS
KERNERSVILLE	94090815		HWY 66 S		HMIRS
KERNERSVILLE	94090520		HWY 66		HMIRS

FORSYTH COUNTY, NC - ORPHAN SUMMARY

City	EDR ID	Site Name	Site Address	Zip	Database(s)
KERNERSVILLE	94090519		HWY 66		HMIRS
KERNERSVILLE	94090162		HWY 66		HMIRS
KERNERSVILLE	94081728		HWY 66 S		HMIRS
KERNERSVILLE	94081719		HWY 66 S		HMIRS
KERNERSVILLE	94080472		1255 HWY 66 S		HMIRS
KERNERSVILLE	94061821		HWY 66		HMIRS
KERNERSVILLE	94061820		HWY 66		HMIRS
KERNERSVILLE	94061819		HWY 66		HMIRS
KERNERSVILLE	94061450		1255 HWY 66 S		HMIRS
KERNERSVILLE	94061413		1255 HWY 66 S		HMIRS
KERNERSVILLE	94060610		HWY 66 S		HMIRS
KERNERSVILLE	94030832		1255 HWY 66 S		HMIRS
KERNERSVILLE	92120474		HWY 66		HMIRS
KERNERSVILLE	92110145		HWY 66 SOUTH		HMIRS
KERNERSVILLE	92100143		HWY 66 S		HMIRS
KERNERSVILLE	92100142		HWY 66 S		HMIRS
KERNERSVILLE	92090634		1255 HWY. 66 S		HMIRS
KERNERSVILLE	92090633		1255 HWY. 66 S		HMIRS
KERNERSVILLE	92090123		HWY 66		HMIRS
KERNERSVILLE	92080944		HWY 66 SOUTH		HMIRS
KERNERSVILLE	92080806		HWY 66		HMIRS
KERNERSVILLE	92080775		1255 HWY 66 S		HMIRS
KERNERSVILLE	92080774		1244 HWY 66 S		HMIRS
KERNERSVILLE	92050322		1254 HWY 66 S		HMIRS
KERNERSVILLE	92050123		HWY 66		HMIRS
KERNERSVILLE	92050122		HWY 66		HMIRS
KERNERSVILLE	92020613		HWY 66 S		HMIRS
KERNERSVILLE	91090800		HWY 66		HMIRS
KERNERSVILLE	91090650		HWY 66		HMIRS
KERNERSVILLE	91090319		HWY 66		HMIRS
KERNERSVILLE	91090150		HWY 66 S		HMIRS
KERNERSVILLE	91090149		HWY 66 S		HMIRS
KERNERSVILLE	91090148		HWY 66 S		HMIRS
KERNERSVILLE	91080352		HWY 66		HMIRS
KERNERSVILLE	91070236		HWY 66		HMIRS
KERNERSVILLE	91060822		HWY 66		HMIRS
KERNERSVILLE	91060187		1255 HWY 66 S		HMIRS
KERNERSVILLE	91050322		HIGHWAY 66		HMIRS
KERNERSVILLE	91040216		HIGHWAY 66 S		HMIRS
KERNERSVILLE	91030579		1255 HWY 66 SOUTH		HMIRS
KERNERSVILLE	91030568		HWY 66		HMIRS
KERNERSVILLE	91020728		HWY 66		HMIRS
KERNERSVILLE	91020376		ROUTE 66 SOUTH		HMIRS
KERNERSVILLE	90090698		HWY 66		HMIRS
KERNERSVILLE	90090243		HIGHWAY 66 SOUTH		HMIRS
KERNERSVILLE	90090054		HIGHWAY 66 SOUTH		HMIRS
KERNERSVILLE	90090053		HIGHWAY 66 SOUTH		HMIRS

FORSYTH COUNTY, NC - ORPHAN SUMMARY

City	EDR ID	Site Name	Site Address	Zip	Database(s)
KERNERSVILLE	90070319		HIGHWAY 66 SOUTH		HMIRS
KERNERSVILLE	90070040		HIGHWAY 66		HMIRS
KERNERSVILLE	90050575		HWY 66 SOUTH		HMIRS
KERNERSVILLE	90050433		HWY 66 SOUTH		HMIRS
KERNERSVILLE	90050066		HWY 66		HMIRS
KERNERSVILLE	90040747		HWY 66		HMIRS
KERNERSVILLE	90040743		HWY 66 SOUTH		HMIRS
KERNERSVILLE	90030699		HWY 66 S		HMIRS
KERNERSVILLE	90030694		HWY 66 S		HMIRS
KERNERSVILLE	90030429		HWY 66 S		HMIRS
KERNERSVILLE	90030417		RTE 66		HMIRS
KERNERSVILLE	2002120311		HWY 66 SOUTH		HMIRS
KERNERSVILLE	2002090058		1165 HWY 66 SOUTH		HMIRS
KERNERSVILLE	2002060527		HWY 66 S		HMIRS
KERNERSVILLE	2002060132		1165 HWY 66 SO.		HMIRS
KERNERSVILLE	S105766446	EXXON COMPANY USA #44836 (I-40)	HWY 66 EXIT I-40		LUST
KERNERSVILLE	9999090008		HWY 66 SOUTH		HMIRS
KERNERSVILLE	9999090003		HWY 66 SOUTH		HMIRS
KERNERSVILLE	9999081624		HWY 66		HMIRS
KERNERSVILLE	9999071335		1165 HWY 66		HMIRS
KERNERSVILLE	9999071232		HWY 66		HMIRS
KERNERSVILLE	9999070961		HWY 66		HMIRS
KERNERSVILLE	9999070327		HWY 66		HMIRS
KERNERSVILLE	9999061628		HWY 66		HMIRS
KERNERSVILLE	9999061393		HWY 66		HMIRS
KERNERSVILLE	9999051286		HWY 66		HMIRS
KERNERSVILLE	9999050046		HWY 66		HMIRS
KERNERSVILLE	9999030427		HWY 66		HMIRS
KERNERSVILLE	9999021219		HWY 66 SOUTH		HMIRS
KERNERSVILLE	9999021000		HWY 66		HMIRS
KERNERSVILLE	9999020999		HWY 66 SOUTH		HMIRS
KERNERSVILLE	9999010159		1255 NC 66 S		HMIRS
KERNERSVILLE	9998111170		HWY 66 SOUTH		HMIRS
KERNERSVILLE	9998110892		HWY 66 SOUTH		HMIRS
KERNERSVILLE	9998110882		HWY 66		HMIRS
KERNERSVILLE	9998110881		HWY 66		HMIRS
KERNERSVILLE	9998090981		HWY 66 S		HMIRS
KERNERSVILLE	9998090978		HWY 66 S		HMIRS
KERNERSVILLE	9998090268		HWY 66		HMIRS
KERNERSVILLE	9998090120		HWY 66 SOUTH		HMIRS
KERNERSVILLE	9998081117		HWY 66 SOUTH		HMIRS
KERNERSVILLE	9998080175		HWY 66 S		HMIRS
KERNERSVILLE	9998070218		1165 HWY 66 SOUTH		HMIRS
KERNERSVILLE	9998061120		HWY 66 S		HMIRS
KERNERSVILLE	9998060878		1165 HWY 66 SOUTH		HMIRS
KERNERSVILLE	9998060513		HWY 66		HMIRS
KERNERSVILLE	9998060512		HWY 66 S		HMIRS

FORSYTH COUNTY, NC - ORPHAN SUMMARY

City	EDR ID	Site Name	Site Address	Zip	Database(s)
KERNERSVILLE	9998060507		HWY 66		HMIRS
KERNERSVILLE	9998060472		HWY 66 S		HMIRS
KERNERSVILLE	9998040998		HWY 66		HMIRS
KERNERSVILLE	9998020956		HWY 66		HMIRS
KERNERSVILLE	S105217855	EXXON #4-4836	637 HIGHWAY 66		LUST TRUST
KERNERSVILLE	2000110223		1165 HW 66 SOUTH		HMIRS
KERNERSVILLE	2000111502		1165 HWY 66 SOUTH		HMIRS
KERNERSVILLE	2000024048		HWY 66		HMIRS
KERNERSVILLE	2000101539		HWY 66		HMIRS
KERNERSVILLE	2000034660		1165 HWY 66 SOUTH		HMIRS
KERNERSVILLE	2000024049		HWY 66		HMIRS
KERNERSVILLE	9900016162		HWY 66 S		HMIRS
KERNERSVILLE	9900016135		HWY 66 S		HMIRS
KERNERSVILLE	9900011303		HWY 66 SOUTH		HMIRS
KERNERSVILLE	9900011299		HWY 66 SOUTH		HMIRS
KERNERSVILLE	9900010724		HWY 66		HMIRS
KERNERSVILLE	9900008371		1165 HWY 66		HMIRS
KERNERSVILLE	9900008263		HWY 66		HMIRS
KERNERSVILLE	9900008010		HWY 66		HMIRS
KERNERSVILLE	9900007388		HWY 66		HMIRS
KERNERSVILLE	9900007003		HWY 66		HMIRS
KERNERSVILLE	9900006767		HWY 66		HMIRS
KERNERSVILLE	9900005235		HWY 66		HMIRS
KERNERSVILLE	9900004064		HWY 66		HMIRS
KERNERSVILLE	9900002007		HWY 66		HMIRS
KERNERSVILLE	9900001576		HWY 66 SOUTH		HMIRS
KERNERSVILLE	9900001385		HWY 66		HMIRS
KERNERSVILLE	9900001380		HWY 66 SOUTH		HMIRS
KERNERSVILLE	9707038042		HWY 66 S		HMIRS
KERNERSVILLE	9707038041		HWY 66 S		HMIRS
KERNERSVILLE	2000090150		1165 HWY 66 SOUTH		HMIRS
KERNERSVILLE	2000020615		1165 HWY 66 SOUTH		HMIRS
KERNERSVILLE	2000101884		1165 HWY 66 S		HMIRS
KERNERSVILLE	20016930		1165 HWY 66 SOUTH		HMIRS
KERNERSVILLE	20016928		1165 HWY 66 SO		HMIRS
KERNERSVILLE	20016038		1165 HWY 66 SO		HMIRS
KERNERSVILLE	200110287		HWY 66		HMIRS
KERNERSVILLE	2000034659		1165 HWY 66 SOUTH		HMIRS
KERNERSVILLE	2000020616		1165 HWY 66 SOUTH		HMIRS
KERNERSVILLE	9998070655		HWY 66S		HMIRS
KERNERSVILLE	S105485670	KERNERSVILLE RUBBLE DUMP	ADJ 231 GREEN ST		OLI
KERNERSVILLE	2002081061		8001 ASHBOTTOM ROAD		HMIRS
KERNERSVILLE	9999081623		438 BODENHAM ST		HMIRS
KERNERSVILLE	9900010723		438 BODENHAM ST		HMIRS
KERNERSVILLE	96010547		BODENHEIMER		HMIRS
KERNERSVILLE	2003010093		438 W BODENHEIMER		HMIRS
KERNERSVILLE	200110489		439 W BODENHEIMER		HMIRS

FORSYTH COUNTY, NC - ORPHAN SUMMARY

City	EDR ID	Site Name	Site Address	Zip	Database(s)
KERNERSVILLE	9998070664		BUSINESS 40 WEST		HMIRS
KERNERSVILLE	S104913610	EAGLE TRANSPORT - KERNERSVILLE	BUSINESS 40		IMD
KERNERSVILLE	97010805		1255 N C HWY 66 S		HMIRS
KERNERSVILLE	2000018365		1255 NORTH CAROLINA HIGHWAY 66		HMIRS
KERNERSVILLE	2000020743		1255 NORTH CAROLINA HIGHAY 66		HMIRS
KERNERSVILLE	2002111086		1255 NORTH CAROLINA HWY 66 SO		HMIRS
KERNERSVILLE	2002110833		1255 NORTH CAROLINA HIGHWAY 66		HMIRS
KERNERSVILLE	2002110578		1255 NORTH CAROLINA HIGHWAY 66		HMIRS
KERNERSVILLE	2002110572		1255 NORTH CAROLINA HWY 66 S		HMIRS
KERNERSVILLE	2002101786		1255 NORTH CAROLINA HIGHWAY 66		HMIRS
KERNERSVILLE	2002101171		1255 NORTH CAROLINA HIGHWAY 66		HMIRS
KERNERSVILLE	2002101168		1255 NORTH CAROLINA HIGHWAY 66		HMIRS
KERNERSVILLE	2002100574		1255 NORTH CAROLINA HIGHWAY 66		HMIRS
KERNERSVILLE	2002100281		1255 NORTH CAROLINA HIGHWAY 66		HMIRS
KERNERSVILLE	2002071109		1255 NORTH CAROLINA HIGHWAY 66		HMIRS
KERNERSVILLE	2002061597		1255 NORTH CAROLINA HIGHWAY 66		HMIRS
KERNERSVILLE	2002061595		1255 NORTH CAROLINA HIGHWAY 66		HMIRS
KERNERSVILLE	2002060462		1255 NORTH CAROLINA HIGHWAY 66		HMIRS
KERNERSVILLE	2002050916		1255 NORTH CAROLINA HIGHWAY 66		HMIRS
KERNERSVILLE	2002050908		1255 NORTH CAROLINA HIGHWAY 66		HMIRS
KERNERSVILLE	2002050906		1255 NORTH CAROLINA HIGHWAY 66		HMIRS
KERNERSVILLE	2002031254		1255 NORTH CAROLINA HIGHWAY 66		HMIRS
KERNERSVILLE	2002030316		1255 NORTH CAROLINA HIGHWAY 66		HMIRS
KERNERSVILLE	2002030310		1255 NORTH CAROLINA HIGHWAY 66		HMIRS
KERNERSVILLE	2002030308		1255 NORTH CAROLINA HIGHWAY 66		HMIRS
KERNERSVILLE	2002030213		1255 NORTH CAROLINA HIGHWAY 66		HMIRS
KERNERSVILLE	2002030205		1255 NORTH CAROLINA HIGHWAY 66		HMIRS
KERNERSVILLE	2000023225		1255 NORTH CAROLINA HIGHWAY 66		HMIRS
KERNERSVILLE	2000024545		1255 NORTH CAROLINA HIGHWAY 66		HMIRS
KERNERSVILLE	2000668654	TH CAROLINA HWY 66 SOUTH	TH CAROLINA HWY 66 SOUTH		ERNS
KERNERSVILLE	2000030919		1255 NORTH CAROLINA HIGHWAY 66		HMIRS
KERNERSVILLE	2000019225		1255 NORTH CAROLINA HIGHWAY 66		HMIRS
KERNERSVILLE	2000120224		1255 NORTH CAROLINA HIGHWAY 66		HMIRS
KERNERSVILLE	2000031846		1255 NORTH CAROLINA HIGHWAY 66		HMIRS
KERNERSVILLE	2000031844		1255 NORTH CAROLINA HWY 66 SOU		HMIRS
KERNERSVILLE	2000081015		1255 NORTH CAROLINA HIGHWAY 66		HMIRS
KERNERSVILLE	2000081047		1255 NORTH CAROLINA HIGHWAY 66		HMIRS
KERNERSVILLE	2000081028		1255 NORTH CAROLINA HIGHWAY 66		HMIRS
KERNERSVILLE	2000017874		1255 NORTH CAROLINA HWY 66 SOU		HMIRS
KERNERSVILLE	2000017867		1255 NORTH CAROLINA HWT 66 SOU		HMIRS
KERNERSVILLE	2000031843		1255 NORTH CAROLINA HWY 66 SOU		HMIRS
KERNERSVILLE	2000031845		1255 NORTH CAROLINA HIGHWAY 66		HMIRS
KERNERSVILLE	2000020742		1255 NORTH CAROLINA HIGHAY 66		HMIRS
KERNERSVILLE	2000032997		1255 NORTH CAROLINA HWY 66 S		HMIRS
KERNERSVILLE	2000032995		1255 NORTH CAROLINA HWY 66 S		HMIRS
KERNERSVILLE	2000022057		1255 NORTH CAROLINA HWY 66 SOU		HMIRS
KERNERSVILLE	2000091146		1255 NORTH CAROLINA HIGHWAY 66		HMIRS

FORSYTH COUNTY, NC - ORPHAN SUMMARY

City	EDR ID	Site Name	Site Address	Zip	Database(s)
KERNERSVILLE	2000100851		1255 NORTH CAROLINA HIGHWAY 66		HMIRS
KERNERSVILLE	2000100834		1255 NORTH CAROLINA HIGHWAY 66		HMIRS
KERNERSVILLE	2000023226		1255 NORTH CAROLINA HIGHWAY 66		HMIRS
KERNERSVILLE	9900017349		12255 NORTH CAROLINA HIGHWAY 6		HMIRS
KERNERSVILLE	2000029571		1255 NORTH CAROLINA HIGHWAY 66		HMIRS
KERNERSVILLE	2000111126		1255 NORTH CAROLINA HIGHWAY 66		HMIRS
KERNERSVILLE	2000111112		1255 NORTH CAROLINA HIGHWAY 66		HMIRS
KERNERSVILLE	2000029570		1255 NORTH CAROLINA HIGHWAY 66		HMIRS
KERNERSVILLE	2000030920		1255 NORTH CAROLINA HIGHWAY 66		HMIRS
KERNERSVILLE	20015849		1255 NORTH CAROLINA HIGHWAY 66		HMIRS
KERNERSVILLE	20014355		1255 NORTH CAROLINA HIGHWAY 66		HMIRS
KERNERSVILLE	20013674		1255 NORTH CAROLINA HIGHWAY 66		HMIRS
KERNERSVILLE	20011750		1255 NORTH CAROLINA HIGHWAY 66		HMIRS
KERNERSVILLE	20011746		1255 NORTH CAROLINA HIGHWAY 66		HMIRS
KERNERSVILLE	200114885		1255 NORTH CAROLINA HIGHWAY 66		HMIRS
KERNERSVILLE	200114881		1255 NORTH CAROLINA HIGHWAY 66		HMIRS
KERNERSVILLE	200114504		1255 NORTH CAROLINA HWY 66 SOU		HMIRS
KERNERSVILLE	200113991		1255 NORTH CAROLINA HIGHWAY 66		HMIRS
KERNERSVILLE	200113558		1255 NORTH CAROLINA HIGHWAY 66		HMIRS
KERNERSVILLE	200113005		1255 NORTH CAROLINA HIGHWAY 66		HMIRS
KERNERSVILLE	200112519		1255 NORTH CAROLINA HIGHWAY 66		HMIRS
KERNERSVILLE	200111477		1255 NORTH CAROLINA HWY 66 S.		HMIRS
KERNERSVILLE	200110727		1255 NORTH CAROLINA HIGHWAY 66		HMIRS
KERNERSVILLE	2000081183		1255 NORTH CAROLINA HIGHWAY 66		HMIRS
KERNERSVILLE	2000081171		1255 NORTH CAROLINA HIGHWAY 66		HMIRS
KERNERSVILLE	2000081147		1255 NORTH CAROLINA HWY 66 SOU		HMIRS
KERNERSVILLE	2000081056		1255 NORTH CAROLINA HIGHWAY 66		HMIRS
KERNERSVILLE	2000032996		1255 NORTH CAROLINA HWY 66 S		HMIRS
KERNERSVILLE	2000032994		1255 NORTH CAROLINA HWY 66 S		HMIRS
KERNERSVILLE	2000024546		1255 NORTH CAROLINA HIGHWAY 66		HMIRS
KERNERSVILLE	2000668886	TH CAROLINA HWY 66 SOUTH	TH CAROLINA HWY 66 SOUTH		ERNS
KERNERSVILLE	2000022058		1255 NORTH CAROLINA HWY 66 SOU		HMIRS
KERNERSVILLE	2000531935	1255 NORTH CAROLINA HWY	1255 NORTH CAROLINA HWY	0	ERNS
KERNERSVILLE	2000531623	1255 NORTH CAROLINA	1255 NORTH CAROLINA	0	ERNS
KERNERSVILLE	2001565691	1255 NORTH CAROLINA HWY / 66 S.	1255 NORTH CAROLINA HWY / 66 S.	0	ERNS
KERNERSVILLE	99638946	1000 DEER HITACHI RD	1000 DEER HITACHI RD		ERNS
KERNERSVILLE	90040489		DRUMMOND ST		HMIRS
KERNERSVILLE	2002081048		6766 ENGLISH MUFFIN WAY		HMIRS
KERNERSVILLE	2002081053		657 FORBES BLVD		HMIRS
KERNERSVILLE	S105425542	H. E. CRAWFORD CO.	1135OLD GREENSBORO		IMD
KERNERSVILLE	2000531827	45725 HIGH POINT RD	45725 HIGH POINT RD	0	ERNS
KERNERSVILLE	97030179		1255 NC HIGHWAY 66S		HMIRS
KERNERSVILLE	94110569		US HIGHWAY 66		HMIRS
KERNERSVILLE	94091267		US HIGHWAY 66		HMIRS
KERNERSVILLE	94091266		US HIGHWAY 66		HMIRS
KERNERSVILLE	90070032		NC HIGHWAY 66		HMIRS
KERNERSVILLE	97080941		US HWY 66		HMIRS

FORSYTH COUNTY, NC - ORPHAN SUMMARY

City	EDR ID	Site Name	Site Address	Zip	Database(s)
KERNERSVILLE	97071562		US HWY 66 SOUTH		HMIRS
KERNERSVILLE	97060777		US HWY 66		HMIRS
KERNERSVILLE	97060776		US HWY 66		HMIRS
KERNERSVILLE	97020271		66 HWY		HMIRS
KERNERSVILLE	97010824		1255 NC HWY 66S		HMIRS
KERNERSVILLE	97010818		US HWY 66		HMIRS
KERNERSVILLE	96121098		US HWY 66		HMIRS
KERNERSVILLE	96110862		US HWY 66 N		HMIRS
KERNERSVILLE	96080276		US HWY 66 SOUTH		HMIRS
KERNERSVILLE	96041135		1255 NC HWY 66S		HMIRS
KERNERSVILLE	96010361		US HWY 66		HMIRS
KERNERSVILLE	95120934		US HWY 66 N		HMIRS
KERNERSVILLE	95120933		US HWY 66 N		HMIRS
KERNERSVILLE	95110881		US HWY 66 SOUTH		HMIRS
KERNERSVILLE	95110876		US HWY 66 SOUTH		HMIRS
KERNERSVILLE	95110503		US HWY 66		HMIRS
KERNERSVILLE	95110501		US HWY 66		HMIRS
KERNERSVILLE	95100299		US HWY 66		HMIRS
KERNERSVILLE	95090743		US HWY 66		HMIRS
KERNERSVILLE	95071657		US HWY 66		HMIRS
KERNERSVILLE	95071656		US HWY 66		HMIRS
KERNERSVILLE	95060818		US HWY 66 SOUTH		HMIRS
KERNERSVILLE	95040239		US HWY 66		HMIRS
KERNERSVILLE	95031020		US HWY 66		HMIRS
KERNERSVILLE	94100051		US HWY 66		HMIRS
KERNERSVILLE	94081720		US HWY 66		HMIRS
KERNERSVILLE	92120091		NC HWY 66		HMIRS
KERNERSVILLE	2002101689		1165 NC HWY 66		HMIRS
KERNERSVILLE	S105766812	DUKE POWER - KERNERSVILLE	1045 NC HWY 66 SOUTH		LUST
KERNERSVILLE	9999100583		1255 NC HWY 66 S		HMIRS
KERNERSVILLE	9999080994		1255 US HWY 66 SOUTH		HMIRS
KERNERSVILLE	9999080993		12545 US HWY 66 S		HMIRS
KERNERSVILLE	9999080663		US HWY 66 SOUTH		HMIRS
KERNERSVILLE	9999080279		1165 NC HWY 66 SOUTH		HMIRS
KERNERSVILLE	9999071709		1255 NC HWY 66 S		HMIRS
KERNERSVILLE	9999071191		1255 NC HWY 66 S		HMIRS
KERNERSVILLE	9999061627		US HWY 66 SOUTH		HMIRS
KERNERSVILLE	9999060356		US HWY 66 SOUTH		HMIRS
KERNERSVILLE	9999051009		US HWY 66 SOUTH		HMIRS
KERNERSVILLE	9999051008		US HWY 66 S		HMIRS
KERNERSVILLE	9999050378		US HWY 66 SOUTH		HMIRS
KERNERSVILLE	9999050351		1255 NC HWY 66S		HMIRS
KERNERSVILLE	9999040329		1165 NC HWY 66 SOUTH		HMIRS
KERNERSVILLE	9999040090		US HWY 66 SOUTH		HMIRS
KERNERSVILLE	9999030692		1255 NC HWY 66 S.		HMIRS
KERNERSVILLE	9999030691		1255 NC HWY 66 S		HMIRS
KERNERSVILLE	9999020056		1255 NC HWY 66S		HMIRS

FORSYTH COUNTY, NC - ORPHAN SUMMARY

City	EDR ID	Site Name	Site Address	Zip	Database(s)
KERNERSVILLE	9999010161		US HWY 66 S		HMIRS
KERNERSVILLE	9999010160		1255 NC HWY 66 S		HMIRS
KERNERSVILLE	9998110889		US HWY 66 S		HMIRS
KERNERSVILLE	9998101418		1165 NC HWY 66S		HMIRS
KERNERSVILLE	9998101302		1255 NC HWY 66 S		HMIRS
KERNERSVILLE	9998091340		1255 NC HWY 66 S		HMIRS
KERNERSVILLE	9998091329		US HWY 66 S		HMIRS
KERNERSVILLE	9998090980		1255 NC HWY 66 S		HMIRS
KERNERSVILLE	9998090979		1255 NC HWY 66 S		HMIRS
KERNERSVILLE	9998080934		1255 US HWY 66 S		HMIRS
KERNERSVILLE	9998080164		US HWY 66 SOUTH		HMIRS
KERNERSVILLE	9998080135		1255 NE HWY 66 S		HMIRS
KERNERSVILLE	9998060887		1165 NC HWY 66 SOUTH		HMIRS
KERNERSVILLE	9998051132		1165 NC HWY 66 SOUTH		HMIRS
KERNERSVILLE	9998041183		NC HWY 66 S		HMIRS
KERNERSVILLE	9998040319		US HWY 66		HMIRS
KERNERSVILLE	9998030308		US HWY 66 S		HMIRS
KERNERSVILLE	9998030295		US HWY 66 S		HMIRS
KERNERSVILLE	9998020952		US HWY 66 S		HMIRS
KERNERSVILLE	2000091531		1165 NC HWY 66 S		HMIRS
KERNERSVILLE	9900017506		1255 NC HWY 66 S		HMIRS
KERNERSVILLE	9900017505		1255 NC HWY 66 S		HMIRS
KERNERSVILLE	9900017504		1255 NC HWY 66 S		HMIRS
KERNERSVILLE	9900016139		1255 NC HWY 66 S		HMIRS
KERNERSVILLE	9900016138		1255 MC HWY 66 S		HMIRS
KERNERSVILLE	9900016137		1255 NC HWY 66 S		HMIRS
KERNERSVILLE	9900016136		1255 NC HWY 66 S		HMIRS
KERNERSVILLE	9900015220		1255 NC HWY 66 S		HMIRS
KERNERSVILLE	9900014549		US HWY 66 SOUTH		HMIRS
KERNERSVILLE	9900014521		1165 NC HWY 66 SOUTH		HMIRS
KERNERSVILLE	9900013765		1255 NC HWY 66 S		HMIRS
KERNERSVILLE	9900010128		1255 US HWY 66 SOUTH		HMIRS
KERNERSVILLE	9900010127		12545 US HWY 66 S		HMIRS
KERNERSVILLE	9900009814		US HWY 66 SOUTH		HMIRS
KERNERSVILLE	9900009442		1165 NC HWY 66 SOUTH		HMIRS
KERNERSVILLE	9900008735		1255 NC HWY 66 S		HMIRS
KERNERSVILLE	9900008214		1255 NC HWY 66 S		HMIRS
KERNERSVILLE	9900007002		US HWY 66 SOUTH		HMIRS
KERNERSVILLE	9900005800		US HWY 66 SOUTH		HMIRS
KERNERSVILLE	9900004984		US HWY 66 SOUTH		HMIRS
KERNERSVILLE	9900004983		US HWY 66 S		HMIRS
KERNERSVILLE	9900004343		US HWY 66 SOUTH		HMIRS
KERNERSVILLE	9900004317		1255 NC HWY 66S		HMIRS
KERNERSVILLE	9900003211		1165 NC HWY 66 SOUTH		HMIRS
KERNERSVILLE	9900002989		US HWY 66 SOUTH		HMIRS
KERNERSVILLE	9900002205		1255 NC HWY 66 S.		HMIRS
KERNERSVILLE	9900002204		1255 NC HWY 66 S		HMIRS

FORSYTH COUNTY, NC - ORPHAN SUMMARY

City	EDR ID	Site Name	Site Address	Zip	Database(s)
KERNERSVILLE	9900000677		1255 NC HWY 66S		HMIRS
KERNERSVILLE	9712038334		US HWY 66 SOUTH		HMIRS
KERNERSVILLE	9712038333		US HWY 66 SOUTH		HMIRS
KERNERSVILLE	S103554527	ROADWAY EXPRESS TERMINAL	1255 NC HWY 66S		SHWS
KERNERSVILLE	S105703145	SANTARO HOT MIX ASPHALT PLANT	INTERSECTION OF NC HIGHWAY 66		IMD
KERNERSVILLE	8851385	KERNERSVILLE FINISHING PLANT 215 DRUMMOND ST; ZIP: 27284	KERNERSVILLE FINISHING PLANT 215 DRUMMOND ST; ZIP: 27284		ERNS
KERNERSVILLE	876240	LONG BROTHERS TRUCKING CO. HWY 0421	LONG BROTHERS TRUCKING CO. HWY 0421		ERNS
KERNERSVILLE	2002080490		6000 MIDDLEBELT ROAD		HMIRS
KERNERSVILLE	S105805013	ATLANTIC SCRAP AND PROCESSING	WEST MOUNTAIN STREET		SWF/LF
KERNERSVILLE	91210557	EAST MOUNTAIN ST	EAST MOUNTAIN ST		ERNS
KERNERSVILLE	S105218766	STEPHEN DOTSON PROPERTY	302 MOUNTAIN STREET		LUST TRUST
KERNERSVILLE	2002110575		1255 NROTH CAROLINA HIGHWAY 66		HMIRS
KERNERSVILLE	9900017507		1255 NC NWY 66 S		HMIRS
KERNERSVILLE	A100187017	ADDAMS-MILLIS CORP. (KERNERSVILLE PLT. # 3)	OAK RIDGE RD.	00000	AST
KERNERSVILLE	S105485669	KERNERSVILLE DUMP	S OF I-40		OLI
KERNERSVILLE	96481677	ROADWAY EXPRESS 1255 HWY 66 SOUTH	ROADWAY EXPRESS 1255 HWY 66 SOUTH		ERNS
KERNERSVILLE	96513738	ROADWAY EXPRESS TERMINAL 1255 HWY 66 SOUTH	ROADWAY EXPRESS TERMINAL 1255 HWY 66 SOUTH		ERNS
KERNERSVILLE	96476700	ROADWAY EXPRESS 1255 HWY 66 SOUTH	ROADWAY EXPRESS 1255 HWY 66 SOUTH		ERNS
KERNERSVILLE	90030486		140 & RTE 66		HMIRS
KERNERSVILLE	91050321		#66 SOUTH		HMIRS
KERNERSVILLE	S104913428	FAWLKES, R. - FENNEL ST.	121FENNEL ST.		IMD
KERNERSVILLE	A100187028	KERNERSVILLE (W/S) 671 (ROADWAY EXPRESS INC.)	STATE HWY 66 PO BOX 446	00000	AST
KERNERSVILLE	984532841	TRIAD COAL STORAGE CROSSING (PRIVATE) NO DOT NUMBER	TRIAD COAL STORAGE CROSSING (PRIVATE) I DOT NUMBER		ERNS
KERNERSVILLE	984532840	TRIAD COAL STORAGE CROSSING (PRIVATE) NO DOT NUMBER	TRIAD COAL STORAGE CROSSING (PRIVATE) I DOT NUMBER		ERNS
KERNERSVILLE	2002080434		5405 WADSWORTH BYPASS		HMIRS
KERNERSVILLE	9999071702		1255 NC WHY 66 S		HMIRS
KERNERSVILLE	9900008728		1255 NC WHY 66 S		HMIRS
LEWISVILLE	A100187010	STREBECK-CONRAD OIL CO. INC.	200 ESSO LANE	00000	AST
LEWISVILLE	S104914050	FOOD FAIR SITE	LEWISVILLE-CLEMMONS ROAD		IMD
LEWISVILLE	S105218950	CROWN NC - 592	SHALLOWFORD ROAD		LUST TRUST
LEWISVILLE	S105219064	THE OAKS AT LEWISVILLE	WILLIAMS / SHALLOWFR		LUST TRUST
NORTH	S105486091	N. WILKESBORO DUMP	OFF B ST 1.5 MI E		OLI
PFAFFTOWN	A100187011	SMITHERMAN OIL CO. INC.	RT. 1	00000	AST
RURAL HALL	S103240140	R J REYNOLDS	SR 1903		SWF/LF
RURAL HALL	S105163850	HAWKS' LANDFILL SITE	NC 65		SWF/LF
RURAL HALL	S105586573	LOWES - DIST. CENTER/RURAL HAL	HIGHWAY 65		IMD
RURAL HALL	S105120587	YADKIN VALLEY RAILROAD	HWY 66		IMD
RURAL HALL	S104157153	FAST TRACK #105	951 BETHANIA STAT.		IMD, LUST
RURAL HALL	S105586567	DUKE POWER - RURAL HALL TIE	CIRCLE DRIVE		IMD
RURAL HALL	S105586562	RURAL HALL, TOWN OF -PUBLIC SU	145BETHANIA ST.		IMD
STOKESDALE	2000534737	HIGHWAY 158	HIGHWAY 158	0	ERNS

FORSYTH COUNTY, NC - ORPHAN SUMMARY

City	EDR ID	Site Name	Site Address	Zip	Database(s)
STOKESDALE	2000670989	158 NEAR FLATROCK AND RAIL FENCE ROAD	158 NEAR FLATROCK AND RAIL FENCE ROAD		ERNS
TOBACCOVILLE	U003202612	UNK	NC67 & SR1620		UST
TOBACCOVILLE	S105766847	NC DOT - TOBACCOVILLE	NC 67/SR 1620		LUST
TURNERSVILLE	91237324	1255 HWY 66 SOUTH	1255 HWY 66 SOUTH		ERNS
WALKER TOWN	2002625208	HIGHWAY 65	HIGHWAY 65	0	ERNS
WALKERTOWN	S105766849	CAUDLES TIRE SALES - B	HIGHWAY 158		LUST
WALKERTOWN	S102869203	CAUDLE TIRE SALES-B	HWY 158		IMD
WALKERTOWN	S105424367	GANT #1(WALKERTOWN)	5177 HWY 311 NORTH		LUST TRUST
WALKERTOWN	S105120590	UNIVERSAL INSURANCE TRUCK ACCI	HIGHWAY 66 @ 1631 OLD HOLLOW		IMD
WALKERTOWN	S105766889	GOSPEL LIGHT BAPTIST CHURCH - B	GOSPEL LIGHT CH		LUST
WALKERTOWN	S105425804	JOHNSON CONTROLS BATTERY GROUP	WEST MOUNTAIN ROAD		IMD
WALKERTOWN	S105163987	RONNIE F SMITH	STAFFORD MILL RD.		SWF/LF
WALKERTOWN	S105219014	WALKERTOWN TIRE SERVICE	WALKERTOWN SHPNG CTR		LUST TRUST
WALKERTOWN	S103717519	GOSPEL LIGHT BAPTIST CHURCH	WALKERTOWN-GUTHRIE ROAD		IMD
WESLEYAN LN WINSTON	S105219608 92080807	SAUNDERS PROPERTY	2873 HWY 66		LUST TRUST HMIRS
WINSTON SALEM	93338827	RT 421 & CHERRY ST	RT 421 & CHERRY ST		ERNS
WINSTON SALEM	99647553	ROUTE 52 BRIDGE	ROUTE 52 BRIDGE		ERNS
WINSTON SALEM	S103717874	QUALITY OIL-BULK PLANT	P.O. BOX 2736		IMD
WINSTON SALEM	91221047	2301 BROOKER ST	2301 BROOKER ST		ERNS
WINSTON SALEM	91227299	BUILDING 63 AT CORNER OF 4TH AND LINDEN ST	BUILDING 63 AT CORNER OF 4TH AND LINDEN ST		ERNS
WINSTON SALEM	2002618364	744 CHATOM ROAD	744 CHATOM ROAD	0	ERNS
WINSTON SALEM	8852521	CUNNINGHAM AVE	CUNNINGHAM AVE		ERNS
WINSTON SALEM	97417818	DAY TANK OVERFLOWED/IMPROPER FUEL LINE RETURN HOOK-UP	DAY TANK OVERFLOWED/IMPROPER FUEL LIN RETURN HOOK-UP		ERNS
WINSTON SALEM	99652258	EXIT 174 ON I-140	EXIT 174 ON I-140		ERNS
WINSTON SALEM	91209241	1221 FOXHOLE DR	1221 FOXHOLE DR		ERNS
WINSTON SALEM	S105805020	HANES MILL ROAD LANDFILL	325 HANES MILL ROAD		SWF/LF
WINSTON SALEM	S105425525	PANTRY # 192	JONESTOWN RD		IMD
WINSTON SALEM	S105433367	SUN OIL COMPANY BULK TERMINAL	WEST MARKET STREET		IMD
WINSTON SALEM	8710427	MILE POST R 125.8 RJ REYNOLDS TRACK	MILE POST R 125.8 RJ REYNOLDS TRACK		ERNS
WINSTON SALEM	S104546852	RESOURCE RECOVERY AND REDUCTION, CO.	1401 S. MLK, JR. DRIVE		SWF/LF
WINSTON SALEM	2000520488	MP R122	MP R122	0	ERNS
WINSTON SALEM	93323850	TDSI TERMINAL AERO CHEMICAL	TDSI TERMINAL AERO CHEMICAL		ERNS
WINSTON SALEM	91225710	3400 WABASH ST	3400 WABASH ST		ERNS
WINSTON-SALEM	8852577	K & W CAFATERIA KNOWWOOD RD	K & W CAFATERIA KNOWWOOD RD		ERNS
WINSTON-SALEM	S103131582	NC DOT - SITE #09 PAPCO ASPHAL	SR 1120		IMD
WINSTON-SALEM	S105766658	VULCAN - 421 QUARRY	HWY. 421		LUST
WINSTON-SALEM	S105485667	COUNTY GARBAGE LANDFILL	HWY 52, ON RT 1 MI N OF WINSTON-SAL		OLI
WINSTON-SALEM	A100186907	SMITH BROS. OIL CO.	RT. 6	00000	AST
WINSTON-SALEM	97041002		1165 HWY 66 S		HMIRS
WINSTON-SALEM	96100269		HWY 66		HMIRS
WINSTON-SALEM	92110146		HWY 66		HMIRS
WINSTON-SALEM	92060487		1421 HWY 66 SOUTH		HMIRS
WINSTON-SALEM	9999010537		HWY 66 SOUTH		HMIRS
WINSTON-SALEM	2000101563		HWY 66		HMIRS

FORSYTH COUNTY, NC - ORPHAN SUMMARY

City	EDR ID	Site Name	Site Address	Zip	Database(s)
WINSTON-SALEM	2000111390		HWY 66		HMIRS
WINSTON-SALEM	S104914027	STRATFORD EXXON	I-40 @ STRATFORD ROAD		IMD
WINSTON-SALEM	A100187014	DUPLAN CORP.	AKRON DR.	00000	AST
WINSTON-SALEM	S104914545	W-S/FORSYTH CO.SCH.- S. DRIVING RANGE	ARGONNE BLVD.		IMD, LUST
WINSTON-SALEM	S104547326	NCDOT YATES HEIRES	BEECH STREET @ EDEN TERRACE ST		IMD
WINSTON-SALEM	S103554655	WINSTON-SALEM COAL GAS PLANT NO. 1	BETWEEN EAST 3RD / 4TH		SHWS, VCP
WINSTON-SALEM	96481682	BITING RD AT WIDSOR RD	BITING RD AT WIDSOR RD		ERNS
WINSTON-SALEM	S105766728	R. J. REYNOLDS - FORKLIFT MAINT.	BLDG. 96-6 LINDEN ST.		LUST
WINSTON-SALEM	S105119896	WINSTON-SALEM/FUTURE CITY HALL	PO BOX 2511		IMD
WINSTON-SALEM	91237782	PO BOX 1002 ATTN: BATTERY GROUP	PO BOX 1002 ATTN: BATTERY GROUP		ERNS
WINSTON-SALEM	A100187013	QUALITY OIL CO. OF WINSTON-SALEM PLANT # 2	PO BOX 2736	00000	AST
WINSTON-SALEM	A100187012	QUALITY OIL CO. OF WINSTON-SALEM PLANT # 1	PO BOX 2736	00000	AST
WINSTON-SALEM	A100187009	TAYLOR OIL CO.	PO BOX 5195	00000	AST
WINSTON-SALEM	A100187007	STATE OF NC (NC SCHOOL OF ARTS)	PO BOX 4657	00000	AST
WINSTON-SALEM	A100187006	GULF OIL CO.	PO BOX 4191 STAT. N	00000	AST
WINSTON-SALEM	A100186995	PACE OIL CO.	PO BOX 15047	00000	AST
WINSTON-SALEM	94390800	BROAD ST BETWEEN I-40 AND BUSINESS AVE	BROAD ST BETWEEN I-40 AND BUSINESS AVE		ERNS
WINSTON-SALEM	S105766717	W-S/FORSYTH CO. SCH. - WHITAKER	2600 BUEAN VISTA RD.		LUST
WINSTON-SALEM	2002020981		4040 BUSINESS PARK DIVE		HMIRS
WINSTON-SALEM	S105043225	SOMERSET COURT @ UNIVERSITY PL	CAMERON AVENUE		IMD
WINSTON-SALEM	9998120417		3201 CENTER PARK BLVD		HMIRS
WINSTON-SALEM	S105150000	JOHN S. CLARK PROPERTY	CHERRY STREET EXTENSION		IMD
WINSTON-SALEM	S105586550	WINSTON-SALEM, CITY OF - RJR D	CHESTNUT ST.WATER ST.		IMD
WINSTON-SALEM	S105120598	RJR MAGNOLIA PARKING DECK	CHURCH STREET @ 5TH STREET		IMD
WINSTON-SALEM	S105805035	VULCAN MATERIALS	CLEMMONSVILLE ROAD		SWF/LF
WINSTON-SALEM	S105120614	C & D LANDFILL - WINSTON-SALEM	CLEMMONSVILLE ROAD		IMD
WINSTON-SALEM	S103131387	FORSYTH CO. - FIRE TRAINING	W. CLEMMONSVILLE RD.		IMD
WINSTON-SALEM	S105766716	W-S/FORSYTH CO.SCH.- INDEPENDENCE	1401 CLEMMONSVILLE R		LUST
WINSTON-SALEM	97071517		CLOVERLEAF DR.		HMIRS
WINSTON-SALEM	97050323		CLOVERLEAF DR		HMIRS
WINSTON-SALEM	97040582		CLOVERLEAF DR		HMIRS
WINSTON-SALEM	96100878		E CLOVERLEAF DR		HMIRS
WINSTON-SALEM	A100187015	WINSTON-SALEM STATE UNIV.	COLUMBIA HEIGHTS	00000	AST
WINSTON-SALEM	S105766415	PARKWAY PLAZA GULF (BP #24161)	900 CORPORATION PK.		LUST
WINSTON-SALEM	S104914045	CLUB HAVEN SHOPPING CENTER -B	5001 COUNTRY CLUB RD.		IMD, LUST
WINSTON-SALEM	S105766580	NCDOT - CRAFT DR.	CRAFT DR.		LUST
WINSTON-SALEM	S104913562	NC DOT - SITE #55 PAPCO-SHERRI	CRAFT DRIVE		IMD
WINSTON-SALEM	A100187003	DIV. OF HWYS. (FORSYTH CO. MAINT.)	CRAFT DR.	00000	AST
WINSTON-SALEM	95100580		CUNNINGHAM AVE		HMIRS
WINSTON-SALEM	S105042866	R. J. REYNOLDS - ARCHER - PLAN	CUNNINGHAM AVE.		IMD
WINSTON-SALEM	91228585	DILLION STREET	DILLION STREET		ERNS
WINSTON-SALEM	93341320	DOVE LAND CIRCLE	DOVE LAND CIRCLE		ERNS
WINSTON-SALEM	S105485666	CITY OF WINSTON-SALEM LF	EBERT ST OFF CLEMMONVILLE RD, SW OF		OLI
WINSTON-SALEM	8871138	FACILITY	FACILITY		ERNS
WINSTON-SALEM	9998090660		FAIRCHILD RD		HMIRS
WINSTON-SALEM	S104914049	DOWNTOWN DEVELOPMENT PROJECT	FIRST ST @ CHURCH ST @ I-40		IMD
WINSTON-SALEM	S105766917	WINSTON-SALEM, CITY OF/FUTURE CITY HALL	FIRST/CHURCH		LUST

FORSYTH COUNTY, NC - ORPHAN SUMMARY

City	EDR ID	Site Name	Site Address	Zip	Database(s)
WINSTON-SALEM	S105766853	HENSEL WOOD PRODUCTS	400 E FOURTH STREET		LUST
WINSTON-SALEM	S104919023	IMC/INTERNATIONAL MINERALS & CHE	GLEEN AVENUE EXTENSION		SHWS
WINSTON-SALEM	S105425543	MICHAEL REAL ESTATE PARTNER.	1410 HALED ST.		IMD
WINSTON-SALEM	S104410988	PAVILLIONS SHOPPING CENTER	HANES MALL BLVD		IMD
WINSTON-SALEM	S103554656	WINSTON-SALEM COAL GAS PLANT NO. 2	HIGH STREET / BRANCH AVE		SHWS, VCP
WINSTON-SALEM	96020916		1255 NC HWY 66S		HMIRS
WINSTON-SALEM	9998121060		1165 NC HWY 66 SOUTH		HMIRS
WINSTON-SALEM	200110491		HWY66		HMIRS
WINSTON-SALEM	900107608	INTERSECTION OF OAK STREET AND NORTHWEST	INTERSECTION OF OAK STREET AND NORTHV		ERNS
		BLVD. AREA. AND OTH	BLVD. AREA. AND OTH		
WINSTON-SALEM	97040835		JOE BROWN DRIVE		HMIRS
WINSTON-SALEM	S105703142	EVERHARTRESIDENCE-BAIN OIL COM	1308 KENTWOOD STREET		IMD
WINSTON-SALEM	S105219342	QUALITY MART #18	2985 KERNERSVILLE ROAD		LUST TRUST
WINSTON-SALEM	S105218066	US SPRINT - GREENSBORO	KINNAMON ROAD		LUST TRUST
WINSTON-SALEM	9999010556		3000 N. LIBERT STREET		HMIRS
WINSTON-SALEM	9900000455		3000 N. LIBERT STREET		HMIRS
WINSTON-SALEM	S105120602	NORTH LIBERTY STREET PROPERTY	NORTH LIBERTY STREET		IMD
WINSTON-SALEM	S105766851	WINSTON-SALEM, CITY OF - VACANT LOT	LIBERTY/CHESTNU		LUST
WINSTON-SALEM	S105485671	LINK ROAD DUMP	LINK RD		OLI
WINSTON-SALEM	S102611260	LINVILLE ROAD TEXACO	LINVILLE ROAD		IMD, LUST
WINSTON-SALEM	S105586565	R. J. REYNOLDS - ARCHER BLDG.	1200MARTIN LUTHER		IMD
WINSTON-SALEM	S105766745	R. J. REYNOLDS - OLD HANGAR	S M AIR/LIBERTY		LUST
WINSTON-SALEM	S105586546	WINSTON-SALEM, CITY OF - PEDES	MAIN ST.		IMD
WINSTON-SALEM	S105218354	CITY OF WINSTON-SALEM - PARKING LOT	MAIN STREET		LUST TRUST
WINSTON-SALEM	S105425834	NC DOT ROW PARCEL #05, BAILEY	SOUTH MAIN STREET		IMD
WINSTON-SALEM	S105425832	NC DOT ROW WATKINS/FULLER PROP	SOUTH MAIN STREET		IMD
WINSTON-SALEM	S105425835	NC DOT ROW PARCEL #06, KEY PRO	SOUTH MAIN STREET		IMD
WINSTON-SALEM	S105120620	NC DOT - CITY OF WINSON-SALEM	MARSHALL STREET @ SOUTH MAIN S		IMD
WINSTON-SALEM	S105218987	BP #24220	105 MARTIN LUTHER KING JR. DRIVE		LUST TRUST
WINSTON-SALEM	S104914063	SMITH DRY CLEANERS	MARTIN LUTHER KING DRIVE		IMD
WINSTON-SALEM	2001554295	MILEPOST R123.5	MILEPOST R123.5	0	ERNS
WINSTON-SALEM	8870428	MILHAVEN ESTATES MILHAVEN ROAD	MILHAVEN ESTATES MILHAVEN ROAD		ERNS
WINSTON-SALEM	96080675		NEW WALERTON ROAD		HMIRS
WINSTON-SALEM	S105838272	CENTRAL PARK LANDFILL	NE OF INTERSECTION OF SALEM STREET		Brownfields
WINSTON-SALEM	S103240111	OLD SALISBURY ROAD CDLF	OLD SALISBURY ROAD		SWF/LF
WINSTON-SALEM	S105766724	T & C COUNTRY GROCERY	OLD 109/GUMTREE		LUST
WINSTON-SALEM	91220399	OLD GREENSBORO ROAD POB 1002	OLD GREENSBORO ROAD POB 1002		ERNS
WINSTON-SALEM	S103229490	STROH/CHITTY FARM	OLD MILWAUKEE LANE		SHWS, VCP
WINSTON-SALEM	S103717947	OGBURN DRY CLEANERS (FORMER)	OLD WALKER ROAD		IMD
WINSTON-SALEM	S104913424	CHITTEY FARM, WILLIAM	OLD MILWALKEE LANE		IMD
WINSTON-SALEM	S103554420	JOHNSON CONTROLS GLOBE BATTERY	OLD GREENSBORO ROAD		SHWS
WINSTON-SALEM	S105043226	OVERDALE ROAD TRANSFER STATION	OVERDALE ROAD		IMD
WINSTON-SALEM	S105485664	CITY OF WINSTON-SALEM	OVERDALE RD. ALSO, OLD MILWAUKEE RD		OLI
WINSTON-SALEM	S103131751	NC DOT - SITE #24 RAMEY CONST.	PATTERSON AVE.		IMD
WINSTON-SALEM	S105218869	PETERS CREEK INVESTORS PA	1531 PETERS CREEK PA		LUST TRUST
WINSTON-SALEM	97050773		IN PLANT		HMIRS
WINSTON-SALEM	96477219	POLE-MOUNTED TRANSFORMER/POLE FELL DUE TC	POLE-MOUNTED TRANSFORMER/POLE FELL C		ERNS
		ICE LOAD	TO ICE LOAD		

FORSYTH COUNTY, NC - ORPHAN SUMMARY

City	EDR ID	Site Name	Site Address	Zip	Database(s)
WINSTON-SALEM	89133990	RAY E. MATHIS & ASSOC.	RAY E. MATHIS & ASSOC.		ERNS
WINSTON-SALEM	S104913476	ZIMMERMAN RESIDENCE, ROBERT	3787GUMTREE RD		IMD
WINSTON-SALEM	S105586560	ARCHIE ELLEDGE PLANT-NONUST	2801GRIFFITH RD.		IMD
WINSTON-SALEM	S105766548	GLENN VIEW BAPTIST CHURCH	4275 RD.		LUST
WINSTON-SALEM	9999011065		REGENT DR		HMIRS
WINSTON-SALEM	2000024901		REGENT DR		HMIRS
WINSTON-SALEM	2000024902		REGENT DR		HMIRS
WINSTON-SALEM	S105805031	REYNOLDS PARK ROAD COMPOST FACILITY	REYNOLDS PARK ROAD		SWF/LF
WINSTON-SALEM	2000110141		REYNOLDS RD.		HMIRS
WINSTON-SALEM	S105163970	R J REYNOLDS TOBACCO CO	RJR WHITAKER PARK		SWF/LF
WINSTON-SALEM	90150214	SOUTH SIDE OF WINSTON-SALEM	SOUTH SIDE OF WINSTON-SALEM		ERNS
WINSTON-SALEM	S103554676	SHERWOOD TREATING CO., INC.	1660 SILAS CREEK PKWAY		SHWS
WINSTON-SALEM	S105485665	CITY OF WINSTON-SALEM	SILAS CREEK PKWAY. LINK RD LF (ARMO		OLI
WINSTON-SALEM	S105766569	NCDOT - PARCEL 325	SILAS/PETERS CR		LUST
WINSTON-SALEM	S105586575	SOUTHERN BELL - ROBIE ST. - C	800ROBIE ST.		IMD
WINSTON-SALEM	2000537943	470 STRAFFORDSHIRE ROAD	470 STRAFFORDSHIRE ROAD	0	ERNS
WINSTON-SALEM	90166216	TEXACO STATION	TEXACO STATION		ERNS
WINSTON-SALEM	S105593250	CAMEL CITY CLEANERS	501 EAST THIRD ST.		Brownfields
WINSTON-SALEM	S105218702	SWAIN PROPERTY-VULCAN MATERIALS	6407 THOMASVILLE RD.		LUST TRUST
WINSTON-SALEM	2000548258	TRADE ST AND	TRADE ST AND	0	ERNS
WINSTON-SALEM	S105766899	W-S/FORSYTH CO. SCH. - HILL MIDDLE	2200 TYRON ST.		LUST
WINSTON-SALEM	U003876606	SAMS CLUB #4798	UNASSIGNED		UST
WINSTON-SALEM	A100187031	A T WILLIAMS OIL CO. (OFFICE TERM.)	5446 UNIV. PKWY	00000	AST
WINSTON-SALEM	A100186998	LEONARD OIL CO. (OLD TOWN TERMINAL)	VARGRAVE & HALED ST.	00000	AST
WINSTON-SALEM	S105163929	MT VIEW ROAD	MT VIEW ROAD		SWF/LF
WINSTON-SALEM	99617622	WALLTOWN STREET NEXT DOOR TO OVERNITE EXPRESS	WALLTOWN STREET NEXT DOOR TO OVERNIT EXPRESS		ERNS
WINSTON-SALEM	S103130922	BOWMAN GRAY - FRIEDBURG	WELFARE RD.		IMD
WINSTON-SALEM	S105219334	HENDRICKS ESTATE	610 WINDMERE CIRCLE		LUST TRUST
WINSTON-SALEM	99611639	WINSTON SALEM YARD	WINSTON SALEM YARD		ERNS
WINSTON-SALEM	S104483100	HAUSER RENTAL SERVICES-B	3360 YADKINVILLE RD		IMD

Section 4

**EPA Waste Code
Addendum**

EPA Waste Codes Addendum

Code	Description
D001	IGNITABLE HAZARDOUS WASTES ARE THOSE WASTES WHICH HAVE A FLASHPOINT OF LESS THAN 140 DEGREES FAHRENHEIT AS DETERMINED BY A PENSKEY-MARTENS CLOSED CUP FLASH POINT TESTER. ANOTHER METHOD OF DETERMINING THE FLASH POINT OF A WASTE IS TO REVIEW THE MATERIAL SAFETY DATA SHEET, WHICH CAN BE OBTAINED FROM THE MANUFACTURER OR DISTRIBUTOR OF THE MATERIAL. LACQUER THINNER IS AN EXAMPLE OF A COMMONLY USED SOLVENT WHICH WOULD BE CONSIDERED AS IGNITABLE HAZARDOUS WASTE.
D039	TETRACHLOROETHYLENE
F002	THE FOLLOWING SPENT HALOGENATED SOLVENTS: TETRACHLOROETHYLENE, METHYLENE CHLORIDE, TRICHLOROETHYLENE, 1,1,1-TRICHLOROETHANE, CHLOROENZENE, 1,1,2-TRICHLORO-1,2,2-TRIFLUOROETHANE, ORTHO-DICHLOROENZENE, TRICHLOROFLUOROMETHANE, AND 1,1,2-TRICHLOROETHANE; ALL SPENT SOLVENT MIXTURES/BLENDS CONTAINING, BEFORE USE, A TOTAL OF TEN PERCENT OR MORE (BY VOLUME) OF ONE OR MORE OF THE ABOVE HALOGENATED SOLVENTS OR THOSE LISTED IN F001, F004, OR F005, AND STILL BOTTOMS FROM THE RECOVERY OF THESE SPENT SOLVENTS AND SPENT SOLVENT MIXTURES.
F003	THE FOLLOWING SPENT NON-HALOGENATED SOLVENTS: XYLENE, ACETONE, ETHYL ACETATE, ETHYL BENZENE, ETHYL ETHER, METHYL ISOBUTYL KETONE, N-BUTYL ALCOHOL, CYCLOHEXANONE, AND METHANOL; ALL SPENT SOLVENT MIXTURES/BLENDS CONTAINING, BEFORE USE, ONLY THE ABOVE SPENT NON-HALOGENATED SOLVENTS; AND ALL SPENT SOLVENT MIXTURES/BLENDS CONTAINING, BEFORE USE, ONE OR MORE OF THE ABOVE NON-HALOGENATED SOLVENTS, AND, A TOTAL OF TEN PERCENT OR MORE (BY VOLUME) OF ONE OR MORE OF THOSE SOLVENTS LISTED IN F001, F002, F004, AND F005, AND STILL BOTTOMS FROM THE RECOVERY OF THESE SPENT SOLVENTS AND SPENT SOLVENT MIXTURES.
F005	THE FOLLOWING SPENT NON-HALOGENATED SOLVENTS: TOLUENE, METHYL ETHYL KETONE, CARBON DISULFIDE, ISOBUTANOL, PYRIDINE, BENZENE, 2-ETHOXYETHANOL, AND 2-NITROPROPANE; ALL SPENT SOLVENT MIXTURES/BLENDS CONTAINING, BEFORE USE, A TOTAL OF TEN PERCENT OR MORE (BY VOLUME) OF ONE OR MORE OF THE ABOVE NON-HALOGENATED SOLVENTS OR THOSE SOLVENTS LISTED IN F001, F002, OR F004; AND STILL BOTTOMS FROM THE RECOVERY OF THESE SPENT SOLVENTS AND SPENT SOLVENT MIXTURES.
F006	WASTEWATER TREATMENT SLUDGES FROM ELECTROPLATING OPERATIONS EXCEPT FROM THE FOLLOWING PROCESSES: (1) SULFURIC ACID ANODIZING OF ALUMINUM; (2) TIN PLATING ON CARBON STEEL; (3) ZINC PLATING (SEGREGATED BASIS) ON CARBON STEEL; (4) ALUMINUM OR ZINC-ALUMINUM PLATING ON CARBON STEEL; (5) CLEANING/STRIPPING ASSOCIATED WITH TIN, ZINC AND ALUMINUM PLATING ON CARBON STEEL; AND (6) CHEMICAL ETCHING AND MILLING OF ALUMINUM.
F008	PLATING BATH RESIDUES FROM THE BOTTOM OF PLATING BATHS FROM ELECTROPLATING OPERATIONS WHERE CYANIDES ARE USED IN THE PROCESS.

Section 5

**Databases Searched and
Update Dates**

GOVERNMENT RECORDS SEARCHED / DATA CURRENCY TRACKING

To maintain currency of the following federal and state databases, EDR contacts the appropriate governmental agency on a monthly or quarterly basis, as required.

Elapsed ASTM days: Provides confirmation that this EDR report meets or exceeds the 90-day updating requirement of the ASTM standard.

FEDERAL ASTM STANDARD RECORDS

NPL: National Priority List

Source: EPA

Telephone: N/A

National Priorities List (Superfund). The NPL is a subset of CERCLIS and identifies over 1,200 sites for priority cleanup under the Superfund Program. NPL sites may encompass relatively large areas. As such, EDR provides polygon coverage for over 1,000 NPL site boundaries produced by EPA's Environmental Photographic Interpretation Center (EPIC) and regional EPA offices.

Date of Government Version: 04/30/03

Date Made Active at EDR: 06/02/03

Database Release Frequency: Semi-Annually

Date of Data Arrival at EDR: 05/05/03

Elapsed ASTM days: 28

Date of Last EDR Contact: 05/09/03

NPL Site Boundaries

Sources:

EPA's Environmental Photographic Interpretation Center (EPIC)

Telephone: 202-564-7333

EPA Region 1

Telephone 617-918-1143

EPA Region 3

Telephone 215-814-5418

EPA Region 4

Telephone 404-562-8033

EPA Region 6

Telephone: 214-655-6659

EPA Region 8

Telephone: 303-312-6774

Proposed NPL: Proposed National Priority List Sites

Source: EPA

Telephone: N/A

Date of Government Version: 04/30/03

Date Made Active at EDR: 06/02/03

Database Release Frequency: Semi-Annually

Date of Data Arrival at EDR: 05/05/03

Elapsed ASTM days: 28

Date of Last EDR Contact: 05/05/03

CERCLIS: Comprehensive Environmental Response, Compensation, and Liability Information System

Source: EPA

Telephone: 703-413-0223

CERCLIS contains data on potentially hazardous waste sites that have been reported to the USEPA by states, municipalities, private companies and private persons, pursuant to Section 103 of the Comprehensive Environmental Response, Compensation, and Liability Act (CERCLA). CERCLIS contains sites which are either proposed to or on the National Priorities List (NPL) and sites which are in the screening and assessment phase for possible inclusion on the NPL.

Date of Government Version: 03/19/03

Date Made Active at EDR: 04/08/03

Database Release Frequency: Quarterly

Date of Data Arrival at EDR: 03/24/03

Elapsed ASTM days: 15

Date of Last EDR Contact: 03/24/03

CERCLIS-NFRAP: CERCLIS No Further Remedial Action Planned

Source: EPA

Telephone: 703-413-0223

As of February 1995, CERCLIS sites designated "No Further Remedial Action Planned" (NFRAP) have been removed from CERCLIS. NFRAP sites may be sites where, following an initial investigation, no contamination was found, contamination was removed quickly without the need for the site to be placed on the NPL, or the contamination was not serious enough to require Federal Superfund action or NPL consideration. EPA has removed approximately 25,000 NFRAP sites to lift the unintended barriers to the redevelopment of these properties and has archived them as historical records so EPA does not needlessly repeat the investigations in the future. This policy change is part of the EPA's Brownfields Redevelopment Program to help cities, states, private investors and affected citizens to promote economic redevelopment of unproductive urban sites.

GOVERNMENT RECORDS SEARCHED / DATA CURRENCY TRACKING

Date of Government Version: 03/19/03
Date Made Active at EDR: 04/08/03
Database Release Frequency: Quarterly

Date of Data Arrival at EDR: 03/24/03
Elapsed ASTM days: 15
Date of Last EDR Contact: 03/24/03

CORRACTS: Corrective Action Report

Source: EPA
Telephone: 800-424-9346

CORRACTS identifies hazardous waste handlers with RCRA corrective action activity.

Date of Government Version: 03/31/03
Date Made Active at EDR: 05/08/03
Database Release Frequency: Semi-Annually

Date of Data Arrival at EDR: 04/07/03
Elapsed ASTM days: 31
Date of Last EDR Contact: 03/10/03

RCRIS: Resource Conservation and Recovery Information System

Source: EPA/NTIS
Telephone: 800-424-9346

Resource Conservation and Recovery Information System. RCRIS includes selective information on sites which generate, transport, store, treat and/or dispose of hazardous waste as defined by the Resource Conservation and Recovery Act (RCRA).

Date of Government Version: 09/09/02
Date Made Active at EDR: 10/28/02
Database Release Frequency: Varies

Date of Data Arrival at EDR: 09/24/02
Elapsed ASTM days: 34
Date of Last EDR Contact: 05/09/03

ERNS: Emergency Response Notification System

Source: National Response Center, United States Coast Guard
Telephone: 202-260-2342

Emergency Response Notification System. ERNS records and stores information on reported releases of oil and hazardous substances.

Date of Government Version: 12/31/02
Date Made Active at EDR: 02/03/03
Database Release Frequency: Annually

Date of Data Arrival at EDR: 01/27/03
Elapsed ASTM days: 7
Date of Last EDR Contact: 04/28/03

FEDERAL ASTM SUPPLEMENTAL RECORDS

BRS: Biennial Reporting System

Source: EPA/NTIS
Telephone: 800-424-9346

The Biennial Reporting System is a national system administered by the EPA that collects data on the generation and management of hazardous waste. BRS captures detailed data from two groups: Large Quantity Generators (LQG) and Treatment, Storage, and Disposal Facilities.

Date of Government Version: 12/31/99
Database Release Frequency: Biennially

Date of Last EDR Contact: 03/17/03
Date of Next Scheduled EDR Contact: 06/16/03

CONSENT: Superfund (CERCLA) Consent Decrees

Source: EPA Regional Offices
Telephone: Varies

Major legal settlements that establish responsibility and standards for cleanup at NPL (Superfund) sites. Released periodically by United States District Courts after settlement by parties to litigation matters.

Date of Government Version: N/A
Database Release Frequency: Varies

Date of Last EDR Contact: N/A
Date of Next Scheduled EDR Contact: N/A

ROD: Records Of Decision

Source: EPA
Telephone: 703-416-0223

Record of Decision. ROD documents mandate a permanent remedy at an NPL (Superfund) site containing technical and health information to aid in the cleanup.

GOVERNMENT RECORDS SEARCHED / DATA CURRENCY TRACKING

Date of Government Version: 01/09/03
Database Release Frequency: Annually

Date of Last EDR Contact: 04/07/03
Date of Next Scheduled EDR Contact: 07/07/03

DELISTED NPL: National Priority List Deletions

Source: EPA
Telephone: N/A

The National Oil and Hazardous Substances Pollution Contingency Plan (NCP) establishes the criteria that the EPA uses to delete sites from the NPL. In accordance with 40 CFR 300.425.(e), sites may be deleted from the NPL where no further response is appropriate.

Date of Government Version: 04/30/03
Database Release Frequency: Quarterly

Date of Last EDR Contact: 05/05/03
Date of Next Scheduled EDR Contact: 08/04/03

FINDS: Facility Index System/Facility Identification Initiative Program Summary Report

Source: EPA
Telephone: N/A

Facility Index System. FINDS contains both facility information and 'pointers' to other sources that contain more detail. EDR includes the following FINDS databases in this report: PCS (Permit Compliance System), AIRS (Aerometric Information Retrieval System), DOCKET (Enforcement Docket used to manage and track information on civil judicial enforcement cases for all environmental statutes), FURS (Federal Underground Injection Control), C-DOCKET (Criminal Docket System used to track criminal enforcement actions for all environmental statutes), FFIS (Federal Facilities Information System), STATE (State Environmental Laws and Statutes), and PADS (PCB Activity Data System).

Date of Government Version: 03/19/03
Database Release Frequency: Quarterly

Date of Last EDR Contact: 04/07/03
Date of Next Scheduled EDR Contact: 07/07/03

HMIRS: Hazardous Materials Information Reporting System

Source: U.S. Department of Transportation
Telephone: 202-366-4555

Hazardous Materials Incident Report System. HMIRS contains hazardous material spill incidents reported to DOT.

Date of Government Version: 01/31/03
Database Release Frequency: Annually

Date of Last EDR Contact: 04/30/03
Date of Next Scheduled EDR Contact: 07/21/03

MLTS: Material Licensing Tracking System

Source: Nuclear Regulatory Commission
Telephone: 301-415-7169

MLTS is maintained by the Nuclear Regulatory Commission and contains a list of approximately 8,100 sites which possess or use radioactive materials and which are subject to NRC licensing requirements. To maintain currency, EDR contacts the Agency on a quarterly basis.

Date of Government Version: 04/23/03
Database Release Frequency: Quarterly

Date of Last EDR Contact: 04/07/03
Date of Next Scheduled EDR Contact: 07/07/03

MINES: Mines Master Index File

Source: Department of Labor, Mine Safety and Health Administration
Telephone: 303-231-5959

Date of Government Version: 03/11/03
Database Release Frequency: Semi-Annually

Date of Last EDR Contact: 03/31/03
Date of Next Scheduled EDR Contact: 06/30/03

NPL LIENS: Federal Superfund Liens

Source: EPA
Telephone: 205-564-4267

Federal Superfund Liens. Under the authority granted the USEPA by the Comprehensive Environmental Response, Compensation and Liability Act (CERCLA) of 1980, the USEPA has the authority to file liens against real property in order to recover remedial action expenditures or when the property owner receives notification of potential liability. USEPA compiles a listing of filed notices of Superfund Liens.

GOVERNMENT RECORDS SEARCHED / DATA CURRENCY TRACKING

Date of Government Version: 10/15/91
Database Release Frequency: No Update Planned

Date of Last EDR Contact: 05/27/03
Date of Next Scheduled EDR Contact: 08/25/03

PADS: PCB Activity Database System

Source: EPA
Telephone: 202-564-3887

PCB Activity Database. PADS Identifies generators, transporters, commercial storers and/or brokers and disposers of PCB's who are required to notify the EPA of such activities.

Date of Government Version: 03/26/03
Database Release Frequency: Annually

Date of Last EDR Contact: 05/12/03
Date of Next Scheduled EDR Contact: 08/11/03

DOD: Department of Defense Sites

Source: USGS
Telephone: 703-648-5920

This data set consists of federally owned or administered lands, administered by the Department of Defense, that have any area equal to or greater than 640 acres of the United States, Puerto Rico, and the U.S. Virgin Islands.

Date of Government Version: 04/01/03
Database Release Frequency: Semi-Annually

Date of Last EDR Contact: 05/12/03
Date of Next Scheduled EDR Contact: 08/11/03

RAATS: RCRA Administrative Action Tracking System

Source: EPA
Telephone: 202-564-4104

RCRA Administration Action Tracking System. RAATS contains records based on enforcement actions issued under RCRA pertaining to major violators and includes administrative and civil actions brought by the EPA. For administration actions after September 30, 1995, data entry in the RAATS database was discontinued. EPA will retain a copy of the database for historical records. It was necessary to terminate RAATS because a decrease in agency resources made it impossible to continue to update the information contained in the database.

Date of Government Version: 04/17/95
Database Release Frequency: No Update Planned

Date of Last EDR Contact: 03/10/03
Date of Next Scheduled EDR Contact: 06/09/03

TRIS: Toxic Chemical Release Inventory System

Source: EPA
Telephone: 202-260-1531

Toxic Release Inventory System. TRIS identifies facilities which release toxic chemicals to the air, water and land in reportable quantities under SARA Title III Section 313.

Date of Government Version: 12/31/00
Database Release Frequency: Annually

Date of Last EDR Contact: 03/25/03
Date of Next Scheduled EDR Contact: 06/23/03

TSCA: Toxic Substances Control Act

Source: EPA
Telephone: 202-260-5521

Toxic Substances Control Act. TSCA identifies manufacturers and importers of chemical substances included on the TSCA Chemical Substance Inventory list. It includes data on the production volume of these substances by plant site.

Date of Government Version: 12/31/98
Database Release Frequency: Every 4 Years

Date of Last EDR Contact: 03/06/03
Date of Next Scheduled EDR Contact: 06/09/03

FTTS INSP: FIFRA/ TSCA Tracking System - FIFRA (Federal Insecticide, Fungicide, & Rodenticide Act)/TSCA (Toxic Substances Control Act)

Source: EPA
Telephone: 202-564-2501

Date of Government Version: 04/15/03
Database Release Frequency: Quarterly

Date of Last EDR Contact: 03/24/03
Date of Next Scheduled EDR Contact: 06/23/03

GOVERNMENT RECORDS SEARCHED / DATA CURRENCY TRACKING

SSTS: Section 7 Tracking Systems

Source: EPA
Telephone: 202-564-5008

Section 7 of the Federal Insecticide, Fungicide and Rodenticide Act, as amended (92 Stat. 829) requires all registered pesticide-producing establishments to submit a report to the Environmental Protection Agency by March 1st each year. Each establishment must report the types and amounts of pesticides, active ingredients and devices being produced, and those having been produced and sold or distributed in the past year.

Date of Government Version: 12/31/00
Database Release Frequency: Annually

Date of Last EDR Contact: 05/09/03
Date of Next Scheduled EDR Contact: 07/21/03

FTTS: FIFRA/ TSCA Tracking System - FIFRA (Federal Insecticide, Fungicide, & Rodenticide Act)/TSCA (Toxic Substances Control Act)

Source: EPA/Office of Prevention, Pesticides and Toxic Substances
Telephone: 202-564-2501

FTTS tracks administrative cases and pesticide enforcement actions and compliance activities related to FIFRA, TSCA and EPCRA (Emergency Planning and Community Right-to-Know Act). To maintain currency, EDR contacts the Agency on a quarterly basis.

Date of Government Version: 04/15/03
Database Release Frequency: Quarterly

Date of Last EDR Contact: 03/24/03
Date of Next Scheduled EDR Contact: 06/23/03

STATE OF NORTH CAROLINA ASTM STANDARD RECORDS

SHWS: Inactive Hazardous Sites Inventory

Source: Department of Environment, Health and Natural Resources
Telephone: 919-733-2801

State Hazardous Waste Sites. State hazardous waste site records are the states' equivalent to CERCLIS. These sites may or may not already be listed on the federal CERCLIS list. Priority sites planned for cleanup using state funds (state equivalent of Superfund) are identified along with sites where cleanup will be paid for by potentially responsible parties. Available information varies by state.

Date of Government Version: 04/08/03
Date Made Active at EDR: 05/08/03
Database Release Frequency: Annually

Date of Data Arrival at EDR: 04/21/03
Elapsed ASTM days: 17
Date of Last EDR Contact: 04/15/03

SWF/LF: List of Solid Waste Facilities

Source: Department of Environment and Natural Resources
Telephone: 919-733-0692

Solid Waste Facilities/Landfill Sites. SWF/LF type records typically contain an inventory of solid waste disposal facilities or landfills in a particular state. Depending on the state, these may be active or inactive facilities or open dumps that failed to meet RCRA Subtitle D Section 4004 criteria for solid waste landfills or disposal sites.

Date of Government Version: 04/29/03
Date Made Active at EDR: 05/08/03
Database Release Frequency: Semi-Annually

Date of Data Arrival at EDR: 04/29/03
Elapsed ASTM days: 9
Date of Last EDR Contact: 04/28/03

LUST: Incidents Management Database

Source: Department of Environment and Natural Resources
Telephone: 919-733-1315

Leaking Underground Storage Tank Incident Reports. LUST records contain an inventory of reported leaking underground storage tank incidents. Not all states maintain these records, and the information stored varies by state.

Date of Government Version: 03/07/03
Date Made Active at EDR: 04/16/03
Database Release Frequency: Quarterly

Date of Data Arrival at EDR: 03/10/03
Elapsed ASTM days: 37
Date of Last EDR Contact: 03/10/03

UST: Petroleum Underground Storage Tank Database

Source: Department of Environment and Natural Resources
Telephone: 919-733-1308

Registered Underground Storage Tanks. UST's are regulated under Subtitle I of the Resource Conservation and Recovery Act (RCRA) and must be registered with the state department responsible for administering the UST program. Available information varies by state program.

GOVERNMENT RECORDS SEARCHED / DATA CURRENCY TRACKING

Date of Government Version: 11/08/02
Date Made Active at EDR: 12/09/02
Database Release Frequency: Quarterly

Date of Data Arrival at EDR: 11/13/02
Elapsed ASTM days: 26
Date of Last EDR Contact: 03/13/03

OLI: Old Landfill Inventory

Source: Department of Environment & Natural Resources
Telephone: 919-733-4996

Date of Government Version: 04/08/03
Date Made Active at EDR: 05/21/03
Database Release Frequency: Varies

Date of Data Arrival at EDR: 04/28/03
Elapsed ASTM days: 23
Date of Last EDR Contact: 04/28/03

VCP: Responsible Party Voluntary Action Sites

Source: Department of Environment and Natural Resources
Telephone: 919-733-4996

Date of Government Version: 02/04/03
Date Made Active at EDR: 02/28/03
Database Release Frequency: Semi-Annually

Date of Data Arrival at EDR: 02/10/03
Elapsed ASTM days: 18
Date of Last EDR Contact: 05/23/03

INDIAN UST: Underground Storage Tanks on Indian Land

Source: EPA Region 4
Telephone: 404-562-9424

Date of Government Version: N/A
Date Made Active at EDR: N/A
Database Release Frequency: Varies

Date of Data Arrival at EDR: N/A
Elapsed ASTM days: 0
Date of Last EDR Contact: N/A

STATE OF NORTH CAROLINA ASTM SUPPLEMENTAL RECORDS

HSDS: Hazardous Substance Disposal Site

Source: North Carolina Center for Geographic Information and Analysis
Telephone: 919-733-2090

Locations of uncontrolled and unregulated hazardous waste sites. The file includes sites on the National Priority List as well as those on the state priority list.

Date of Government Version: 06/21/95
Database Release Frequency: Biennially

Date of Last EDR Contact: 06/02/03
Date of Next Scheduled EDR Contact: 09/01/03

AST: AST Database

Source: Department of Environment and Natural Resources
Telephone: 919-715-6170

Facilities with aboveground storage tanks that have a capacity greater than 21,000 gallons.

Date of Government Version: 01/01/03
Database Release Frequency: Semi-Annually

Date of Last EDR Contact: 04/21/03
Date of Next Scheduled EDR Contact: 07/21/03

LUST TRUST: State Trust Fund Database

Source: Department of Environment and Natural Resources
Telephone: 919-733-1315

This database contains information about claims against the State Trust Funds for reimbursements for expenses incurred while remediating Leaking USTs.

Date of Government Version: 05/09/03
Database Release Frequency: Semi-Annually

Date of Last EDR Contact: 05/12/03
Date of Next Scheduled EDR Contact: 08/11/03

IMD: Incident Management Database

Source: Department of Environment and Natural Resources
Telephone: 919-733-1315
Groundwater and/or soil contamination incidents

GOVERNMENT RECORDS SEARCHED / DATA CURRENCY TRACKING

Date of Government Version: 04/24/03
Database Release Frequency: Quarterly

Date of Last EDR Contact: 04/28/03
Date of Next Scheduled EDR Contact: 07/28/03

EDR PROPRIETARY HISTORICAL DATABASES

Former Manufactured Gas (Coal Gas) Sites: The existence and location of Coal Gas sites is provided exclusively to EDR by Real Property Scan, Inc. ©Copyright 1993 Real Property Scan, Inc. For a technical description of the types of hazards which may be found at such sites, contact your EDR customer service representative.

Disclaimer Provided by Real Property Scan, Inc.

The information contained in this report has predominantly been obtained from publicly available sources produced by entities other than Real Property Scan. While reasonable steps have been taken to insure the accuracy of this report, Real Property Scan does not guarantee the accuracy of this report. Any liability on the part of Real Property Scan is strictly limited to a refund of the amount paid. No claim is made for the actual existence of toxins at any site. This report does not constitute a legal opinion.

OTHER DATABASE(S)

Depending on the geographic area covered by this report, the data provided in these specialty databases may or may not be complete. For example, the existence of wetlands information data in a specific report does not mean that all wetlands in the area covered by the report are included. Moreover, the absence of any reported wetlands information does not necessarily mean that wetlands do not exist in the area covered by the report.

Oil/Gas Pipelines: This data was obtained by EDR from the USGS in 1994. It is referred to by USGS as GeoData Digital Line Graphs from 1:100,000-Scale Maps. It was extracted from the transportation category including some oil, but primarily gas pipelines.

Sensitive Receptors: There are individuals deemed sensitive receptors due to their fragile immune systems and special sensitivity to environmental discharges. These sensitive receptors typically include the elderly, the sick, and children. While the location of all sensitive receptors cannot be determined, EDR indicates those buildings and facilities - schools, daycares, hospitals, medical centers, and nursing homes - where individuals who are sensitive receptors are likely to be located.

AHA Hospitals:

Source: American Hospital Association, Inc.
Telephone: 312-280-5991

The database includes a listing of hospitals based on the American Hospital Association's annual survey of hospitals.

Medical Centers: Provider of Services Listing

Source: Centers for Medicare & Medicaid Services
Telephone: 410-786-3000

A listing of hospitals with Medicare provider number, produced by Centers of Medicare & Medicaid Services, a federal agency within the U.S. Department of Health and Human Services.

Nursing Homes

Source: National Institutes of Health
Telephone: 301-594-6248

Information on Medicare and Medicaid certified nursing homes in the United States.

Public Schools

Source: National Center for Education Statistics
Telephone: 202-502-7300

The National Center for Education Statistics' primary database on elementary and secondary public education in the United States. It is a comprehensive, annual, national statistical database of all public elementary and secondary schools and school districts, which contains data that are comparable across all states.

Private Schools

Source: National Center for Education Statistics
Telephone: 202-502-7300

The National Center for Education Statistics' primary database on private school locations in the United States.

Daycare Centers: Child Care Facility List

Source: Department of Health & Human Services
Telephone: 919-662-4499

GOVERNMENT RECORDS SEARCHED / DATA CURRENCY TRACKING

Flood Zone Data: This data, available in select counties across the country, was obtained by EDR in 1999 from the Federal Emergency Management Agency (FEMA). Data depicts 100-year and 500-year flood zones as defined by FEMA.

NWI: National Wetlands Inventory. This data, available in select counties across the country, was obtained by EDR in 2002 from the U.S. Fish and Wildlife Service.

STREET AND ADDRESS INFORMATION

© 2003 Geographic Data Technology, Inc., Rel. 07/2002. This product contains proprietary and confidential property of Geographic Data Technology, Inc. Unauthorized use, including copying for other than testing and standard backup procedures, of this product is expressly prohibited.

Thank you for your business.
Please contact EDR at 1-800-352-0050
with any questions or comments.

Disclaimer

This Report contains information obtained from a variety of public sources and EDR makes no representation or warranty regarding the accuracy, reliability, quality, or completeness of said information or the information contained in this report. The customer shall assume full responsibility for the use of this report.

No warranty of merchantability or of fitness for a particular purpose, expressed or implied, shall apply and EDR specifically disclaims the making of such warranties. In no event shall EDR be liable to anyone for special, incidental, consequential or exemplary damages.