

T.I.P. NO.	SHEET NO.
B-4428	UO-1

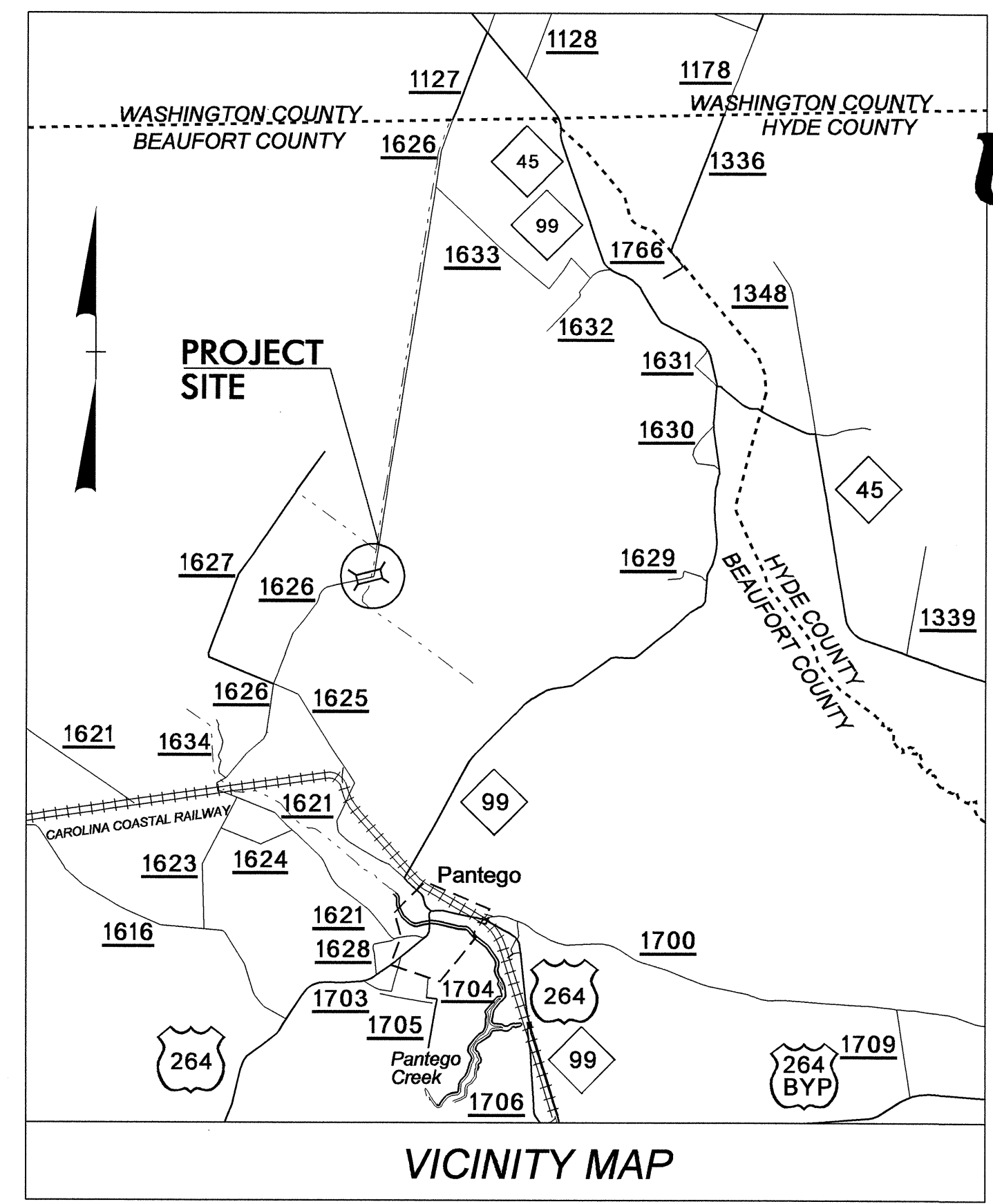
STATE OF NORTH CAROLINA
DIVISION OF HIGHWAYS

**UTILITIES BY OTHERS PLANS
BEAUFORT COUNTY**

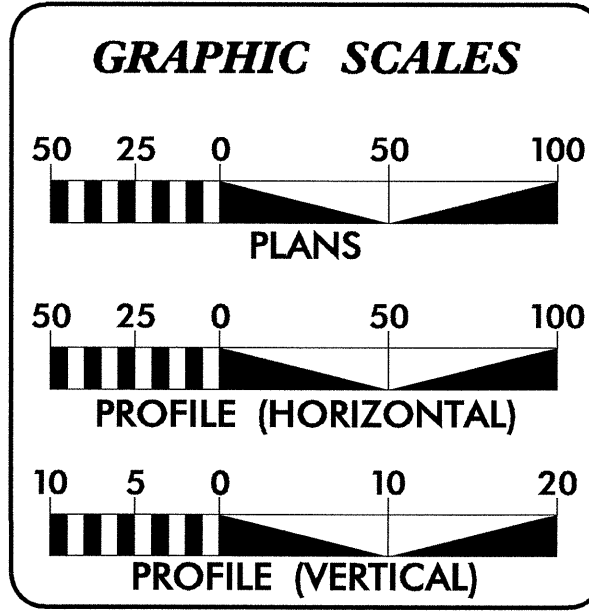

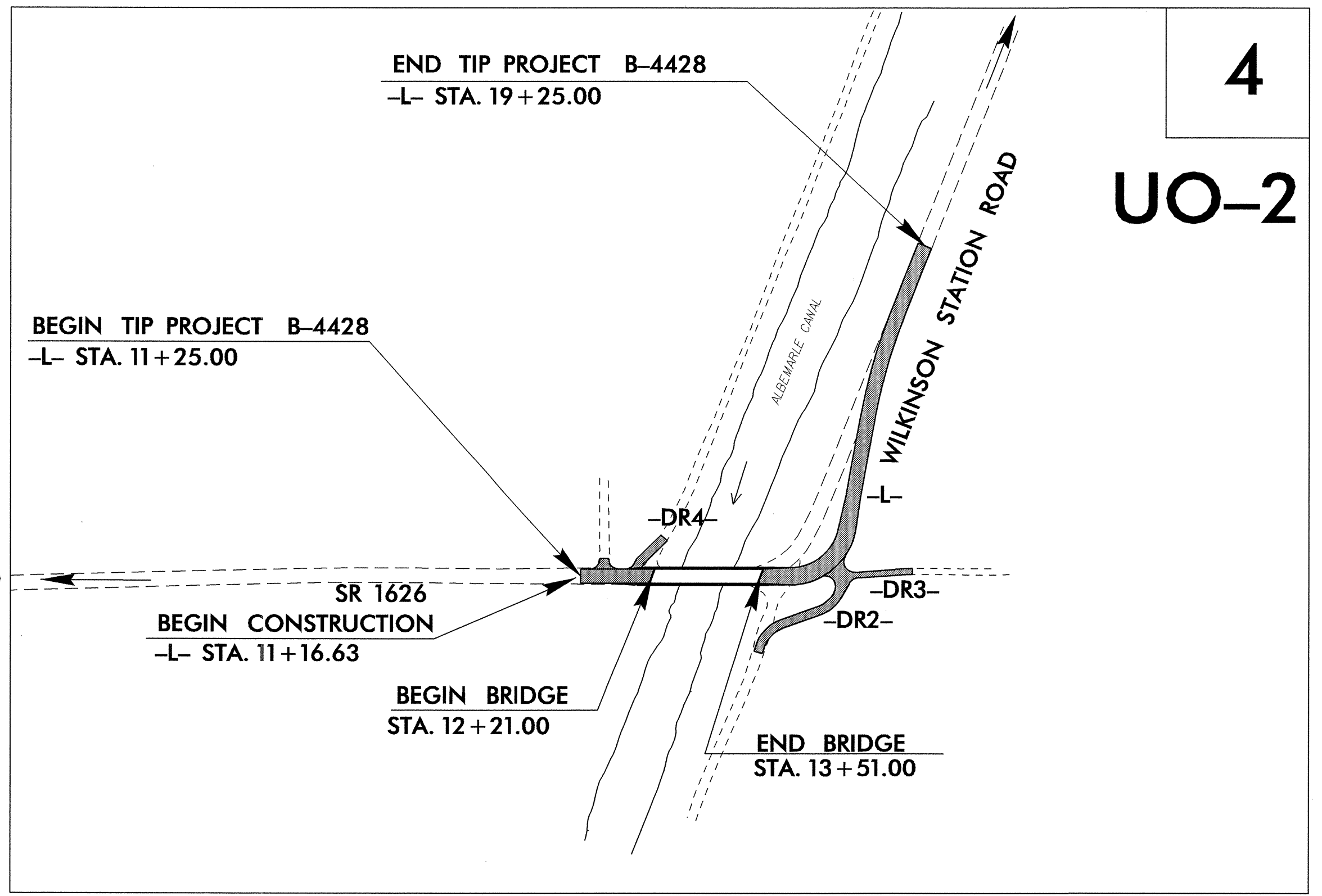
**LOCATION: BRIDGE #140 OVER ALBEMARLE CANAL
ON SR 1626 (WILKINSON STATION ROAD)**

TYPE OF WORK: UG TELEPHONE RELOCATION

TIP PROJECT: B-4428



OFFSITE DETOUR



INDEX OF SHEETS

SHEET NO.	DESCRIPTION
UO-1	TITLE SHEET
UO-2	UTILITY BY OTHERS PLAN SHEET

UTILITY OWNERS ON PROJECT

(1) TRI-COUNTY TELECOM - TELEPHONE

PREPARED IN THE OFFICE OF:
**DIVISION OF HIGHWAYS
UTILITIES ENGINEERING
SECTION**

1591 MAIL SERVICES CENTER
RALEIGH NC 27699-1591
PHONE (919) 250-4128
FAX (919) 250-4119

Roger Worthington, P.E. UTILITIES SECTION ENGINEER
Corey Bousquet, P.E. UTILITIES SQUAD LEADER PROJECT ENGINEER
Eric Haugaard, P.E. UTILITIES PROJECT DESIGNER

02-FEB-2010 16:54 R:\Utilities\ARGV-UT\Proj\B4428_rdy_uo_1_tsh.dgn \$\$\$USERNAME\$\$\$

UTILITIES BY OTHERS

NOTE:
ALL PROPOSED UTILITY WORK SHOWN ON THIS SHEET WILL BE DONE BY OTHERS

-L-

PI Sta 14+72.38 Δ = 79° 25' 46.4" (LT) D = 70' 44' 07.9" L = 112.29' T = 67.28' R = 81.00' RO = 102' SE = .06 V = 20mph	PI Sta 17+50.78 Δ = 11° 10' 34.5" (RT) D = 7' 28' 47.5" L = 149.42' T = 74.95' R = 766.00' RO = 76' SE = .04 V = 30mph
---	--

-DR2-

PI Sta 10+62.91 Δ = 111° 50' 46.7" (RT) D = 163' 42' 08.0" L = 68.32' T = 51.74' R = 35.00' SE = SEE PLANS	PI Sta 11+66.50 Δ = 55° 43' 46.7" (LT) D = 114' 35' 29.6" L = 48.63' T = 26.43' R = 50.00' SE = SEE PLANS
--	---

-DR4-

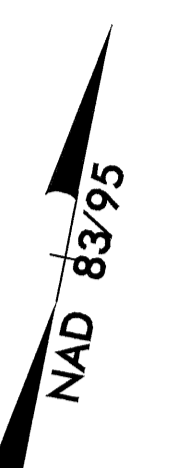
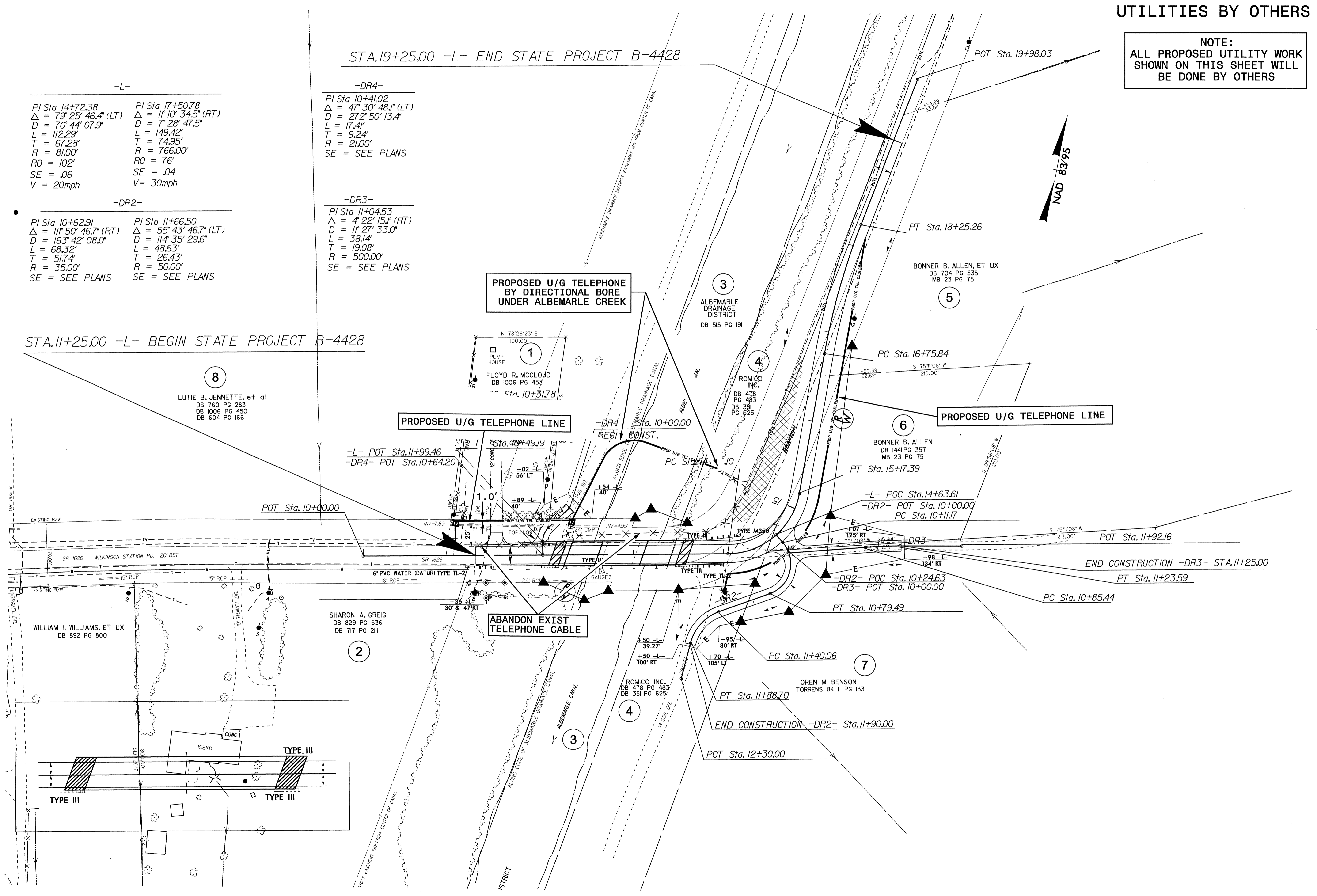
PI Sta 10+41.02 Δ = 47° 30' 48.1" (LT) D = 272' 50' 13.4" L = 17.41' T = 9.24' R = 21.00' SE = SEE PLANS
--

-DR3-

PI Sta 11+04.53 Δ = 4° 22' 15.1" (RT) D = 11' 27' 33.0" L = 38.14' T = 19.08' R = 500.00' SE = SEE PLANS
--

STA. 11+25.00 -L- BEGIN STATE PROJECT B-4428

STA. 19+25.00 -L- END STATE PROJECT B-4428



5/14/99
 02-FEB-2010 16:20
 R:\U01111111\PROJECTS\B-4428-Ut_UO-2.dgn