

PROJECT SPECIAL PROVISION

(10-18-95)

Z-1

PERMITS

The Contractor's attention is directed to the following permits, which have been issued to the Department of Transportation by the authority granting the permit.

<u>PERMIT</u>	<u>AUTHORITY GRANTING THE PERMIT</u>
Dredge and Fill and/or Work in Navigable Waters (404)	U. S. Army Corps of Engineers
Water Quality (401)	Division of Environmental Management, DENR State of North Carolina

The Contractor shall comply with all applicable permit conditions during construction of this project. Those conditions marked by * are the responsibility of the department and the Contractor has no responsibility in accomplishing those conditions.

Agents of the permitting authority will periodically inspect the project for adherence to the permits.

The Contractor's attention is also directed to Articles 107-10 and 107-14 of the *Standard Specifications* and the following:

Should the Contractor propose to utilize construction methods (such as temporary structures or fill in waters and/or wetlands for haul roads, work platforms, cofferdams, etc.) not specifically identified in the permit (individual, general, or nationwide) authorizing the project it shall be the Contractor's responsibility to coordinate with the Engineer to determine what, if any, additional permit action is required. The Contractor shall also be responsible for initiating the request for the authorization of such construction method by the permitting agency. The request shall be submitted through the Engineer. The Contractor shall not utilize the construction method until it is approved by the permitting agency. The request normally takes approximately 60 days to process; however, no extensions of time or additional compensation will be granted for delays resulting from the Contractor's request for approval of construction methods not specifically identified in the permit.


Where construction moratoriums are contained in a permit condition which restricts the Contractor's activities to certain times of the year, those moratoriums will apply only to the portions of the work taking place in the waters or wetlands provided that activities outside those areas is done in such a manner as to not affect the waters or wetlands.

U.S. ARMY CORPS OF ENGINEERS
WILMINGTON DISTRICT

Action ID. SAW-2008-2564 County: Henderson USGS Quad: Hendersonville

GENERAL PERMIT (REGIONAL AND NATIONWIDE) VERIFICATION

Property Owner / Authorized Agent: Gregory J. Thorpe, Ph.D., NCDOT, Environmental Management Director -Project Development and Environmental Analysis
Address: 1598 Mail Service Center
Raleigh, NC 27699-1598
Telephone No.: 919-733-3141



Size and location of property (water body, road name/number, town, etc.): Upward Road, SR 1783, from US Highway 176 to Howard Gap Road, SR 1006, in Hendersonville, NC (TIP No. R-4430). Waters of the US within the project corridor include King Creek, Bat Fork Creek, Dunn Creek, several unnamed tributaries, and adjacent wetlands.

Description of projects area and activity: To widen SR 1783 (Upward Road) to a 4-lane divided facility. Project impacts include culvert replacement/extensions (90 LF), bank stabilizations (121 LF), stream relocations into culverts (525 LF), utility crossings (0.001 AC), wetland fills (0.10 AC), and temporary dewatering activities to minimize sedimentation at the stream impact sites.

Applicable Law: Section 404 (Clean Water Act, 33 USC 1344)
 Section 10 (Rivers and Harbors Act, 33 USC 403)
Authorization: Regional General Permit Number:
Nationwide Permit Number: 12, 13, and 14

Your work is authorized by the above referenced permit provided it is accomplished in strict accordance with the attached conditions and your submitted plans. Any violation of the attached conditions or deviation from your submitted plans may subject the permittee to a stop work order, a restoration order and/or appropriate legal action.

Special Conditions

1. All work must be performed in strict compliance with the plans received by this office on September 3, 2008, which are a part of this permit. Any modification to the permit plans must be approved by the USACE prior to implementation
2. Failure to institute and carry out the details of these special conditions will result in a directive to cease all ongoing and permitted work within waters and/or wetlands associated with the permitted project, or such other remedies and/or fines as the District Engineer or his authorized representatives may seek.
3. The permittee shall require its contractors and/or agents to comply with the terms and conditions of this permit in the construction and maintenance of this project, and shall provide each of its contractors and/or agents associated with the construction or maintenance of this project with a copy of this permit, and any authorized modifications. A copy of this permit, and any authorized modifications, including all conditions, shall be available at the project site during construction and maintenance of this project.
4. This permit does not authorize temporary placement or double handling of excavated or fill material within waters or wetlands outside the permitted area.
5. The permittee will report any violation of these conditions or violations of Section 404 of the Clean Water Act in writing to the Wilmington District, U. S Army Corps of Engineers, within 24 hours of the permittee's discovery of the violation.
6. The unavoidable impacts to 656 linear feet of stream associated with this project shall be mitigated by NCDOT by providing 656 linear feet of restoration equivalent cool water stream channel in the French Broad River basin (Hydrologic Cataloging Unit 06010105). NCDOT shall provide a plan to the USACE for addressing this mitigation requirement by November 21, 2008. It is recommended that NCDOT

provide this mitigation in accordance with the procedures suggested in our letter dated September 1, 2004 from Mr. Ken Jolly to Dr. Gregory J. Thorpe.

This verification will remain valid until the expiration date identified below unless the nationwide authorization is modified, suspended or revoked. If, prior to the expiration date identified below, the nationwide permit authorization is reissued and/or modified, this verification will remain valid until the expiration date identified below, provided it complies with all requirements of the modified nationwide permit. If the nationwide permit authorization expires or is suspended, revoked, or is modified, such that the activity would no longer comply with the terms and conditions of the nationwide permit, activities which have commenced (i.e., are under construction) or are under contract to commence in reliance upon the nationwide permit, will remain authorized provided the activity is completed within twelve months of the date of the nationwide permit's expiration, modification or revocation, unless discretionary authority has been exercised on a case-by-case basis to modify, suspend or revoke the authorization.

Activities subject to Section 404 (as indicated above) may also require an individual Section 401 Water Quality Certification. You should contact the NC Division of Water Quality (telephone (919) 733-1786) to determine Section 401 requirements.

For activities occurring within the twenty coastal counties subject to regulation under the Coastal Area Management Act (CAMA), prior to beginning work you must contact the N.C. Division of Coastal Management.

This Department of the Army verification does not relieve the permittee of the responsibility to obtain any other required Federal, State or local approvals/permits.

If there are any questions regarding this verification, any of the conditions of the Permit, or the Corps of Engineers regulatory program, please contact David Baker at 828-271-7980.

Corps Regulatory Official David Baker Date: **October 21, 2008**

Expiration Date of Verification: **October 21, 2010**

The Wilmington District is committed to providing the highest level of support to the public. To help us ensure we continue to do so, please complete the attached customer Satisfaction Survey or visit <http://regulatory.usacesurvey.com/> to complete the survey online.

Determination of Jurisdiction:

- A. Based on preliminary information, there appear to be waters of the US including wetlands within the above described project area. This preliminary determination is not an appealable action under the Regulatory Program Administrative Appeal Process (Reference 33 CFR Part 331).
- B. There are Navigable Waters of the United States within the above described project area subject to the permit requirements of Section 10 of the Rivers and Harbors Act and Section 404 of the Clean Water Act. Unless there is a change in the law or our published regulations, this determination may be relied upon for a period not to exceed five years from the date of this notification.
- C. There are waters of the US and/or wetlands within the above described project area subject to the permit requirements of Section 404 of the Clean Water Act (CWA)(33 USC § 1344). Unless there is a change in the law or our published regulations, this determination may be relied upon for a period not to exceed five years from the date of this notification.
- D. The jurisdictional areas within the above described project area have been identified under a previous action. Please reference jurisdictional determination issued ____. Action ID

Basis of Jurisdictional Determination: King Creek, Bat Fork Creek, Dunn Creek, and the unnamed tributaries are tributary to the French Broad River which is a Section 10 navigable-in-fact waterway (TNW).

Appeals Information: (This information does not apply to preliminary determinations as indicated by paragraph A. above).

Attached to this verification is an approved jurisdictional determination. If you are not in agreement with that approved jurisdictional determination, you can make an administrative appeal under 33 CFR 331. Enclosed you will find a Notification of Appeal Process (NAP) fact sheet and request for appeal (RFA) form. If you request to appeal this determination you must submit a completed RFA form to the following address:

District Engineer, Wilmington Regulatory Program
 Attn: David Baker, Project Manager
 151 Patton Avenue, Room 208
 Asheville, North Carolina 28801

In order for an RFA to be accepted by the Corps, the Corps must determine that it is complete, that it meets the criteria for appeal under 33 CFR part 331.5, and that it has been received by the Division Office within 60 days of the date of the NAP. Should you decide to submit an RFA form, it must be received at the above address within 60 days from the *Issue Date* below.

****It is not necessary to submit an RFA form to the Division Office if you do not object to the determination in this correspondence.****

Corps Regulatory Official: David Baker

Issue Date: **October 21, 2008**

Expiration Date: **October 21, 2013**

SURVEY PLATS, FIELD SKETCH, WETLAND DELINEATION FORMS, PROJECT PLANS, ETC., MUST BE ATTACHED TO THE FILE COPY OF THIS FORM, IF REQUIRED OR AVAILABLE.

Copy Furnished:
 Mark Davis, Division 14

Permit Number: SAW-2008-2564

Permit Type: NW12, 13, and 14

Name of County: Henderson

Name of Permittee: **Gregory J. Thorpe, Ph.D., NCDOT, Environmental Management Director -Project Development and Environmental Analysis**

Date of Issuance: October 21, 2008

Project Manager: David Baker

*Upon completion of the activity authorized by this permit and any mitigation required by the permit, sign this certification and return it to the following address:

U.S. Army Corps of Engineers
Attention: CESA W-RG-A
151 Patton Avenue, Room 208
Asheville, North Carolina 28801-5006

Please note that your permitted activity is subject to a compliance inspection by an U.S. Army Corps of Engineers representative. If you fail to comply with this permit you are subject to permit suspension, modification, or revocation.

I hereby certify that the work authorized by the above referenced permit has been completed in accordance with the terms and conditions of the said permit, and required mitigation was completed in accordance with the permit conditions.

Signature of Permittee

Date

Applicant: Thorpe, Ph.D., NCDOT, Environmental Management Director - Project Development and Environmental Analysis	File Number: SAW-2008-2564	Date: October 21, 2008
Attached is:		See Section below
<input type="checkbox"/>	INITIAL PROFFERED PERMIT (Standard Permit or Letter of permission)	A
<input type="checkbox"/>	PROFFERED PERMIT (Standard Permit or Letter of permission)	B
<input type="checkbox"/>	PERMIT DENIAL	C
<input checked="" type="checkbox"/>	APPROVED JURISDICTIONAL DETERMINATION	D
<input type="checkbox"/>	PRELIMINARY JURISDICTIONAL DETERMINATION	E

SECTION I The following identifies your rights and options regarding an administrative appeal of the above decision. Additional information may be found at <http://www.usace.army.mil/inet/functions/cw/cccw/rep/or> Corps regulations at 33 CFR Part 334.

A: INITIAL PROFFERED PERMIT: You may accept or object to the permit.

- **ACCEPT:** If you received a Standard Permit, you may sign the permit document and return it to the district engineer for final authorization. If you received a Letter of Permission (LOP), you may accept the LOP and your work is authorized. Your signature on the Standard Permit or acceptance of the LOP means that you accept the permit in its entirety, and waive all rights to appeal the permit, including its terms and conditions, and approved jurisdictional determinations associated with the permit.
- **OBJECT:** If you object to the permit (Standard or LOP) because of certain terms and conditions therein, you may request that the permit be modified accordingly. You must complete Section II of this form and return the form to the district engineer. Your objections must be received by the district engineer within 60 days of the date of this notice, or you will forfeit your right to appeal the permit in the future. Upon receipt of your letter, the district engineer will evaluate your objections and may: (a) modify the permit to address all of your concerns, (b) modify the permit to address some of your objections, or (c) not modify the permit having determined that the permit should be issued as previously written. After evaluating your objections, the district engineer will send you a proffered permit for your reconsideration, as indicated in Section B below.

B: PROFFERED PERMIT: You may accept or appeal the permit

- **ACCEPT:** If you received a Standard Permit, you may sign the permit document and return it to the district engineer for final authorization. If you received a Letter of Permission (LOP), you may accept the LOP and your work is authorized. Your signature on the Standard Permit or acceptance of the LOP means that you accept the permit in its entirety, and waive all rights to appeal the permit, including its terms and conditions, and approved jurisdictional determinations associated with the permit.
- **APPEAL:** If you choose to decline the proffered permit (Standard or LOP) because of certain terms and conditions therein, you may appeal the declined permit under the Corps of Engineers Administrative Appeal Process by completing Section II of this form and sending the form to the division engineer. This form must be received by the division engineer within 60 days of the date of this notice.

C: PERMIT DENIAL: You may appeal the denial of a permit under the Corps of Engineers Administrative Appeal Process by completing Section II of this form and sending the form to the division engineer. This form must be received by the division engineer within 60 days of the date of this notice.

D: APPROVED JURISDICTIONAL DETERMINATION: You may accept or appeal the approved JD or provide new information.

- **ACCEPT:** You do not need to notify the Corps to accept an approved JD. Failure to notify the Corps within 60 days of the date of this notice, means that you accept the approved JD in its entirety, and waive all rights to appeal the approved JD.
- **APPEAL:** If you disagree with the approved JD, you may appeal the approved JD under the Corps of Engineers Administrative Appeal Process by completing Section II of this form and sending the form to the division engineer. This form must be received by the division engineer within 60 days of the date of this notice.

E: PRELIMINARY JURISDICTIONAL DETERMINATION: You do not need to respond to the Corps regarding the preliminary JD. The Preliminary JD is not appealable. If you wish, you may request an approved JD (which may be appealed), by contacting the Corps district for further instruction. Also you may provide new information for further consideration by the Corps to reevaluate the JD.

SECTION II. REQUEST FOR APPEAL or OBJECTIONS TO AN INITIAL PROFFERED PERMIT

REASONS FOR APPEAL OR OBJECTIONS: (Describe your reasons for appealing the decision or your objections to an initial proffered permit in clear concise statements. You may attach additional information to this form to clarify where your reasons or objections are addressed in the administrative record.)

ADDITIONAL INFORMATION: The appeal is limited to a review of the administrative record, the Corps memorandum for the record of the appeal conference or meeting, and any supplemental information that the review officer has determined is needed to clarify the administrative record. Neither the appellant nor the Corps may add new information or analyses to the record. However, you may provide additional information to clarify the location of information that is already in the administrative record.

POINT OF CONTACT FOR QUESTIONS OR INFORMATION

If you have questions regarding this decision and/or the appeal process you may contact:

David Baker, Project Manager
 USACE, Asheville Regulatory Field Office
 151 Patton Ave, Room 208
 Asheville, NC 28806
 828-271-7980

If you only have questions regarding the appeal process you may also contact:

Mr. Michael F. Bell,
 Administrative Appeal Review Officer
 CESAD-ET-CO-R
 U.S. Army Corps of Engineers, South Atlantic Division
 60 Forsyth Street, Room 9M15
 Atlanta, Georgia 30303-8801

RIGHT OF ENTRY: Your signature below grants the right of entry to Corps of Engineers personnel, and any government consultants, to conduct investigations of the project site during the course of the appeal process. You will be provided a 15 day notice of any site investigation, and will have the opportunity to participate in all site investigations.

_____ Signature of appellant or agent.	Date:	Telephone number:
---	-------	-------------------

For appeals on Initial Proffered Permits and approved Jurisdictional Determinations send this form to:

District Engineer, Wilmington Regulatory Division, Attn: David Baker, Project Manager, Asheville Regulatory Field Office, 151 Patton Avenue, Room 208, Asheville, NC 28801.

For Permit denials and Proffered Permits send this form to:

Division Engineer, Commander, U.S. Army Engineer Division, South Atlantic, Attn: Mr. Mike Bell, Administrative Appeal Officer, CESAD-ET-CO-R, 60 Forsyth Street, Room 9M15, Atlanta, Georgia 30303-8801

NATIONWIDE PERMIT 12
DEPARTMENT OF THE ARMY
CORPS OF ENGINEERS
FINAL NOTICE OF ISSUANCE AND MODIFICATION OF NATIONWIDE PERMITS
FEDERAL REGISTER
AUTHORIZED MARCH 19, 2007

Utility Line Activities. Activities required for the construction, maintenance, repair, and removal of utility lines and associated facilities in waters of the United States, provided the activity does not result in the loss of greater than 1/2 acre of waters of the United States.

Utility lines: This NWP authorizes the construction, maintenance, or repair of utility lines, including outfall and intake structures, and the associated excavation, backfill, or bedding for the utility lines, in all waters of the United States, provided there is no change in pre-construction contours. A "utility line" is defined as any pipe or pipeline for the transportation of any gaseous, liquid, liquescent, or slurry substance, for any purpose, and any cable, line, or wire for the transmission for any purpose of electrical energy, telephone, and telegraph messages, and radio and television communication. The term "utility line" does not include activities that drain a water of the United States, such as drainage tile or french drains, but it does apply to pipes conveying drainage from another area.

Material resulting from trench excavation may be temporarily sidecast into waters of the United States for no more than three months, provided the material is not placed in such a manner that it is dispersed by currents or other forces. The district engineer may extend the period of temporary side casting for no more than a total of 180 days, where appropriate. In wetlands, the top 6 to 12 inches of the trench should normally be backfilled with topsoil from the trench. The trench cannot be constructed or backfilled in such a manner as to drain waters of the United States (e.g., backfilling with extensive gravel layers, creating a french drain effect). Any exposed slopes and stream banks must be stabilized immediately upon completion of the utility line crossing of each waterbody.

Utility line substations: This NWP authorizes the construction, maintenance, or expansion of substation facilities associated with a power line or utility line in non-tidal waters of the United States, provided the activity, in combination with all other activities included in one single and complete project, does not result in the loss of greater than 1/2 acre of waters of the United States. This NWP does not authorize discharges into non-tidal wetlands adjacent to tidal waters of the United States to construct, maintain, or expand substation facilities.

Foundations for overhead utility line towers, poles, and anchors: This NWP authorizes the construction or maintenance of foundations for overhead utility line towers, poles, and anchors in all waters of the United States, provided the foundations are the minimum size necessary and separate footings for each tower leg (rather than a larger single pad) are used where feasible.

Access roads: This NWP authorizes the construction of access roads for the construction and maintenance of utility lines, including overhead power lines and utility line substations, in non-tidal waters of the United States, provided the total discharge from a single and complete project does not cause the loss of greater than 1/2-acre of non-tidal waters of the United States. This NWP does not authorize discharges into non-tidal wetlands adjacent to tidal waters for access roads. Access roads must be the minimum width necessary (see Note 2, below). Access

roads must be constructed so that the length of the road minimizes any adverse effects on waters of the United States and must be as near as possible to pre-construction contours and elevations (e.g., at grade corduroy roads or geotextile/gravel roads). Access roads constructed above pre-construction contours and elevations in waters of the United States must be properly bridged or culverted to maintain surface flows.

This NWP may authorize utility lines in or affecting navigable waters of the United States even if there is no associated discharge of dredged or fill material (See 33 CFR Part 322). Overhead utility lines constructed over section 10 waters and utility lines that are routed in or under section 10 waters without a discharge of dredged or fill material require a section 10 permit.

This NWP also authorizes temporary structures, fills, and work necessary to conduct the utility line activity. Appropriate measures must be taken to maintain normal downstream flows and minimize flooding to the maximum extent practicable, when temporary structures, work, and discharges, including cofferdams, are necessary for construction activities, access fills, or dewatering of construction sites. Temporary fills must consist of materials, and be placed in a manner, that will not be eroded by expected high flows. Temporary fills must be removed in their entirety and the affected areas returned to pre-construction elevations. The areas affected by temporary fills must be revegetated, as appropriate.

* Notification: The permittee must submit a pre-construction notification to the district engineer prior to commencing the activity if any of the following criteria are met: (1) the activity involves mechanized land clearing in a forested wetland for the utility line right-of-way; (2) a section 10 permit is required; (3) the utility line in waters of the United States, excluding overhead lines, exceeds 500 feet; (4) the utility line is placed within a jurisdictional area (i.e., water of the United States), and it runs parallel to a stream bed that is within that jurisdictional area; (5) discharges that result in the loss of greater than 1/10-acre of waters of the United States; (6) permanent access roads are constructed above grade in waters of the United States for a distance of more than 500 feet; or (7) permanent access roads are constructed in waters of the United States with impervious materials. (See general condition 27.) (Sections 10 and 404)

Note 1: Where the proposed utility line is constructed or installed in navigable waters of the United States (i.e., section 10 waters), copies of the pre-construction notification and NWP verification will be sent by the Corps to the National Oceanic and Atmospheric Administration (NOAA), National Ocean Service (NOS), for charting the utility line to protect navigation.

Note 2: Access roads used for both construction and maintenance may be authorized, provided they meet the terms and conditions of this NWP. Access roads used solely for construction of the utility line must be removed upon completion of the work, accordance with the requirements for temporary fills.

Note 3: Pipes or pipelines used to transport gaseous, liquid, liquescent, or slurry substances over navigable waters of the United States are considered to be bridges, not utility lines, and may require a permit from the U.S. Coast Guard pursuant to Section 9 of the Rivers and Harbors Act of 1899. However, any discharges of dredged or fill material into waters of the United States associated with such pipelines will require a section 404 permit (see NWP 15).

**NATIONWIDE PERMIT 13
DEPARTMENT OF THE ARMY
CORPS OF ENGINEERS
FINAL NOTICE OF ISSUANCE AND MODIFICATION OF NATIONWIDE PERMITS
FEDERAL REGISTER
AUTHORIZED MARCH 19, 2007**

Bank Stabilization. Bank stabilization activities necessary for erosion prevention, provided the activity meets all of the following criteria:

- (a) No material is placed in excess of the minimum needed for erosion protection;
- (b) The activity is no more than 500 feet in length along the bank, unless this criterion is waived in writing by the district engineer;
- (c) The activity will not exceed an average of one cubic yard per running foot placed along the bank below the plane of the ordinary high water mark or the high tide line, unless this criterion is waived in writing by the district engineer;
- (d) The activity does not involve discharges of dredged or fill material into special aquatic sites, unless this criterion is waived in writing by the district engineer;
- (e) No material is of the type, or is placed in any location, or in any manner, to impair surface water flow into or out of any water of the United States;
- (f) No material is placed in a manner that will be eroded by normal or expected high flows (properly anchored trees and treetops may be used in low energy areas); and,
- (g) The activity is not a stream channelization activity.

* **Notification:** The permittee must submit a pre-construction notification to the district engineer prior to commencing the activity if the bank stabilization activity: (1) involves discharges into special aquatic sites; (2) is in excess of 500 feet in length; or (3) will involve the discharge of greater than an average of one cubic yard per running foot along the bank below the plane of the ordinary high water mark or the high tide line. (See general condition 27.) (Sections 10 and 404)

NATIONWIDE PERMIT 14
DEPARTMENT OF THE ARMY
CORPS OF ENGINEERS
FINAL NOTICE OF ISSUANCE AND MODIFICATION OF NATIONWIDE PERMITS
FEDERAL REGISTER
AUTHORIZED MARCH 19, 2007

Linear Transportation Projects. Activities required for the construction, expansion, modification, or improvement of linear transportation projects (e.g., roads, highways, railways, trails, airport runways, and taxiways) in waters of the United States. For linear transportation projects in non-tidal waters, the discharge cannot cause the loss of greater than 1/2-acre of waters of the United States. For linear transportation projects in tidal waters, the discharge cannot cause the loss of greater than 1/3-acre of waters of the United States. Any stream channel modification, including bank stabilization, is limited to the minimum necessary to construct or protect the linear transportation project; such modifications must be in the immediate vicinity of the project.

This NWP also authorizes temporary structures, fills, and work necessary to construct the linear transportation project. Appropriate measures must be taken to maintain normal downstream flows and minimize flooding to the maximum extent practicable, when temporary structures, work, and discharges, including cofferdams, are necessary for construction activities, access fills, or dewatering of construction sites. Temporary fills must consist of materials, and be placed in a manner, that will not be eroded by expected high flows. Temporary fills must be removed in their entirety and the affected areas returned to pre-construction elevations. The areas affected by temporary fills must be revegetated, as appropriate.

This NWP cannot be used to authorize non-linear features commonly associated with transportation projects, such as vehicle maintenance or storage buildings, parking lots, train stations, or aircraft hangars.

* **Notification:** The permittee must submit a pre-construction notification to the district engineer prior to commencing the activity if: (1) the loss of waters of the United States exceeds 1/10 acre; or (2) there is a discharge in a special aquatic site, including wetlands. (See general condition 27.) (Sections 10 and 404)

Note: Some discharges for the construction of farm roads or forest roads, or temporary roads for moving mining equipment, may qualify for an exemption under Section 404(f) of the Clean Water Act (see 33 CFR 323.4).

NATIONWIDE PERMIT CONDITIONS

The following General Conditions must be followed in order for any authorization by a NWP to be valid:

1. **Navigation.** (a) No activity may cause more than a minimal adverse effect on navigation.
(b) Any safety lights and signals prescribed by the U.S. Coast Guard, through regulations or otherwise, must be installed and maintained at the permittee's expense on authorized facilities in navigable waters of the United States.
(c) The permittee understands and agrees that, if future operations by the United States require the removal, relocation, or other alteration, of the structure or work herein authorized, or if, in the opinion of the Secretary of the Army or his authorized representative, said structure or work shall cause unreasonable obstruction to the free navigation of the navigable waters, the permittee will be required, upon due notice from the Corps of Engineers, to remove, relocate, or alter the structural work or obstructions caused thereby, without expense to the United States. No claim shall be made against the United States on account of any such removal or alteration.
2. **Aquatic Life Movements.** No activity may substantially disrupt the necessary life cycle movements of those species of aquatic life indigenous to the waterbody, including those species that normally migrate through the area, unless the activity's primary purpose is to impound water. Culverts placed in streams must be installed to maintain low flow conditions.
3. **Spawning Areas.** Activities in spawning areas during spawning seasons must be avoided to the maximum extent practicable. Activities that result in the physical destruction (e.g., through excavation, fill, or downstream smothering by substantial turbidity) of an important spawning area are not authorized.
4. **Migratory Bird Breeding Areas.** Activities in waters of the United States that serve as breeding areas for migratory birds must be avoided to the maximum extent practicable.
5. **Shellfish Beds.** No activity may occur in areas of concentrated shellfish populations, unless the activity is directly related to a shellfish harvesting activity authorized by NWPs 4 and 48.
6. **Suitable Material.** No activity may use unsuitable material (e.g., trash, debris, car bodies, asphalt, etc.). Material used for construction or discharged must be free from toxic pollutants in toxic amounts (see Section 307 of the Clean Water Act).
7. **Water Supply Intakes.** No activity may occur in the proximity of a public water supply intake, except where the activity is for the repair or improvement of public water supply intake structures or adjacent bank stabilization.
8. **Adverse Effects From Impoundments.** If the activity creates an impoundment of water, adverse effects to the aquatic system due to accelerating the passage of water, and/or restricting its flow must be minimized to the maximum extent practicable.

9. Management of Water Flows. To the maximum extent practicable, the pre-construction course, condition, capacity, and location of open waters must be maintained for each activity, including stream channelization and storm water management activities, except as provided below. The activity must be constructed to withstand expected high flows. The activity must not restrict or impede the passage of normal or high flows, unless the primary purpose of the activity is to impound water or manage high flows. The activity may alter the pre-construction course, condition, capacity, and location of open waters if it benefits the aquatic environment (e.g., stream restoration or relocation activities).

10. Fills Within 100-Year Floodplains. The activity must comply with applicable FEMA-approved state or local floodplain management requirements.

11. Equipment. Heavy equipment working in wetlands or mudflats must be placed on mats, or other measures must be taken to minimize soil disturbance.

12. Soil Erosion and Sediment Controls. Appropriate soil erosion and sediment controls must be used and maintained in effective operating condition during construction, and all exposed soil and other fills, as well as any work below the ordinary high water mark or high tide line, must be permanently stabilized at the earliest practicable date. Permittees are encouraged to perform work within waters of the United States during periods of low-flow or no-flow.

13. Removal of Temporary Fills. Temporary fills must be removed in their entirety and the affected areas returned to pre-construction elevations. The affected areas must be revegetated, as appropriate.

14. Proper Maintenance. Any authorized structure or fill shall be properly maintained, including maintenance to ensure public safety.

15. Wild and Scenic Rivers. No activity may occur in a component of the National Wild and Scenic River System, or in a river officially designated by Congress as a "study river" for possible inclusion in the system while the river is in an official study status, unless the appropriate Federal agency with direct management responsibility for such river, has determined in writing that the proposed activity will not adversely affect the Wild and Scenic River designation or study status. Information on Wild and Scenic Rivers may be obtained from the appropriate Federal land management agency in the area (e.g., National Park Service, U.S. Forest Service, Bureau of Land Management, U.S. Fish and Wildlife Service).

16. Tribal Rights. No activity or its operation may impair reserved tribal rights, including, but not limited to, reserved water rights and treaty fishing and hunting rights.

17. Endangered Species. (a) No activity is authorized under any NWP which is likely to jeopardize the continued existence of a threatened or endangered species or a species proposed for such designation, as identified under the Federal Endangered Species Act (ESA), or which will destroy or adversely modify the critical habitat of such species. No activity is authorized

under any NWP which "may affect" a listed species or critical habitat, unless Section 7 consultation addressing the effects of the proposed activity has been completed.

(b) Federal agencies should follow their own procedures for complying with the requirements of the ESA. Federal permittees must provide the district engineer with the appropriate documentation to demonstrate compliance with those requirements.

* (c) Non-federal permittees shall notify the district engineer if any listed species or designated critical habitat might be affected or is in the vicinity of the project, or if the project is located in designated critical habitat, and shall not begin work on the activity until notified by the district engineer that the requirements of the ESA have been satisfied and that the activity is authorized. For activities that might affect Federally-listed endangered or threatened species or designated critical habitat, the pre-construction notification must include the name(s) of the endangered or threatened species that may be affected by the proposed work or that utilize the designated critical habitat that may be affected by the proposed work. The district engineer will determine whether the proposed activity "may affect" or will have "no effect" to listed species and designated critical habitat and will notify the non-Federal applicant of the Corps' determination within 45 days of receipt of a complete pre-construction notification. In cases where the non-Federal applicant has identified listed species or critical habitat that might be affected or is in the vicinity of the project, and has so notified the Corps, the applicant shall not begin work until the Corps has provided notification the proposed activities will have "no effect" on listed species or critical habitat, or until Section 7 consultation has been completed.

(d) As a result of formal or informal consultation with the FWS or NMFS the district engineer may add species-specific regional endangered species conditions to the NWPs.

(e) Authorization of an activity by a NWP does not authorize the "take" of a threatened or endangered species as defined under the ESA. In the absence of separate authorization (e.g., an ESA Section 10 Permit, a Biological Opinion with "incidental take" provisions, etc.) from the U.S. FWS or the NMFS, both lethal and non-lethal "takes" of protected species are in violation of the ESA. Information on the location of threatened and endangered species and their critical habitat can be obtained directly from the offices of the U.S. FWS and NMFS or their world wide Web pages at <http://www.fws.gov/> and <http://www.noaa.gov/fisheries.html> respectively.

18. Historic Properties. (a) In cases where the district engineer determines that the activity may affect properties listed, or eligible for listing, in the National Register of Historic Places, the activity is not authorized, until the requirements of Section 106 of the National Historic Preservation Act (NHPA) have been satisfied.

(b) Federal permittees should follow their own procedures for complying with the requirements of Section 106 of the National Historic Preservation Act. Federal permittees must provide the district engineer with the appropriate documentation to demonstrate compliance with those requirements.

* (c) Non-federal permittees must submit a pre-construction notification to the district engineer if the authorized activity may have the potential to cause effects to any historic properties listed, determined to be eligible for listing on, or potentially eligible for listing on the National Register of Historic Places, including previously unidentified properties. For such activities, the pre-construction notification must state which historic properties may be affected by the proposed work or include a vicinity map indicating the location of the historic properties or the potential for the presence of historic properties. Assistance regarding information on the location of or potential for the presence of historic resources can be sought from the State

Historic Preservation Officer or Tribal Historic Preservation Officer, as appropriate, and the National Register of Historic Places (see 33 CFR 330.4(g)). The district engineer shall make a reasonable and good faith effort to carry out appropriate identification efforts, which may include background research, consultation, oral history interviews, sample field investigation, and field survey. Based on the information submitted and these efforts, the district engineer shall determine whether the proposed activity has the potential to cause an effect on the historic properties. Where the non-Federal applicant has identified historic properties which the activity may have the potential to cause effects and so notified the Corps, the non-Federal applicant shall not begin the activity until notified by the district engineer either that the activity has no potential to cause effects or that consultation under Section 106 of the NHPA has been completed.

(d) The district engineer will notify the prospective permittee within 45 days of receipt of a complete pre-construction notification whether NHPA Section 106 consultation is required. Section 106 consultation is not required when the Corps determines that the activity does not have the potential to cause effects on historic properties (see 36 CFR 800.3(a)). If NHPA section 106 consultation is required and will occur, the district engineer will notify the non-Federal applicant that he or she cannot begin work until Section 106 consultation is completed.

(e) Prospective permittees should be aware that section 110k of the NHPA (16 U.S.C. 470h-2(k)) prevents the Corps from granting a permit or other assistance to an applicant who, with intent to avoid the requirements of Section 106 of the NHPA, has intentionally significantly adversely affected a historic property to which the permit would relate, or having legal power to prevent it, allowed such significant adverse effect to occur, unless the Corps, after consultation with the Advisory Council on Historic Preservation (ACHP), determines that circumstances justify granting such assistance despite the adverse effect created or permitted by the applicant. If circumstances justify granting the assistance, the Corps is required to notify the ACHP and provide documentation specifying the circumstances, explaining the degree of damage to the integrity of any historic properties affected, and proposed mitigation. This documentation must include any views obtained from the applicant, SHPO/THPO, appropriate Indian tribes if the undertaking occurs on or affects historic properties on tribal lands or affects properties of interest to those tribes, and other parties known to have a legitimate interest in the impacts to the permitted activity on historic properties.

19. Designated Critical Resource Waters. Critical resource waters include, NOAA-designated marine sanctuaries, National Estuarine Research Reserves, state natural heritage sites, and outstanding national resource waters or other waters officially designated by a state as having particular environmental or ecological significance and identified by the district engineer after notice and opportunity for public comment. The district engineer may also designate additional critical resource waters after notice and opportunity for comment.

(a) Discharges of dredged or fill material into waters of the United States are not authorized by NHPs 7, 12, 14, 16, 17, 21, 29, 31, 35, 39, 40, 42, 43, 44, 49, and 50 for any activity within, or directly affecting, critical resource waters, including wetlands adjacent to such waters.

(b) For NHPs 3, 8, 10, 13, 15, 18, 19, 22, 23, 25, 27, 28, 30, 33, 34, 36, 37, and 38, notification is required in accordance with general condition 27, for any activity proposed in the designated critical resource waters including wetlands adjacent to those waters. The district engineer may authorize activities under these NHPs only after it is determined that the impacts to the critical resource waters will be no more than minimal.

20. Mitigation. The district engineer will consider the following factors when determining appropriate and practicable mitigation necessary to ensure that adverse effects on the aquatic environment are minimal:

(a) The activity must be designed and constructed to avoid and minimize adverse effects, both temporary and permanent, to waters of the United States to the maximum extent practicable at the project site (i.e., on site).

(b) Mitigation in all its forms (avoiding, minimizing, rectifying, reducing, or compensating) will be required to the extent necessary to ensure that the adverse effects to the aquatic environment are minimal.

(c) Compensatory mitigation at a minimum one-for-one ratio will be required for all wetland losses that exceed 1/10 acre and require pre-construction notification, unless the district engineer determines in writing that some other form of mitigation would be more environmentally appropriate and provides a project-specific waiver of this requirement. For wetland losses of 1/10 acre or less that require pre-construction notification, the district engineer may determine on a case-by-case basis that compensatory mitigation is required to ensure that the activity results in minimal adverse effects on the aquatic environment. Since the likelihood of success is greater and the impacts to potentially valuable uplands are reduced, wetland restoration should be the first compensatory mitigation option considered.

(d) For losses of streams or other open waters that require pre-construction notification, the district engineer may require compensatory mitigation, such as stream restoration, to ensure that the activity results in minimal adverse effects on the aquatic environment.

(e) Compensatory mitigation will not be used to increase the acreage losses allowed by the acreage limits of the NWP. For example, if an NWP has an acreage limit of 1/2 acre, it cannot be used to authorize any project resulting in the loss of greater than 1/2 acre of waters of the United States, even if compensatory mitigation is provided that replaces or restores some of the lost waters. However, compensatory mitigation can and should be used, as necessary, to ensure that a project already meeting the established acreage limits also satisfies the minimal impact requirement associated with the NWP.

(f) Compensatory mitigation plans for projects in or near streams or other open waters will normally include a requirement for the establishment, maintenance, and legal protection (e.g., conservation easements) of riparian areas next to open waters. In some cases, riparian areas may be the only compensatory mitigation required. Riparian areas should consist of native species. The width of the required riparian area will address documented water quality or aquatic habitat loss concerns. Normally, the riparian area will be 25 to 50 feet wide on each side of the stream, but the district engineer may require slightly wider riparian areas to address documented water quality or habitat loss concerns. Where both wetlands and open waters exist on the project site, the district engineer will determine the appropriate compensatory mitigation (e.g., riparian areas and/or wetlands compensation) based on what is best for the aquatic environment on a watershed basis. In cases where riparian areas are determined to be the most appropriate form of compensatory mitigation, the district engineer may waive or reduce the requirement to provide wetland compensatory mitigation for wetland losses.

(g) Permittees may propose the use of mitigation banks, in-lieu fee arrangements or separate activity-specific compensatory mitigation. In all cases, the mitigation provisions will specify the party responsible for accomplishing and/or complying with the mitigation plan.

(h) Where certain functions and services of waters of the United States are permanently adversely affected, such as the conversion of a forested or scrub-shrub wetland to a herbaceous wetland in a permanently maintained utility line right-of-way, mitigation may be required to reduce the adverse effects of the project to the minimal level.

21. Water Quality. Where States and authorized Tribes, or EPA where applicable, have not previously certified compliance of an NWP with CWA Section 401, individual 401 Water Quality Certification must be obtained or waived (see 33 CFR 330.4(c)). The district engineer or State or Tribe may require additional water quality management measures to ensure that the authorized activity does not result in more than minimal degradation of water quality.

22. Coastal Zone Management. In coastal states where an NWP has not previously received a state coastal zone management consistency concurrence, an individual state coastal zone management consistency concurrence must be obtained, or a presumption of concurrence must occur (see 33 CFR 330.4(d)). The district engineer or a State may require additional measures to ensure that the authorized activity is consistent with state coastal zone management requirements.

23. Regional and Case-By-Case Conditions. The activity must comply with any regional conditions that may have been added by the Division Engineer (see 33 CFR 330.4(e)) and with any case specific conditions added by the Corps or by the state, Indian Tribe, or U.S. EPA in its section 401 Water Quality Certification, or by the state in its Coastal Zone Management Act consistency determination.

24. Use of Multiple Nationwide Permits. The use of more than one NWP for a single and complete project is prohibited, except when the acreage loss of waters of the United States authorized by the NWPs does not exceed the acreage limit of the NWP with the highest specified acreage limit. For example, if a road crossing over tidal waters is constructed under NWP 14, with associated bank stabilization authorized by NWP 13, the maximum acreage loss of waters of the United States for the total project cannot exceed 1/3-acre.

25. Transfer of Nationwide Permit Verifications. If the permittee sells the property associated with a nationwide permit verification, the permittee may transfer the nationwide permit verification to the new owner by submitting a letter to the appropriate Corps district office to validate the transfer. A copy of the nationwide permit verification must be attached to the letter, and the letter must contain the following statement and signature:
"When the structures or work authorized by this nationwide permit are still in existence at the time the property is transferred, the terms and conditions of this nationwide permit, including any special conditions, will continue to be binding on the new owner(s) of the property. To validate

the transfer of this nationwide permit and the associated liabilities associated with compliance with its terms and conditions, have the transferee sign and date below.”

(Transferee)

(Date)

* **26. Compliance Certification.** Each permittee who received an NWP verification from the Corps must submit a signed certification regarding the completed work and any required mitigation. The certification form must be forwarded by the Corps with the NWP verification letter and will include:

- (a) A statement that the authorized work was done in accordance with the NWP authorization, including any general or specific conditions;
- (b) A statement that any required mitigation was completed in accordance with the permit conditions; and
- (c) The signature of the permittee certifying the completion of the work and mitigation.

* **27. Pre-Construction Notification.** (a) **Timing.** Where required by the terms of the NWP, the prospective permittee must notify the district engineer by submitting a pre-construction notification (PCN) as early as possible. The district engineer must determine if the PCN is complete within 30 calendar days of the date of receipt and, as a general rule, will request additional information necessary to make the PCN complete only once. However, if the prospective permittee does not provide all of the requested information, then the district engineer will notify the prospective permittee that the PCN is still incomplete and the PCN review process will not commence until all of the requested information has been received by the district engineer. The prospective permittee shall not begin the activity until either:

- (1) He or she is notified in writing by the district engineer that the activity may proceed under the NWP with any special conditions imposed by the district or division engineer; or
- (2) Forty-five calendar days have passed from the district engineer's receipt of the complete PCN and the prospective permittee has not received written notice from the district or division engineer. However, if the permittee was required to notify the Corps pursuant to general condition 17 that listed species or critical habitat might be affected or in the vicinity of the project, or to notify the Corps pursuant to general condition 18 that the activity may have the potential to cause effects to historic properties, the permittee cannot begin the activity until receiving written notification from the Corps that is "no effect" on listed species or "no potential to cause effects" on historic properties, or that any consultation required under Section 7 of the Endangered Species Act (see 33 CFR 330.4(f)) and/or Section 106 of the National Historic Preservation (see 33 CFR 330.4(g)) is completed. Also, work cannot begin under NWPs 21, 49, or 50 until the permittee has received written approval from the Corps. If the proposed activity requires a written waiver to exceed specified limits of an NWP, the permittee cannot begin the activity until the district engineer issues the waiver. If the district or division engineer notifies the permittee in writing that an individual permit is required within 45 calendar days of receipt of a complete PCN, the permittee cannot begin the activity until an individual permit has been obtained.

Subsequently, the permittee's right to proceed under the NWP may be modified, suspended, or revoked only in accordance with the procedure set forth in 33 CFR 330.5(d)(2).

(b) Contents of Pre-Construction Notification: The PCN must be in writing and include the following information:

- (1) Name, address and telephone numbers of the prospective permittee;
- (2) Location of the proposed project;
- (3) A description of the proposed project; the project's purpose; direct and indirect adverse environmental effects the project would cause; any other NWP(s), regional general permit(s), or individual permit(s) used or intended to be used to authorize any part of the proposed project or any related activity. The description should be sufficiently detailed to allow the district engineer to determine that the adverse effects of the project will be minimal and to determine the need for compensatory mitigation. Sketches should be provided when necessary to show that the activity complies with the terms of the NWP. (Sketches usually clarify the project and when provided result in a quicker decision.);
- (4) The PCN must include a delineation of special aquatic sites and other waters of the United States on the project site. Wetland delineations must be prepared in accordance with the current method required by the Corps. The permittee may ask the Corps to delineate the special aquatic sites and other waters of the United States, but there may be a delay if the Corps does the delineation, especially if the project site is large or contains many waters of the United States. Furthermore, the 45 day period will not start until the delineation has been submitted to or completed by the Corps, where appropriate;
- (5) If the proposed activity will result in the loss of greater than 1/10 acre of wetlands and a PCN is required, the prospective permittee must submit a statement describing how the mitigation requirement will be satisfied. As an alternative, the prospective permittee may submit a conceptual or detailed mitigation plan.
- (6) If any listed species or designated critical habitat might be affected or is in the vicinity of the project, or if the project is located in designated critical habitat, for non-Federal applicants the PCN must include the name(s) of those endangered or threatened species that might be affected by the proposed work or utilize the designated critical habitat that may be affected by the proposed work. Federal applicants must provide documentation demonstrating compliance with the Endangered Species Act; and
- (7) For an activity that may affect a historic property listed on, determined to be eligible for listing on, or potentially eligible for listing on, the National Register of Historic Places, for non-Federal applicants the PCN must state which historic property may be affected by the proposed work or include a vicinity map indicating the location of the historic property. Federal applicants must provide documentation demonstrating compliance with Section 106 of the National Historic Preservation Act.

(c) Form of Pre-Construction Notification: The standard individual permit application form (Form ENG 4345) may be used, but the completed application form must clearly indicate that it is a PCN and must include all of the information required in paragraphs (b)(1) through (7) of this general condition. A letter containing the required information may also be used.

(d) Agency Coordination: (1) The district engineer will consider any comments from Federal and state agencies concerning the proposed activity's compliance with the terms and conditions of the NWPs and the need for mitigation to reduce the project's adverse environmental effects to a minimal level.

(2) For all NWP 48 activities requiring pre-construction notification and for other NWP activities requiring pre-construction notification to the district engineer that result in the loss of greater than 1/2-acre of waters of the United States, the district engineer will immediately provide (e.g., via facsimile transmission, overnight mail, or other expeditious manner) a copy of the PCN to the appropriate Federal or state offices (U.S. FWS, state natural resource or water quality agency, EPA, State Historic Preservation Officer (SHPO) or Tribal Historic Preservation Office (THPO), and, if appropriate, the NMFS). With the exception of NWP 37, these agencies will then have 10 calendar days from the date the material is transmitted to telephone or fax the district engineer notice that they intend to provide substantive, site-specific comments. If so contacted by an agency, the district engineer will wait an additional 15 calendar days before making a decision on the pre-construction notification. The district engineer will fully consider agency comments received within the specified time frame, but will provide no response to the resource agency, except as provided below. The district engineer will indicate in the administrative record associated with each pre-construction notification that the resource agencies' concerns were considered. For NWP 37, the emergency watershed protection and rehabilitation activity may proceed immediately in cases where there is an unacceptable hazard to life or a significant loss of property or economic hardship will occur. The district engineer will consider any comments received to decide whether the NWP 37 authorization should be modified, suspended, or revoked in accordance with the procedures at 33 CFR 330.5.

(3) In cases of where the prospective permittee is not a Federal agency, the district engineer will provide a response to NMFS within 30 calendar days of receipt of any Essential Fish Habitat conservation recommendations, as required by Section 305(b)(4)(B) of the Magnuson-Stevens Fishery Conservation and Management Act.

(4) Applicants are encouraged to provide the Corps multiple copies of pre-construction notifications to expedite agency coordination.

(5) For NWP 48 activities that require reporting, the district engineer will provide a copy of each report within 10 calendar days of receipt to the appropriate regional office of the NMFS.

(e) District Engineer's Decision: In reviewing the PCN for the proposed activity, the district engineer will determine whether the activity authorized by the NWP will result in more than minimal individual or cumulative adverse environmental effects or may be contrary to the public interest. If the proposed activity requires a PCN and will result in a loss of greater than 1/10 acre of wetlands, the prospective permittee should submit a mitigation proposal with the PCN. Applicants may also propose compensatory mitigation for projects with smaller impacts. The district engineer will consider any proposed compensatory mitigation the applicant has included in the proposal in determining whether the net adverse environmental effects to the aquatic environment of the proposed work are minimal. The compensatory mitigation proposal may be either conceptual or detailed. If the district engineer determines that the activity complies with the terms and conditions of the NWP and that the adverse effects on the aquatic environment are minimal, after considering mitigation, the district engineer will notify the permittee and include any conditions the district engineer deems necessary. The district engineer must approve any compensatory mitigation proposal before the permittee commences work. If the prospective permittee elects to submit a compensatory mitigation plan with the PCN, the district engineer will expeditiously review the proposed compensatory mitigation plan. The district engineer must review the plan within 45 calendar days of receiving a complete PCN and determine whether the proposed mitigation would ensure no more than minimal adverse effects on the aquatic environment. If the net adverse effects of the project on the aquatic environment

(after consideration of the compensatory mitigation proposal) are determined by the district engineer to be minimal, the district engineer will provide a timely written response to the applicant. The response will state that the project can proceed under the terms and conditions of the NWP.

If the district engineer determines that the adverse effects of the proposed work are more than minimal, then the district engineer will notify the applicant either: (1) That the project does not qualify for authorization under the NWP and instruct the applicant on the procedures to seek authorization under an individual permit; (2) that the project is authorized under the NWP subject to the applicant's submission of a mitigation plan that would reduce the adverse effects on the aquatic environment to the minimal level; or (3) that the project is authorized under the NWP with specific modifications or conditions. Where the district engineer determines that mitigation is required to ensure no more than minimal adverse effects occur to the aquatic environment, the activity will be authorized within the 45-day PCN period. The authorization will include the necessary conceptual or specific mitigation or a requirement that the applicant submit a mitigation plan that would reduce the adverse effects on the aquatic environment to the minimal level. When mitigation is required, no work in waters of the United States may occur until the district engineer has approved a specific mitigation plan.

28. Single and Complete Project. The activity must be a single and complete project. The same NWP cannot be used more than once for the same single and complete project.

FURTHER INFORMATION

1. District Engineers have authority to determine if an activity complies with the terms and conditions of an NWP.
2. NWPs do not obviate the need to obtain other federal, state, or local permits, approvals, or authorizations required by law.
3. NWPs do not grant any property rights or exclusive privileges.
4. NWPs do not authorize any injury to the property or rights of others.
5. NWPs do not authorize interference with any existing or proposed Federal project.

DEFINITIONS

Best management practices (BMPs): Policies, practices, procedures, or structures implemented to mitigate the adverse environmental effects on surface water quality resulting from development. BMPs are categorized as structural or non-structural.

Compensatory mitigation: The restoration, establishment (creation), enhancement, or preservation of aquatic resources for the purpose of compensating for unavoidable adverse impacts which remain after all appropriate and practicable avoidance and minimization has been achieved.

Currently serviceable: Useable as is or with some maintenance, but not so degraded as to essentially require reconstruction.

Discharge: The term "discharge" means any discharge of dredged or fill material.

Enhancement: The manipulation of the physical, chemical, or biological characteristics of an aquatic resource to heighten, intensify, or improve a specific aquatic resource function(s). Enhancement results in the gain of selected aquatic resource function(s), but may also lead to a

decline in other aquatic resource function(s). Enhancement does not result in a gain in aquatic resource area.

Ephemeral stream: An ephemeral stream has flowing water only during, and for a short duration after, precipitation events in a typical year. Ephemeral stream beds are located above the water table year-round. Groundwater is not a source of water for the stream. Runoff from rainfall is the primary source of water for stream flow.

Establishment (creation): The manipulation of the physical, chemical, or biological characteristics present to develop an aquatic resource that did not previously exist at an upland site. Establishment results in a gain in aquatic resource area.

Historic Property: Any prehistoric or historic district, site (including archaeological site), building, structure, or other object included in, or eligible for inclusion in, the National Register of Historic Places maintained by the Secretary of the Interior. This term includes artifacts, records, and remains that are related to and located within such properties. The term includes properties of traditional religious and cultural importance to an Indian tribe or Native Hawaiian organization and that meet the National Register criteria (36 CFR part 60).

Independent utility: A test to determine what constitutes a single and complete project in the Corps regulatory program. A project is considered to have independent utility if it would be constructed absent the construction of other projects in the project area. Portions of a multi-phase project that depend upon other phases of the project do not have independent utility. Phases of a project that would be constructed even if the other phases were not built can be considered as separate single and complete projects with independent utility.

Intermittent stream: An intermittent stream has flowing water during certain times of the year, when groundwater provides water for stream flow. During dry periods, intermittent streams may not have flowing water. Runoff from rainfall is a supplemental source of water for stream flow.

Loss of waters of the United States: Waters of the United States that are permanently adversely affected by filling, flooding, excavation, or drainage because of the regulated activity. Permanent adverse effects include permanent discharges of dredged or fill material that change an aquatic area to dry land, increase the bottom elevation of a waterbody, or change the use of a waterbody. The acreage of loss of waters of the United States is a threshold measurement of the impact to jurisdictional waters for determining whether a project may qualify for an NWP; it is not a net threshold that is calculated after considering compensatory mitigation that may be used to offset losses of aquatic functions and services. The loss of stream bed includes the linear feet of stream bed that is filled or excavated. Waters of the United States temporarily filled, flooded, excavated, or drained, but restored to pre-construction contours and elevations after construction, are not included in the measurement of loss of waters of the United States. Impacts resulting from activities eligible for exemptions under Section 404(f) of the Clean Water Act are not considered when calculating the loss of waters of the United States.

Non-tidal wetland: A non-tidal wetland is a wetland that is not subject to the ebb and flow of tidal waters. The definition of a wetland can be found at 33 CFR 328.3(b). Non-tidal wetlands contiguous to tidal waters are located landward of the high tide line (i.e., spring high tide line).

Open water: For purposes of the NWPs, an open water is any area that in a year with normal patterns of precipitation has water flowing or standing above ground to the extent that an ordinary high water mark can be determined. Aquatic vegetation within the area of standing or

flowing water is either non-emergent, sparse, or absent. Vegetated shallows are considered to be open waters. Examples of "open waters" include rivers, streams, lakes, and ponds.

Ordinary High Water Mark: An ordinary high water mark is a line on the shore established by the fluctuations of water and indicated by physical characteristics, or by other appropriate means that consider the characteristics of the surrounding areas (see 33 CFR 328.3(e)).

Perennial stream: A perennial stream has flowing water year-round during a typical year. The water table is located above the stream bed for most of the year. Groundwater is the primary source of water for stream flow. Runoff from rainfall is a supplemental source of water for stream flow.

Practicable: Available and capable of being done after taking into consideration cost, existing technology, and logistics in light of overall project purposes.

Pre-construction notification: A request submitted by the project proponent to the Corps for confirmation that a particular activity is authorized by nationwide permit. The request may be a permit application, letter, or similar document that includes information about the proposed work and its anticipated environmental effects. Pre-construction notification may be required by the terms and conditions of a nationwide permit, or by regional conditions. A pre-construction notification may be voluntarily submitted in cases where pre-construction notification is not required and the project proponent wants confirmation that the activity is authorized by nationwide permit.

Preservation: The removal of a threat to, or preventing the decline of, aquatic resources by an action in or near those aquatic resources. This term includes activities commonly associated with the protection and maintenance of aquatic resources through the implementation of appropriate legal and physical mechanisms. Preservation does not result in a gain of aquatic resource area or functions.

Re-establishment: The manipulation of the physical, chemical, or biological characteristics of a site with the goal of returning natural/historic functions to a former aquatic resource. Re-establishment results in rebuilding a former aquatic resource and results in a gain in aquatic resource area.

Rehabilitation: The manipulation of the physical, chemical, or biological characteristics of a site with the goal of repairing natural/historic functions to a degraded aquatic resource. Rehabilitation results in a gain in aquatic resource function, but does not result in a gain in aquatic resource area.

Restoration: The manipulation of the physical, chemical, or biological characteristics of a site with the goal of returning natural/historic functions to a former or degraded aquatic resource. For the purpose of tracking net gains in aquatic resource area, restoration is divided into two categories: re-establishment and rehabilitation.

Riffle and pool complex: Riffle and pool complexes are special aquatic sites under the 404(b)(1) Guidelines. Riffle and pool complexes sometimes characterize steep gradient sections of streams. Such stream sections are recognizable by their hydraulic characteristics. The rapid movement of water over a coarse substrate in riffles results in a rough flow, a turbulent surface, and high dissolved oxygen levels in the water. Pools are deeper areas associated with riffles. A slower stream velocity, a streaming flow, a smooth surface, and a finer substrate characterize pools.

Riparian areas: Riparian areas are lands adjacent to streams, lakes, and estuarine-marine shorelines. Riparian areas are transitional between terrestrial and aquatic ecosystems, through

which surface and subsurface hydrology connects waterbodies with their adjacent uplands. Riparian areas provide a variety of ecological functions and services and help improve or maintain local water quality. (See general condition 20.)

Shellfish seeding: The placement of shellfish seed and/or suitable substrate to increase shellfish production. Shellfish seed consists of immature individual shellfish or individual shellfish attached to shells or shell fragments (i.e., spat on shell). Suitable substrate may consist of shellfish shells, shell fragments, or other appropriate materials placed into waters for shellfish habitat.

Single and complete project: The term “single and complete project” is defined at 33 CFR 330.2(i) as the total project proposed or accomplished by one owner/developer or partnership or other association of owners/developers. A single and complete project must have independent utility (see definition). For linear projects, a “single and complete project” is all crossings of a single water of the United States (i.e., a single waterbody) at a specific location. For linear projects crossing a single waterbody several times at separate and distant locations, each crossing is considered a single and complete project. However, individual channels in a braided stream or river, or individual arms of a large, irregularly shaped wetland or lake, etc., are not separate waterbodies, and crossings of such features cannot be considered separately.

Stormwater management: Stormwater management is the mechanism for controlling stormwater runoff for the purposes of reducing downstream erosion, water quality degradation, and flooding and mitigating the adverse effects of changes in land use on the aquatic environment.

Stormwater management facilities: Stormwater management facilities are those facilities, including but not limited to, stormwater retention and detention ponds and best management practices, which retain water for a period of time to control runoff and/or improve the quality (i.e., by reducing the concentration of nutrients, sediments, hazardous substances and other pollutants) of stormwater runoff.

Stream bed: The substrate of the stream channel between the ordinary high water marks. The substrate may be bedrock or inorganic particles that range in size from clay to boulders. Wetlands contiguous to the stream bed, but outside of the ordinary high water marks, are not considered part of the stream bed.

Stream channelization: The manipulation of a stream’s course, condition, capacity, or location that causes more than minimal interruption of normal stream processes. A channelized stream remains a water of the United States.

Structure: An object that is arranged in a definite pattern of organization. Examples of structures include, without limitation, any pier, boat dock, boat ramp, wharf, dolphin, weir, boom, breakwater, bulkhead, revetment, riprap, jetty, artificial island, artificial reef, permanent mooring structure, power transmission line, permanently moored floating vessel, piling, aid to navigation, or any other manmade obstacle or obstruction.

Tidal wetland: A tidal wetland is a wetland (i.e., water of the United States) that is inundated by tidal waters. The definitions of a wetland and tidal waters can be found at 33 CFR 328.3(b) and 33 CFR 328.3(f), respectively. Tidal waters rise and fall in a predictable and measurable rhythm or cycle due to the gravitational pulls of the moon and sun. Tidal waters end where the rise and fall of the water surface can no longer be practically measured in a predictable rhythm due to masking by other waters, wind, or other effects. Tidal wetlands are located channelward of the high tide line, which is defined at 33 CFR 328.3(d).

Vegetated shallows: Vegetated shallows are special aquatic sites under the 404(b)(1) Guidelines. They are areas that are permanently inundated and under normal circumstances have rooted aquatic vegetation, such as seagrasses in marine and estuarine systems and a variety of vascular rooted plants in freshwater systems.

Waterbody: For purposes of the NWP, a waterbody is a jurisdictional water of the United States that, during a year with normal patterns of precipitation, has water flowing or standing above ground to the extent that an ordinary high water mark (OHWM) or other indicators of jurisdiction can be determined, as well as any wetland area (see 33 CFR 328.3(b)). If a jurisdictional wetland is adjacent--meaning bordering, contiguous, or neighboring--to a jurisdictional waterbody displaying an OHWM or other indicators of jurisdiction, that waterbody and its adjacent wetlands are considered together as a single aquatic unit (see 33 CFR 328.4(c)(2)). Examples of "waterbodies" include streams, rivers, lakes, ponds, and wetlands.

REGIONAL CONDITIONS FOR NATIONWIDE PERMITS IN THE WILMINGTON DISTRICT

1.0 Excluded Waters

The Corps has identified waters that will be excluded from the use of all NWP's during certain timeframes. These waters are:

1.1. Anadromous Fish Spawning Areas

Waters of the United States identified by either the North Carolina Division of Marine Fisheries (NCDMF) or the North Carolina Wildlife Resources Commission (NCWRC) as anadromous fish spawning areas are excluded during the period between February 15 and June 30, without prior written approval from NCDMF or NCWRC and the Corps.

1.2. Trout Waters Moratorium

Waters of the United States in the twenty-five designated trout counties of North Carolina are excluded during the period between October 15 and April 15 without prior written approval from the NCWRC. (see Section I. b. 7. for a list of the twenty-five trout counties).

1.3. Sturgeon Spawning Areas

Waters of the United States designated as sturgeon spawning areas are excluded during the period between February 1 and June 30, without prior written approval from the National Marine Fisheries Service (NMFS).

*** 2.0 Waters Requiring Additional Notification**

The Corps has identified waters that will be subject to additional notification requirements for activities authorized by all NWP's. These waters are:

*** 2.1. Western NC Counties that Drain to Designated Critical Habitat**

Waters of the U.S. that requires a Pre-Construction Notification pursuant to General Condition 27 (PCN) and located in the sixteen counties listed below, applicants must provide a copy of the PCN to the US Fish and Wildlife Service, 160 Zillicoa Street, Asheville, North Carolina 28805. This PCN must be sent concurrently to the US Fish and Wildlife Service and the Corps Asheville Regulatory Field Office. Please see General Condition 17 for specific notification requirements related to Federally Endangered Species and the following website for information on the location of designated critical habitat.

Counties with tributaries that drain to designated critical habitat that require notification to the Asheville US Fish and Wildlife Service: Avery, Cherokee, Forsyth, Graham, Haywood,

Henderson, Jackson, Macon Mecklenburg, Mitchell, Stokes, Surry, Swain, Transylvania, Union and Yancey.

Website and office addresses for Endangered Species Act Information:

The Wilmington District has developed the following website for applicants which provide guidelines on how to review linked websites and maps in order to fulfill NWP general condition 17 requirements.

<http://www.saw.usace.army.mil/wetlands/ESA>

Applicants who do not have internet access may contact the appropriate US Fish and Wildlife Service offices or the US Army Corps of Engineers office listed below.

US Fish and Wildlife Service
Asheville Field Office
160 Zillicoa Street
Asheville, NC 28801
Telephone: (828) 258-3939

Asheville US Fish and Wildlife Service Office counties: All counties west of and including Anson, Stanly, Davidson, Forsyth and Stokes Counties

US Fish and Wildlife Service
Raleigh Field Office
Post Office Box 33726
Raleigh, NC 27636-3726
Telephone: (919) 856-4520

Raleigh US Fish and Wildlife Service Office counties: all counties east of and including Richmond, Montgomery, Randolph, Guilford, and Rockingham Counties.

*** 2.2. Special Designation Waters**

Prior to the use of any NWP in any of the following North Carolina identified waters and contiguous wetlands, applicants must comply with Nationwide Permit General Condition 27 (PCN). The North Carolina waters and contiguous wetlands that require additional notification requirements are:

“Outstanding Resource Waters” (ORW) and “High Quality Waters” (HQW) (as designated by the North Carolina Environmental Management Commission), or
“Inland Primary Nursery Areas” (IPNA) (as designated by the North Carolina Wildlife Resources Commission), or “Contiguous Wetlands” (as defined by the North Carolina Environmental Management Commission), or “Primary Nursery Areas” (PNA) (as designated by the North Carolina Marine Fisheries Commission).

*** 2.3. Coastal Area Management Act (CAMA) Areas of Environmental Concern**

Non-Federal applicants for any NWP in a designated "Area of Environmental Concern" (AEC) in the twenty (20) counties of Eastern North Carolina covered by the North Carolina Coastal Area Management Act (CAMA), must also obtain the required CAMA permit. Construction activities for non-Federal projects may not commence until a copy of the approved CAMA permit is furnished to the appropriate Wilmington District Regulatory Field Office (Wilmington Field Office – P.O. Box 1890, Wilmington, NC 28402 or Washington Field Office – P.O. Box 1000, Washington, NC 27889).

*** 2.4. Barrier Islands**

Prior to the use of any NWP on a barrier island of North Carolina, applicants must comply with Nationwide Permit General Condition 27 (PCN).

*** 2.5. Mountain or Piedmont Bogs**

Prior to the use of any NWP in a "Mountain or Piedmont Bog" of North Carolina, applicants shall comply with Nationwide Permit General Condition 27 (PCN).

Note: The following wetland community types identified in the N.C. Natural Heritage Program document, "Classification of Natural communities of North Carolina (Michael P. Schafale and Alan S. Weakley, 1990), are subject to this regional condition.

Mountain Bogs	Piedmont Bogs
Swamp Forest-Bog Complex	Upland depression Swamp Forest
Swamp Forest-Bog Complex (Spruce Subtype)	
Southern Appalachian Bog (Northern Subtype)	
Southern Appalachian Bog (Southern Subtype)	
Southern Appalachian Fen	

*** 2.6. Animal Waste Facilities**

Prior to use of any NWP for construction of animal waste facilities in waters of the US, including wetlands, applicants shall comply with Nationwide Permit General Condition 27 (PCN).

*** 2.7. Trout Waters**

Prior to any discharge of dredge or fill material into streams or waterbodies within the twenty-five (25) designated trout counties of North Carolina, the applicant shall comply with

Nationwide Permit General Condition 27 (PCN). The applicant shall also provide a copy of the notification to the appropriate NCWRC office to facilitate the determination of any potential impacts to designated Trout Waters. Notification to the Corps of Engineers will include a statement with the name of the NCWRC biologist contacted, the date of the notification, the location of work, a delineation of wetlands, a discussion of alternatives to working in the mountain trout waters, why alternatives were not selected, and a plan to provide compensatory mitigation for all unavoidable adverse impacts to mountain trout waters.

NCWRC and NC Trout Counties

Mr. Ron Linville			
Western Piedmont Region Coordinator	Alleghany	Caldwell	Watauga
3855 Idlewild Road	Ashe	Mitchell	Wilkes
Kernersville, NC 27284-9180	Avery	Stokes	
Telephone: (336) 769-9453	Burke	Surry	

Mr. Dave McHenry			
Mountain Region Coordinator	Buncombe	Henderson	Polk
20830 Great Smoky Mtn. Expressway	Cherokee	Jackson	Rutherford
Waynesville, NC 28786	Clay	Macon	Swain
Telephone: (828) 452-2546	Graham	Madison	Transylvania
Fax: (828) 452-7772	Haywood	McDowell	Yancey

3.0 List of Corps Regional Conditions for All Nationwide Permits

The following conditions apply to all Nationwide Permits in the Wilmington District:

3.1. Limitation of Loss of Perennial Stream Bed

NWPs may not be used for activities that may result in the loss or degradation of greater than 300 total linear feet of perennial streams. The NWPs may not be used for activities that may result in the loss or degradation of greater than 300 total linear feet of ephemeral and intermittent streams that exhibit important aquatic function(s)* Loss of stream includes the linear feet of stream bed that is filled, excavated, or flooded by the proposed activity. The District Commander can waive the 300 linear foot limit for ephemeral and intermittent streams on a case-by-case basis if he determines that the proposed activity will result in minimal individual and cumulative adverse impacts to the aquatic environment. Waivers for the loss of ephemeral and intermittent streams must be in writing. This waiver only applies to the 300 linear feet threshold for NWPs. Mitigation may still be required for impacts to ephemeral and intermittent streams, on a case-by-case basis, depending on the impacts to the aquatic environment of the proposed project. [*Note: The Corps uses the Stream Quality Assessment Worksheet, located with Permit Information on the Regulatory Program Web Site, to aid in the determination of aquatic function within the intermittent stream channel.]

3.2. Mitigation for Loss of Stream Bed Exceeding 150 Feet.

For any NWP that results in a loss of more than 150 linear feet of perennial and/or ephemeral/intermittent stream, the applicant shall provide a mitigation proposal to compensate for the loss of aquatic function associated with the proposed activity. For stream losses less than 150 linear feet, that require a PCN, the District Commander may determine, on a case-by-case basis that compensatory mitigation is required to ensure that the activity results in minimal adverse effect on the aquatic environment.

3.3. Pre-construction Notification for Loss of Streambed Exceeding 150 Feet.

Prior to use of any NWP for any activity which impacts more than 150 total linear feet of perennial stream or ephemeral/ intermittent stream, the applicant must comply with Nationwide Permit General Condition 27 (PCN). This applies to NWPs that do not have specific notification requirements. If a NWP has specific notification requirements, the requirements of the NWP should be followed.

3.4. Restriction on Use of Live Concrete

For all NWPs which allow the use of concrete as a building material, measures will be taken to prevent live or fresh concrete, including bags of uncured concrete, from coming into contact with waters of the state until the concrete has hardened.

3.5. Requirements for Using Riprap for Bank Stabilization

For all NWPs that allow for the use of riprap material for bank stabilization, the following measures shall be applied:

3.5.1. Filter cloth must be placed underneath the riprap as an additional requirement of its use in North Carolina waters.

3.5.2. The placement of riprap shall be limited to the areas depicted on submitted work plan drawings.

3.5.3. The riprap material shall be clean and free from loose dirt or any pollutant except in trace quantities that would not have an adverse environmental effect.

3.5.4. It shall be of a size sufficient to prevent its movement from the authorized alignment by natural forces under normal conditions.

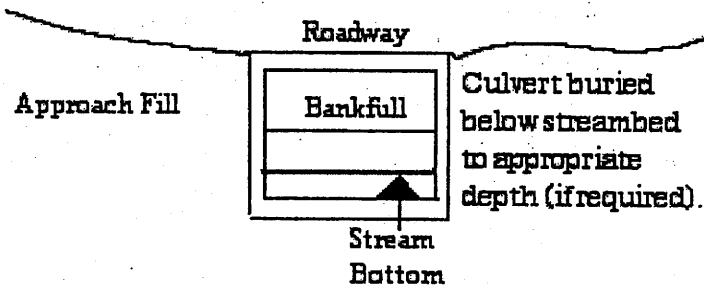
3.5.5. The riprap material shall consist of clean rock or masonry material such as, but not limited to, granite, marl, or broken concrete.

3.5.6. A waiver from the specifications in this Regional Condition may be requested in writing. The waiver will only be issued if it can be demonstrated that the impacts of complying with this Regional condition would result in greater adverse impacts to the aquatic environment.

3.6. Safe Passage Requirements for Culvert Placement

For all NWP's that involve the construction/installation of culverts, measures will be included in the construction/installation that will promote the safe passage of fish and other aquatic organisms. The dimension, pattern, and profile of the stream above and below a pipe or culvert should not be modified by widening the stream channel or by reducing the depth of the stream in connection with the construction activity. The width, height, and gradient of a proposed opening should be such as to pass the average historical low flow and spring flow without adversely altering flow velocity. Spring flow should be determined from gage data, if available. In the absence of such data, bankfull flow can be used as a comparable level.

In the twenty (20) counties of North Carolina designated as coastal counties by the Coastal Area Management Act (CAMA): All pipe and culvert bottoms shall be buried at least one foot below normal bed elevation when they are placed within the Public Trust Area of Environmental Concern (AEC) and/or the Estuarine Waters AEC as designated by CAMA, and/or all streams appearing as blue lines on United States Geological Survey (USGS) quad sheets.



In all other counties: Culverts greater than 48 inches in diameter will be buried at least one foot below the bed of the stream. Culverts 48 inches in diameter or less shall be buried or placed on the stream bed as practicable and appropriate to maintain aquatic passage, and every effort shall be made to maintain the existing channel slope. The bottom of the culvert must be placed at a depth below the natural stream bottom to provide for passage during drought or low flow conditions.

Destabilizing the channel and head cutting upstream should be considered in the placement of the culvert.

A waiver from the depth specifications in this condition may be requested in writing. The waiver will be issued if it can be demonstrated that the proposal would result in the least impacts to the aquatic environment.

All counties: Culverts placed in wetlands do not have to be buried.

3.7. Notification to NCDENR Shellfish Sanitation Section

Applicants shall notify the NCDENR Shellfish Sanitation Section prior to dredging in or removing sediment from an area closed to shell fishing where the effluent may be released to an area open for shell fishing or swimming in order to avoid contamination from the disposal area and cause a temporary shellfish closure to be made. Such notification shall also be provided to the appropriate Corps of Engineers Regulatory Field Office. Any disposal of sand to the ocean beach should occur between November 1 and April 30 when recreational usage is low. Only clean sand should be used and no dredged sand from closed shell fishing areas may be used. If beach disposal were to occur at times other than stated above or if sand from a closed shell fishing area is to be used, a swimming advisory shall be posted, and a press release shall be issued.

3.8. Preservation of Submerged Aquatic Vegetation

Adverse impacts to Submerged Aquatic Vegetation (SAV) are not authorized by any NWP within any of the twenty coastal counties defined by North Carolina's Coastal Area Management Act of 1974 (CAMA).

4.0 Additional Regional Conditions Applicable to Specific Nationwide Permits

The following regional conditions are required for NWP #12 - Utility Line Activities:

4.1. Directional Drilling or Boring

Pipeline/utility line construction through jurisdictional waters and wetlands will be accomplished utilizing directional drilling/boring methods to the maximum extent practicable.

4.2. Temporary Discharge and Fill

Temporary discharge of excavated or fill material into wetlands and waters of the United States will be for the absolute minimum period of time necessary to accomplish the work. Temporary discharges will be fully contained with appropriate erosion control or containment methods or otherwise such fills will consist of non-erodible materials.

4.3. Work Corridor Restrictions

The work area authorized by this permit, including temporary and/or permanent fills, will be minimized to the greatest extent practicable. Justification for work corridors exceeding forty (40) feet in width is required and will be based on pipeline diameter and length, size of equipment required to construct the utility line, and other construction information deemed necessary to support the request. The applicant is required to provide this information to the Corps with the initial notification package.

4.4. Depth Requirement in Federal Channels

In areas where a sub-aqueous utility line is to cross a Federally maintained channel, (i.e., the Atlantic Intracoastal Waterway [AIWW]), the line will be buried at least six (6) feet below the depth of the authorized channel. For areas outside Federally-maintained channels, sub-aqueous lines must be installed at a minimum depth of two (2) feet below the substrate when such lines might interfere with navigation.

4.5. Clearance Requirement for Non-electric Aerial Lines

The minimum clearance for aerial communication lines, or any lines not transmitting electrical power, will be ten (10) feet above the clearance required for nearby stationary bridges as established by the U.S. Coast Guard. In the event the U.S. Coast Guard has not established a bridge clearance, minimum vertical clearances for power and aerial lines will not be less than required by Section 23, Rule 232, of the latest revision of the National Electrical Safety Code (ANSI C2). Clearances will not be less than shown in Table 232-1, Item 7, ANSI C2.

4.6. Reference Conditions for Electrical Aerial Lines

The clearance for an aerial line is based on the low point of the line under conditions that produce the greatest sag, taking into consideration temperature, load, wind, length or span and the type of supports. The minimum clearance for an aerial electrical power transmission line crossing navigable waters shall be governed by the system voltage, as indicated below:

Nominal System Voltage, kilovolt	Minimum Clearance <u>Above Bridge Clearance (As Established by the U.S. Coast Guard)</u>
115 and below	20 feet
138	22
161	24
230	26
350	30
500	35
700	42
750 to 765	45

4.7. Restoration of Wetland Areas Using Native Vegetation

A plan to restore and re-vegetate wetland areas cleared for construction must be submitted with the required PCN. Cleared wetland areas shall be re-vegetated to the maximum extent practicable with native species of canopy, shrub, and herbaceous species. Fescue grass shall not be used.

4.8. Compensatory Mitigation for Permanently Maintained Corridors

For the purposes of this NWP, any permanently maintained corridor along the utility ROW shall be considered a permanent impact and a compensatory mitigation plan will be required for all such impacts associated with the requested activity.

4.9. Rip-rap Restriction

Use of rip-rap or any other engineered structures to stabilize a stream bed should be avoided to the maximum extent possible.

The following regional conditions are required for NWP # 13 – Bank Stabilization:

4.1. Prohibited Materials

Unanchored trees, treetops, or debris may not be used as stream bank stabilization material.

4.2. Suitable Materials

Properly anchored and cabled structural stabilization techniques, such as timber crib structures, revetments, and root wads, are acceptable materials to stabilize stream banks.

The following regional conditions are required for NWP #14 - Linear Transportation Crossings:

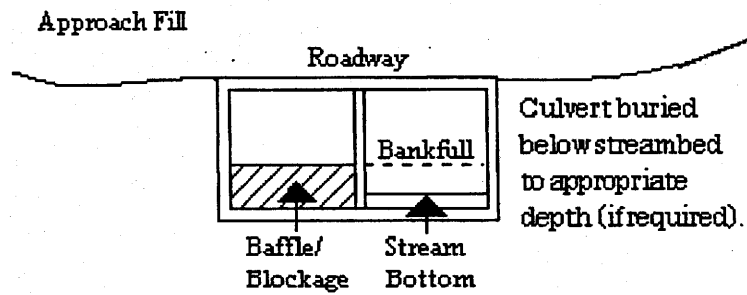
4.1. Natural Channel Design

Applicants shall employ natural channel design (see definition below) to the maximum extent practicable for stream relocations. In the event it is not practicable to employ natural channel design, any stream relocation shall be considered a permanent impact and the applicant shall provide a mitigation plan to compensate for the loss of aquatic function associated with the proposed activity.

Natural Channel Design: A geomorphologic approach to stream restoration based on an understanding of valley type, general watershed conditions, dimension, pattern, profile, hydrology and sediment transport of natural, stable channels (reference condition) and applying this understanding to the reconstruction of a stable channel.

4.2. Maintenance of Bank-full Flows

Bank-full flows (or less) shall be accommodated through maintenance of the existing bank-full channel cross sectional area. Additional culverts at such crossings shall be allowed only to receive flows exceeding bank-full.

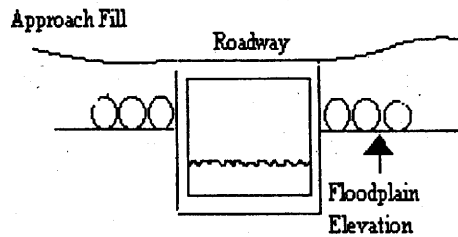


4.3. Maintenance of Floodplain Elevation

Where adjacent floodplain is available, flows exceeding bank-full should be accommodated by installing culverts at the floodplain elevation.

4.4. Prohibition to Create Upland from Waters of the US

This NWP authorizes only upland to upland crossings and cannot be used in combination with Nationwide Permit 18 to create upland within waters of the United States, including wetlands.



4.5. Tidal Water Restrictions

This NWP cannot be used for private projects located in tidal waters or tidal wetlands.

NC DIVISION OF WATER QUALITY - GENERAL CERTIFICATION CONDITIONS

For the most recent General Certification conditions, call the NC Division of Water Quality, Wetlands/401 Certification Unit at (919) 733-1786 or access the following website:
<http://h2o.enr.state.nc.us/ncwetlands/certs.html>

NC DIVISION OF COASTAL MANAGEMENT - STATE CONSISTENCY

In a letter dated May 7, 2007, the North Carolina Division of Coastal Management found this NWP consistent with the North Carolina Coastal Zone Management Program. Updates on CAMA Consistency for NC can be found on the NC DCM web site at:
<http://dcm2.enr.state.nc.us/Permits/consist.htm>

EASTERN BAND OF THE CHEROKEE INDIANS TRIBAL WATER QUALITY CERTIFICATIONS

In a letter dated May 8, 2007, US EPA, on behalf of the Eastern Band of Cherokee Indians, provided Tribal General Conditions for Nationwide Permits on Cherokee Indian Reservation. These Tribal General Conditions are located on the Corps website at:
<http://www.saw.usace.army.mil/WETLANDS/NWP2007/EBCI-certs.html>

Citations:

2007 Nationwide Permits Public Notice for Final Issue Date: March 15, 2007

Correction Notice for Nationwide Permits, Federal Register / Vol. 72, No. 88 / Tuesday, May 8, 2007 / Notices p.26082

2007 SAW Regional Conditions – Authorized June 1, 2007

This and other information can be found on the Corps web site at:
<http://www.saw.usace.army.mil/WETLANDS/NWP2007/nationwide-permits.html>




I 274

Michael F. Easley, Governor

William G. Ross Jr., Secretary
North Carolina Department of Environment and Natural Resources

Coleen H. Sullins, Director
Division of Water Quality



October 21, 2008
Henderson County
DWQ Project 20081327
TIP No. R-4430
NCSR 1783 (Upward Road)

Approval of 401 Water Quality Certification with Additional Conditions

Dr. Greg Thorpe, PhD., Manager
Project Development and Environmental Analysis
North Carolina Department of Transportation
1548 Mail Service Center
Raleigh, North Carolina, 27699-1548

Dear Dr. Thorpe:

You have our approval, in accordance with the conditions listed below, for the following impacts to Bat Fork Creek, three (3) unnamed tributaries to Bat Fork Creek, an unnamed tributary to Dunn Creek, two (2) unnamed tributaries to King Creek and 0.10 acre of wetlands, for the purpose of widening and constructing a multi-lane roadway on NCSR 1783 (Upward Road) in Henderson County:

Table 1-Stream Impacts in the French Broad River Basin for R-4430

Site	Utility Line Construction (lf)	Permanent Fill in Intermittent Stream (lf)	Temporary Fill in Intermittent Stream (lf)	Permanent Fill in Perennial Stream (lf)	Temporary Fill in Perennial Stream (lf)	Bank Stabilization (lf)	Total Stream Impact (lf)	Stream Impacts Requiring Mitigation (lf)
Site 1	0	0	0	126	20	36	182	0
Site 2	0	0	0	117	16	0	133	0
Site 3	0	0	0	114	10	0	124	0
Site 4	0	0	0	110	76	25	211	0
Site 5	24	0	0	41	0	0	65	0
Site 6	0	78	12	0	0	9	99	0
Site 9	0	150	21	0	0	10	181	0
Total	24	228	33	508	122	80	995	0

Total Permanent Stream Impact for Project: 891 linear feet. Total Bank Stabilization for Project: 80 linear feet. Total Temporary Impacts from Utility Line Construction: 24 linear feet.

Table 2-Wetland Impacts in the French Broad River Basin for R-4430 (Scrub-Shrub)

Site	Fill (ac)	Fill (temporary) (ac)	Excavation (ac)	Mechanized Clearing (ac)	Hand Clearing (ac)	Area under Bridge (ac)	Total Wetland Impact (ac)
Site 7	0.06	0	0.01	0	0	0	0.07
Site 8	0.03	0	0	0	0	0	0.03
Total	0.09	0	0.01	0	0	0	0.10

Total Wetland Impact for Project: 0.10 acres.



Dr. Greg Thorpe, PhD.
October 21, 2008
Page Two

The project should be constructed in accordance with your application dated August 22, 2008 (received August 28, 2008), including the environmental commitments made in the application letter. After reviewing your application, we have decided that these impacts are covered by General Water Quality Certification Nos. 3689, 3699 and 3704, corresponding to the U.S. Army Corps of Engineers Nationwide Permit Numbers 13, 12 and 14. In addition, you should acquire any other federal, state or local permits before you proceed with your project including (but not limited to) Sediment and Erosion Control, Non-Discharge and Water Supply Watershed regulations.

This approval is valid solely for the purpose and design described in your application (unless modified below). Should your project change, you must notify the DWQ and submit a new application. If the property is sold, the new owner must be given a copy of this Certification and approval letter, and is thereby responsible for complying with all conditions. If total wetland fills for this project (now or in the future) exceed one acre, or if total impacts to streams (now or in the future) exceed 150 linear feet, compensatory mitigation may be required as described in 15A NCAC 2H .0506 (h) (6) and (7). *For this approval to be valid, you must follow the conditions listed in the attached certification and any additional conditions listed below.*

Condition(s) of Certification:

1. Stormwater Best Management Practices (BMP's) shall be constructed as shown on the design plans in your application dated August 22, 2008 (received August 28, 2008).
2. NCDOT shall implement *Design Standards in Sensitive Watersheds* [15A NCAC 4B.0124 (a)-(e)] for the portions of the construction corridor draining to Bat Fork Creek.
3. There shall be no excavation from or waste disposal into, jurisdictional wetlands or waters associated with this permit without appropriate modification. Should waste or borrow sites, or access roads to waste or borrow sites, be located in wetlands or streams, compensatory mitigation will be required since that is a direct impact from road construction activities.
4. Sediment and erosion control measures must be installed and maintained on the project site until all disturbed soils are permanently stabilized. All bare soil should be seeded as soon as possible following disturbance. Erosion control matting shall be used in conjunction with appropriate seeding on disturbed stream banks. Matting should be secured in place with staples or wherever possible, live stakes of native trees. Tall fescue shall not be used in riparian areas.
5. Adequate sedimentation and erosion control measures must be installed and maintained on the project site to minimize sediment transport to downstream aquatic resources. Temporary cover (wheat, millet, or other similar annual grain) or permanent herbaceous cover should be planted on all bare soil within 15 days of ground disturbing activities to provide long-term erosion control. Erosion control matting should be used in conjunction with appropriate seeding on disturbed soil in steep slope and riparian areas. Steep slopes are defined as those slopes graded at an angle which cannot retain vegetative cover. Matting shall be secured in place with staples or whenever possible, live stakes of native trees. Straw mulch and tall fescue shall not be used in the riparian areas.
6. Bridge deck drains should not discharge directly into the streams. Stormwater shall be directed across the bridge and pre-treated through site-appropriate means (grassed swales, pre-formed scour holes, vegetated buffers, etc.) before entering the stream. Please refer to the most current version of *Stormwater Best Management Practices*. Stormwater shall be managed in accordance with your State Stormwater Permit issued by the Division of Water Quality.
7. Strict adherence to the most recent version of NCDOT's Best Management Practices For Bridge Demolition and Removal approved by the US Army Corps of Engineers is a condition of the 401 Water Quality Certification.
8. The post-construction removal of any temporary bridge structures must return the project site to its preconstruction contours and elevations. The impacted area shall be revegetated with appropriate native species.
9. Strict adherence to the most recent version of NCDOT's Best Management Practices For Bridge Demolition and Removal approved by the US Army Corps of Engineers is a condition of the 401 Water Quality Certification.

10. For projects impacting waters classified by the NC Environmental Management Commission as Trout (Tr), High Quality Waters (HQW) or Water Supply I or II (WS-I, WS-II), stormwater shall be directed to vegetated buffer areas, grass-lined ditches or other means appropriate to the site for the purpose of pre-treating stormwater runoff prior to discharging directly into streams. Please refer to the most current version of *Stormwater Best Management Practices*. Mowing of existing vegetated buffer areas is strongly discouraged.
11. If multiple pipes or barrels are required, that shall be designed to mimic natural stream cross section as closely as possible including pipes or barrels at flood plain elevation and/or sills where appropriate. Widening the stream channel should be avoided. Stream channel widening at the inlet or outlet end of structures typically decreases water velocity causing sediment deposition that requires increased maintenance and disrupts aquatic life passage.
12. Stream realignment shall be performed in accordance with the plans submitted with the 401 Certification application.
13. The dimension, pattern and profile of the stream, above and below the new culvert and old bridge, shall not be modified. Disturbed floodplains and streams shall be restored to natural geomorphic conditions.
14. Native riparian vegetation (e.g. rhododendron, dog hobble, willows, alders, sycamores, dogwoods, black walnut and red maple) must be reestablished within the construction limits of the project by the end of the growing season following completion of construction.
15. The use of rip-rap above the Normal High Water Mark shall be minimized. Any rip-rap placed for stream stabilization shall be placed in stream channels in such a manner that it does not impede aquatic life passage.
16. Rip-rap shall not be placed in the active thalweg channel or placed in the streambed in a manner that precludes aquatic life passage. Bioengineering boulders or structures should be properly designed, sized and installed.
17. Heavy equipment shall be operated from the banks rather than in the stream channels in order to minimize sedimentation and reduce the introduction of other pollutants into the stream.
18. All mechanized equipment operated near surface waters must be regularly inspected and maintained to prevent contamination of stream waters from fuels, lubricants, hydraulic fluids, or other toxic materials.
- * 19. The Permittee shall ensure that the final design drawings adhere to the permit and to the permit drawings submitted for approval.
20. Discharging hydroseed mixtures and washing out hydroseeders and other equipment in or adjacent to surface waters is prohibited.
21. No rock, sand or other materials shall be dredged from the stream channel, except where authorized by this certification.
22. A copy of this Water Quality Certification shall be maintained on the construction site at all times. In addition, the Water Quality Certification and all subsequent modifications, if any, shall be maintained with the Division Engineer and the on-site project manager.
23. All fill slopes located in jurisdictional wetlands shall be placed at slopes no flatter than 3:1, unless otherwise authorized by this certification.
24. During the construction of the project, no staging of equipment of any kind is permitted in waters of the U.S., or protected riparian buffers.
25. The outside buffer, wetland or water boundary located within the construction corridor approved by this authorization shall be clearly marked by highly visible fencing prior to any land disturbing activities. Impacts to areas within the fencing are prohibited unless otherwise authorized by this certification.
26. The permittee and its authorized agents shall conduct its activities in a manner consistent with State water quality standards (including any requirements resulting from compliance with §303(d) of the Clean Water Act) and any other appropriate requirements of State and Federal law. If DWQ determines that such standards or laws are not being met (including the failure to sustain a designated or achieved use) or that State or Federal law is being violated, or that further conditions are necessary to assure compliance, DWQ may reevaluate and modify this certification.
27. The issuance of this certification does not exempt the Permittee from complying with any and all statutes, rules, regulations or ordinances that may be imposed by other government agencies (i.e. local, state, and federal) having jurisdiction, including but not limited to applicable buffer rules, stormwater management rules, soil erosion and sedimentation control requirements, etc.
28. The Permittee shall report any violations of this certification to the Division of Water Quality within 24-hours of discovery.

Dr. Greg Thorpe, PhD.
October 21, 2008
Page Four

- * 29. Upon completion of the project, the NCDOT Division Engineer shall complete and return the enclosed "Certificate of Completion Form" to notify NCDWQ when all work included in the §401 Certification has been completed. This form shall be returned to the Transportation Permitting Unit of the NC Division of Water Quality, 2321 Crabtree Blvd., Suite 250, Raleigh, North Carolina 27604.

Violations of any condition herein set forth may result in revocation of this Certification and may result in criminal and/or civil penalties. This Certification shall become null and void unless the above conditions are made conditions of the Federal 404 and/or Coastal Area Management Act Permit. This Certification shall expire upon the expiration of the 404 or CAMA permit.

If this Certification is unacceptable to you have the right to an adjudicatory hearing upon written request within sixty (60) days following receipt of this Certification. This request must be in the form of a written petition conforming to Chapter 150B of the North Carolina General Statutes and filed with the Office of Administrative Hearings, 6714 Mail Service Center, Raleigh, N.C. 27699-6714. If modifications are made to an original Certification, you have the right to an adjudicatory hearing on the modifications upon written request within sixty (60) days following receipt of the Certification. Unless such demands are made, this Certification shall be final and binding.

Sincerely,

Roger C. Edwards
for Coleen H. Sullins, Director
Division of Water Quality

- cc: David Baker, USACE, Asheville Field Office
- J. B. Setzer, P.E., Division 14 Engineer
- Mark Davis, Division 14, DEO
- Ed Ingle, Roadside Environmental
- Marla Chambers, NCWRC
- Transportation Permitting Unit
- Asheville Regional Office

Water Quality Certification N^o. 3699 278

**GENERAL CERTIFICATION FOR PROJECTS ELIGIBLE
FOR U.S. ARMY CORPS OF ENGINEERS NATIONWIDE PERMIT
NUMBERS 12 (UTILITY LINE ACTIVITIES) AND 47 (PIPELINE SAFETY PROGRAM
DESIGNATED TIME SENSITIVE INSPECTIONS AND REPAIRS),
AND RIPARIAN AREA PROTECTION RULES (BUFFER RULES)**

Water Quality Certification Number 3699 is issued in conformity with the requirements of Section 401, Public Laws 92-500 and 95-217 of the United States and subject to the North Carolina Division of Water Quality (DWQ) Regulations in 15A NCAC 2H, Section .0500 and 15A NCAC 2B .0200 for the discharge of fill material to waters and wetland areas as described in 33 CFR 330 Appendix A (B) (12) and Nationwide Permit No. 47 of the Corps of Engineers regulations including any fill activity for utility line backfill and bedding, and for the Riparian Area Protection Rules (Buffer Rules) in 15A NCAC 2B .0200.

The State of North Carolina certifies that the specified category of activity will not violate applicable portions of Sections 301, 302, 303, 306 and 307 of the Public Laws 92-500 and 95-217 if conducted in accordance with the conditions hereinafter set forth.

This General Certification does *not* authorize any permanent changes in pre-construction elevation contours in waters or wetlands or stream dimension, pattern or profile.

Activities covered by this General Certification *do not* require written approval from the Division of Water Quality (the "Division") as long as they comply with the Conditions listed below. ***Written approval is required if the maintenance corridor is greater than 15 feet wide. Gas pipelines may have a maintenance corridor larger than fifteen feet if mitigation is provided for these additional wetland fills.***

If any of these Conditions cannot be met, or if the activities are associated with, or in response to a Notice of Violation or an enforcement action initiated by the Division of Water Quality or the Division of Land Resources, then written approval from the Division is required to use this Certification. Activities that are located within river basins with Riparian Area Protection Rules (Buffer Rules) require written approval unless listed in the Table of Uses as "EXEMPT".

* In accordance with North Carolina General Statute Section 143-215.3D(e), any requirement for written approval for a 401 Water Quality Certification must include the appropriate fee. If a project also requires a CAMA Permit, then one payment to both agencies shall be submitted and will be the higher of the two fees.

Conditions of Certification:

1. No Impacts Beyond Thresholds that Qualify for this Certification

No waste, spoil, solids, or fill of any kind shall occur in wetlands, waters, or riparian areas beyond the thresholds established for use of this Certification, including incidental impacts. All construction activities, including the design, installation, operation, and maintenance of sediment and erosion control Best Management Practices, shall be performed so that no violations of state water quality standards, statutes, or rules occur.

2. Standard Erosion and Sediment Control Practices

Erosion and sediment control practices must be in full compliance with all specifications governing the proper design, installation and operation and maintenance of such Best Management Practices:

- a. Design, installation, operation, and maintenance of the sediment and erosion control measures must be such that they equal, or exceed, the requirements specified in the most recent version of the *North Carolina Sediment and Erosion Control Manual*. The devices shall be maintained on all construction sites, borrow sites, and waste pile (spoil) projects, including contractor-owned or leased borrow pits associated with the project.
 - b. For borrow pit sites, the erosion and sediment control measures must be designed, installed, operated, and maintained in accordance with the most recent version of the *North Carolina Surface Mining Manual*.
 - c. Reclamation measures and implementation must comply with the reclamation in accordance with the requirements of the Sedimentation Pollution Control Act and the Mining Act of 1971.
 - d. Sufficient materials required for stabilization and/or repair of erosion control measures and stormwater routing and treatment shall be on site at all times.
 - e. If the project occurs in waters or watersheds classified as Primary Nursery Areas (PNA's), Trout (Tr), SA, WS-I, WS-II, High Quality (HQW), or Outstanding Resource (ORW) waters, then the sediment and erosion control requirements contained within *Design Standards in Sensitive Watersheds* (15A NCAC 04B .0124) supercede all other sediment and erosion control requirements.
3. No Sediment and Erosion Control Measures in Wetlands or Waters

Sediment and erosion control measures should not be placed in wetlands or waters without approval by the Division. . . If placement of sediment and erosion control devices in wetlands and waters is unavoidable, design and placement of temporary erosion control measures shall not be conducted in a manner that may result in dis-equilibrium of wetlands or stream beds or banks, adjacent to or upstream and down stream of the above structures. All sediment and erosion control devices shall be removed and the natural grade restored within two (2) months of the date that the Division of Land Resources or locally delegated program has released the project.

4. Construction Stormwater Permit NCG010000

Upon the approval of an Erosion and Sedimentation Control Plan issued by the Division of Land Resources (DLR) or a DLR delegated local erosion and sedimentation control program, an NPDES General stormwater permit (NCG010000) administered by the Division is automatically issued to the project. This General Permit allows stormwater to be discharged during land disturbing construction activities as stipulated by conditions in the permit. If your project is covered by this permit [applicable to construction projects that disturb one (1) or more acres], full compliance with permit conditions including the sedimentation control plan, self-monitoring, record keeping and reporting requirements are required. A copy of this permit and monitoring report forms may be found at http://h2o.enr.state.nc.us/su/Forms_Documents.htm.

5. Construction Moratoriums and Coordination

All moratoriums on construction activities established by the NC Wildlife Resources Commission (WRC), US Fish and Wildlife Service (USFWS), NC Division of Marine Fisheries (DMF), or National Marine Fisheries Service (NMFS) to protect trout, anadromous fish, larval/post-larval fishes and crustaceans, or other aquatic species of concern shall be implemented.

Work within the twenty-five (25) designated trout counties or identified state or federal endangered or threatened species habitat shall be coordinated with the appropriate WRC, USFWS, NMFS, and/or DMF personnel.

Water Quality Certification N^o. 3699 280

6. Work in the Dry

All work in or adjacent to stream waters shall be conducted in a dry work area. Approved best management practices from the most current version of the NC Sediment and Erosion Control Manual, or the NC DOT Construction and Maintenance Activities Manual, such as sandbags, rock berms, cofferdams, and other diversion structures shall be used to minimize excavation in flowing water.

7. Riparian Area Protection (Buffer) Rule

Activities located in the protected 50-foot wide riparian areas (whether jurisdictional wetlands or not) within the Neuse, Tar-Pamlico, Catawba, and Randleman (or any other basin with buffer rules), shall be limited to "uses" identified within and constructed in accordance with 15A NCAC 2B .0233, .0259, .0250 and .0243, and shall be located, designed, constructed, and maintained to have minimal disturbance to protect water quality to the maximum extent practicable through the use of best management practices. All buffer rule requirements, including diffuse flow requirements, must be met.

8. Water Supply Watershed Buffers

The 30-foot wide vegetative buffer (low-density development) or the 100-foot wide (high-density development) must be maintained adjacent to all perennial waters except for allowances as provided in the Water Supply Watershed Protection Rules [15A NCAC 2B .0212 through .0215].

9. Any rip rap required for normal pipe burial and stabilization shall be buried such that the original stream elevation is restored and maintained.

10. Compensatory Mitigation

In accordance with 15A NCAC 2H .0506 (h), compensatory mitigation may be required for losses of 150 linear feet or more of streams and/or one (1) acre or more of wetlands. For linear, public transportation projects, impacts equal to or exceeding 150 linear feet per stream shall require mitigation.

Compensatory stream mitigation shall be required at a 1:1 ratio for all perennial and intermittent stream impacts in watersheds classified as ORW, HQW, Trout, WS-I and WS-II.

Buffer mitigation may be required for any project with Buffer Rules in effect at the time of application for buffer impacts resulting from activities classified as "Allowable with Mitigation" within the "Table of Uses" section of the Buffer Rules or require a variance under the Buffer Rules.

A determination of buffer, wetland and stream mitigation requirements shall be made by the Division for any application for this Certification. Design and monitoring protocols shall follow the US Army Corps of Engineers Wilmington District *Stream Mitigation Guidelines* (April 2003), or its subsequent updates. Compensatory mitigation plans shall be submitted for written Division approval as required in those protocols. Alternatively, the Division will accept payment into an in-lieu fee program or credit purchase from a mitigation bank.

Finally, the mitigation plan must be implemented and/or constructed before any permanent building or structure on site is occupied. In the case of public road projects, the mitigation plan must be implemented before the road is opened to the public. Proof of payment to an in-lieu fee program or mitigation bank must be provided to the Division to satisfy this requirement.

11. For all activities requiring re-alignment of streams, a stream relocation plan must be included for written Division approval. Relocated stream designs should include the same dimensions, patterns and profiles as the existing channel (or a stable reference reach if the existing channel is unstable), to the maximum extent practical. The new channel should be constructed in the dry and water shall not be turned into the new channel until the banks are stabilized. Vegetation used for bank stabilization shall be limited to native woody species, and should include establishment of a 30-foot wide wooded and an adjacent 20-foot wide vegetated buffer on both sides of the relocated channel to the maximum extent practical. A transitional phase incorporating coir fiber and seedling establishment is allowable. Rip-rap, A-Jacks, concrete, gabions or other hard structures may be allowed if it is necessary to maintain the physical integrity of the stream, but the applicant must provide written justification and any calculations used to determine the extent of rip-rap coverage. Please note that if the stream relocation is conducted as a stream restoration as defined in the US Army Corps of Engineers Wilmington District, April 2003 *Stream Mitigation Guidelines* (or its subsequent updates), the restored length can be used as compensatory mitigation for the impacts resulting from the relocation.
12. For sewer lines, the edge of the construction corridor shall not be installed parallel to and closer than 10 feet to a stream except for the following classifications; 50 feet to waters classified as WS (except WS-I or WS-V), B, SA, ORW, HQW, or SB from normal high water (or tide elevation) and wetlands; or 100 feet to private or public water supply sources or waters classified as WS-I waters or Class I or Class II impounded reservoirs used as a source of drinking water in accordance with 15A NCAC 02T .0305(f).

Utility lines shall not cross a stream channel at other than a near-perpendicular direction (i.e., stream channel crossings shall not be at an angle of less than 75 degrees or more than 105 degrees to the stream bank).
13. Any wastewater line that crosses any stream shown on the most recent version of the 1:24,000 USGS topographic map or NRCS (SCS) County Soil Survey as permanent or intermittent shall be installed either a) with no joints connected within the footprint of a stream channel or within two (2) feet of the stream banks in the case of plastic or PVC pipes or b) with properly bedded and supported ductile iron. *Otherwise, written approval from DWQ is required.*
14. If concrete is used during the construction, then a dry work area should be maintained to prevent direct contact between curing concrete and stream water. Water that inadvertently contacts uncured concrete should not be discharged to surface waters due to the potential for elevated pH and possible aquatic life/fish kills.
15. Herbicides can be applied in wetlands or other waters only when applied by a certified applicator, and in strict accordance with product labeling.
16. Placement of rip-rap shall be restricted to the stream bottom and banks directly impacted by the placement of the utility line. Rip-rap shall only be used below the normal high water level. The stream berm must be restored to the original contour after construction. Placement of rip-rap or other materials shall not result in de-stabilization of the stream bed or banks upstream of downstream of the crossing.
17. Annual native species suitable for wet locations shall be planted and established within jurisdictional wetlands for soil and erosion control. Non-native perennials such as fescue are prohibited.

Water Quality Certification N^o. 3699 282

18. A one-time application of fertilizer to re-establish vegetation is allowed, but is restricted to no closer than 10 feet (3 meters) of streams. Any fertilizer application must comply with all other Federal, State and Local regulations.
19. The construction corridor (including access roads and stockpiling of materials) is limited to 40 feet (12.2 meters) in width in wetlands and across stream channels and must be minimized to the maximum extent practicable.
20. Permanent, maintained access corridors shall be restricted to the minimum width practicable and shall not exceed 15 feet in width except at manhole locations. A 15-foot by 15-foot perpendicular vehicle turnaround must be spaced at least 500 feet (152.4 meters) apart.
21. An anti-seep collar shall be placed at the downstream (utility line gradient) wetland boundary and every 150 feet (45.7 meters) up the gradient until the utility exits the wetland for buried utility lines. Anti-seep collars may be constructed with class B concrete, compacted clay, PVC pipe, or metal collars. Wetland crossings that are directionally drilled, and perpendicular wetland crossings that are open cut and less than 150 feet (45.7 meters) long do not require anti-seep collars. The compacted clay shall have a specific discharge of 1 X 10⁻⁵ cm/sec or less. A section and plan view diagram is attached for the anti-seep collars.

The following specifications shall apply to class B concrete:

- a) Minimum cement content, sacks per cubic yard with rounded course aggregate 5.0
 - b) Minimum cement content, sacks per cubic yard with angular course aggregate 5.5
 - c) Maximum water-cement ratio gallons per sack 6.8
 - d) Slump range 2" to 4"
 - e) Minimum strength - 28 day psi 2,500
22. The applicant shall have a specific plan for restoring wetland contours. Any excess material will be removed to a high ground disposal area.
 - * 23. If an environmental document is required under NEPA or SEPA, then this General Certification is not valid until a Finding of No Significant Impact (FONSI) or Record of Decision (ROD) is issued by the State Clearinghouse.
 24. In the twenty (20) coastal counties, the appropriate DWQ Regional Office must be contacted to determine if Coastal Stormwater Regulations will be required.
 25. This General Certification does not relieve the applicant of the responsibility to obtain all other required Federal, State or local approvals.
 - * 26. When written authorization is required for use of this certification, upon completion of all permitted impacts included within the approval and any subsequent modifications, the applicant shall be required to return the certificate of completion attached to the approval. One copy of the certificate shall be sent to the DWQ Central Office in Raleigh at 1650 Mail Service Center, Raleigh, NC, 27699-1650.
 - * 27. When written approval is required, the applicant is required to use the Certificate of Completion form attached to the cover letter to notify the Division when all activities authorized by this General Certification have been completed.
 28. This General Certification shall expire three (3) years from the date of issuance of the written approval letter or on the same day as the expiration date of the corresponding Nationwide Permit 12. The conditions in effect on the date of issuance of Certification for a specific project shall remain in effect for the life of the project, regardless of the expiration date of this

Water Quality Certification N^o. 3699 283

Certification. If the construction process for approved activities will overlap the expiration and renewal date of the corresponding 404 Permit and the Corps allows for continued use of the 404 Permit, then the General Certification shall also remain in effect without requiring re-application and re-approval to use this Certification for the specific impacts already approved.

29. The applicant/permittee and their authorized agents shall conduct all activities in a manner consistent with State water quality standards (including any requirements resulting from compliance with §303(d) of the Clean Water Act), and any other appropriate requirements of State and Federal Law. If the Division determines that such standards or laws are not being met, including failure to sustain a designated or achieved use, or that State or Federal law is being violated, or that further conditions are necessary to assure compliance, then the Division may reevaluate and modify this General Water Quality Certification.

Non-compliance with or violation of the conditions herein set forth by a specific fill project may result in revocation of this General Certification for the project and may also result in criminal and/or civil penalties.


The Director of the North Carolina Division of Water Quality may require submission of a formal application for individual certification for any project in this category of activity, if it is determined that the project is likely to have a significant adverse effect upon water quality including state or federally listed endangered or threatened aquatic species or degrade the waters so that existing uses of the wetland or downstream waters are precluded.

Public hearings may be held for specific applications or group of applications prior to a certification decision if deemed in the public's best interest by the Director of the North Carolina Division of Water Quality.

Effective date: November 1, 2007

DIVISION OF WATER QUALITY

By



Coleen H. Sullins

Director

History Note: Water Quality Certification Number 3699 replaces Water Quality Certification Number 2664 issued on January 21, 1992, Water Quality Certification Number 3022 issued on September 6, 1995, Water Quality Certification (WQC) Number 3101 issued on February 11, 1997, Water Quality Certification Number 3288 issued on June 1, 2000, Water Quality Certification Number 3374 issued on March 18, 2002, and Water Quality Certification Number 3625 issued on March 19, 2007. This General Certification is rescinded when the Corps of Engineers reauthorize Nationwide 12 or when deemed appropriate by the Director of the Division of Water Quality.

GENERAL CERTIFICATION FOR STREAM RESTORATION, ENHANCEMENT AND STABILIZATION PROJECTS AND WETLAND AND RIPARIAN RESTORATION AND CREATION ACTIVITIES INCLUDING THOSE ELIGIBLE FOR U.S. ARMY CORPS OF ENGINEERS NATIONWIDE PERMIT NUMBERS 13 (BANK STABILIZATION) AND 27 (WETLAND AND RIPARIAN RESTORATION AND CREATION), AND REGIONAL PERMIT 197800080 (BULKHEADS AND RIPRAP) AND RIPARIAN AREA PROTECTION RULES (BUFFER RULES)

Water Quality Certification Number 3689 is issued in conformity with the requirements of Section 401, Public Laws 92-500 and 95-217 of the United States and subject to the North Carolina Division of Water Quality Regulations in 15A NCAC 2H .0500 and 15A NCAC 2B .0200 for the discharge of fill material to waters as described in 33 CFR 330 Appendix A (B) (13) and (27) of the Corps of Engineers regulations (i.e., Nationwide Permit Numbers 13 and 27) and Regional Permit 197800080. The category of activities shall include stream bank stabilization or stream restoration activity as long as impacts to waters or significant wetlands are minimized; wetland and riparian restoration or creation; and the construction and maintenance of bulkheads on non-Federal Energy Regulatory Commission (FERC) lakes.

The State of North Carolina certifies that the specified category of activity will not violate applicable portions of Sections 301, 302, 303, 306 and 307 of the Public Laws 92-500 and 95-217 if conducted in accordance with the conditions set forth.

- * All proposed fill or modification of wetlands and/or waters, including streams and streambanks, under this General Certification requires application to, and written approval from the Division of Water Quality (the "Division"), regardless of the purpose of the restoration, enhancement, stabilization, or creation activity.

Bank Stabilization projects qualifying for Nationwide Permit 13 for erosion protection of up to 500 feet of stream banks to protect property are exempt from the requirement for written approval.

- * Any impacts to riparian buffers associated with this work in the Neuse, Tar-Pamlico, Randleman and Catawba River Basins (or any other basins with Riparian Area Protection Rules [Buffer Rules] in effect at the time of application [in accordance with 15A NCAC 2B .0200]) will require written approval, *unless* the activities are listed as "EXEMPT" from these Rules.
- * In accordance with North Carolina General Statute Section 143-215.3D(e), written approval for a 401 Water Quality General Certification must include the appropriate fee. If a project also requires a CAMA Permit, then one payment to both agencies shall be submitted and will be the higher of the two fees.

Conditions of Certification:

1. Activities shall meet the definitions, design, and monitoring protocols specified within the US Army Corps of Engineers Wilmington District *Regulatory Guidance Letter* (RGL02-02) and the *Stream Mitigation Guidelines* (April 2003) or any subsequent updates to these documents.
2. No waste, spoil, solids, or fill of any kind shall occur in wetlands, waters, or riparian areas beyond the footprint of the impacts depicted in the Pre-construction Notification and/or those authorized by this Certification, including incidental impacts. All construction activities, including the design, installation, operation, and maintenance of sediment and erosion control

Best Management Practices, shall be performed so that no violations of state water quality standards, statutes, or rules occur.

3. Standard Erosion and Sediment Control Practices

Erosion and sediment control practices must be in full compliance with all specifications governing the proper design, installation and operation and maintenance of such Best Management Practices:

- a. Design, installation, operation, and maintenance of the sediment and erosion control measures must be such that they equal, or exceed, the requirements specified in the most recent version of the *North Carolina Sediment and Erosion Control Manual*. The devices shall be maintained on all construction sites, borrow sites, and waste pile (spoil) projects, including contractor-owned or leased borrow pits associated with the project.
- b. For borrow pit sites, the erosion and sediment control measures must be designed, installed, operated, and maintained in accordance with the most recent version of the *North Carolina Surface Mining Manual*.
- c. Reclamation measures and implementation must comply with the requirements of the Sedimentation Pollution Control Act and the Mining Act of 1971.
- d. Sufficient materials required for stabilization and/or repair of erosion control measures and stormwater routing and treatment shall be on site at all times, except for publicly funded linear transportation projects when materials can be accessed offsite in a timely manner..
- e. If the project occurs in waters or watersheds classified as Primary Nursery Areas (PNA's), Trout (Tr), SA, WS-I, WS-II, High Quality (HQW), or Outstanding Resource (ORW) waters, then the sediment and erosion control requirements contained within *Design Standards in Sensitive Watersheds* (15A NCAC 04B .0124) supercede all other sediment and erosion control requirements.

4. No Sediment and Erosion Control Measures in Wetlands or Waters

Sediment and erosion control measures should not be placed in wetlands or waters outside of the permitted impact areas without prior approval by the Division. If placement of sediment and erosion control devices in wetlands and waters is unavoidable, design and placement of temporary erosion control measures shall not be conducted in a manner that may result in dis-equilibrium of wetlands or stream beds or banks, adjacent to or upstream and down stream of the above structures. All sediment and erosion control devices shall be removed and the natural grade restored within two (2) months of the date that the Division of Land Resources or locally delegated program has released the project.

5. Construction Stormwater Permit NCG010000

Upon the approval of an Erosion and Sedimentation Control Plan issued by the Division of Land Resources (DLR) or a DLR delegated local erosion and sedimentation control program, an NPDES General stormwater permit (NCG010000) administered by the Division is automatically issued to the project. This General Permit allows stormwater to be discharged during land disturbing construction activities as stipulated by conditions in the permit. If your project is covered by this permit [applicable to construction projects that disturb one (1) or more acres], full compliance with permit conditions including the sedimentation control plan, self-monitoring, record keeping and reporting requirements are required. A copy of this permit and monitoring report forms may be found at http://h2o.enr.state.nc.us/su/Forms_Documents.htm.

The North Carolina Department of Transportation (NCDOT) shall be required to be in full compliance with the conditions related to construction activities within the most recent version of their individual NPDES (NCS000250) stormwater permit.

6. Construction Moratoriums and Coordination

If activities must occur during periods of high biological activity (i.e. sea turtle or bird nesting), then biological monitoring may be required at the request of other state or federal agencies and coordinated with these activities. This condition can be waived through written concurrence on a case by case basis upon reasonable justification.

All moratoriums on construction activities established by the NC Wildlife Resources Commission (WRC), US Fish and Wildlife Service (USFWS), NC Division of Marine Fisheries (DMF), or National Marine Fisheries Service (NMFS) to lessen impacts on trout, anadromous fish, larval/post-larval fishes and crustaceans, or other aquatic species of concern shall be implemented. This condition can be waived through written concurrence on a case by case basis upon reasonable justification.

Work within the twenty-five (25) designated trout counties or identified state or federal endangered or threatened species habitat shall be coordinated with the appropriate WRC, USFWS, NMFS, and/or DMF personnel.

NC Wildlife Resources Commission will not object to construction of Natural Resources Conservation Service (NRCS) 'urgent and compelling' sites during the spawning period provided these projects are, to the extent appropriate and practical, constructed by:

- a. Using flow diversion structures such as sandbags;
- b. Placing large-size rock toes and filter cloth backing for stabilization sites before backfilling; and
- c. Excavating new channel alignments in dry areas.

Construction at non-'urgent and compelling' sites shall not occur during the spawning period to minimize the potential adverse effects of multiple construction activities on trout or anadromous fish resources in this stream.

7. Work in the Dry

All work in or adjacent to stream waters shall be conducted in a dry work area. Approved best management practices from the most current version of the NC Sediment and Erosion Control Manual, or the NC DOT Construction and Maintenance Activities Manual, such as sandbags, rock berms, cofferdams, and other diversion structures shall be used to minimize excavation in flowing water. Exceptions to this condition require submittal to, and approval by, the Division.

8. Riparian Area Protection (Buffer) Rules

Activities located in the protected 50-foot wide riparian areas (whether jurisdictional wetlands or not) within the Neuse, Tar-Pamlico, Randleman, Catawba (or any other basin with buffer rules), shall be limited to "uses" identified within and constructed in accordance with 15A NCAC 2B .0233, .0259, .0250 and .0243, and shall be located, designed, constructed, and maintained to have minimal disturbance to protect water quality to the maximum extent practicable through the use of best management practices. All buffer rule requirements, including diffuse flow requirements, must be met.

9. Water Supply Watershed Buffers

The 100-foot wide (high-density development) or the 30-foot wide vegetative buffer (all other development) must be maintained adjacent to all perennial waters except for allowances as

Water Quality Certification N°. 3689 287

provided in the Water Supply Watershed Protection Rules [15A NCAC 2B .0212 through .0215].

10. If concrete is used during the construction, then a dry work area should be maintained to prevent direct contact between curing concrete and stream water. Water that inadvertently contacts uncured concrete should not be discharged to surface waters due to the potential for elevated pH and possible aquatic life/fish kills.
11. Any rip-rap shall be of such a size and density so as not to be able to be carried off by wave or current action and consist of clean rock or masonry material free of debris or toxic pollutants. Rip-rap shall not be installed in the streambed except in specific areas required for velocity control and to ensure structural integrity of bank stabilization measures. If rip-rap is to be installed within the streambed, the amount and location must be approved in writing by the Division of Land Resources and Division of Water Quality. However, rock vanes, wing deflectors, and similar structures for grade control and bank protection are acceptable.
- * 12. If an environmental document is required under NEPA or SEPA, then this General Certification is not valid until a Finding of No Significant Impact or Record of Decision is issued by the State Clearinghouse.
13. Additional site-specific conditions may be added to the written approval attached to this Certification in order to ensure compliance with all applicable water quality and effluent standards.
14. This Certification shall expire three (3) years from the date of the approval letter from DWQ or on the same day as the corresponding Nationwide Permit. In accordance with General Statute 136-44.7B, certifications issued to the NCDOT shall expire only upon expiration of the federal 404 Permit. The conditions in effect on the date of issuance of Certification for a specific project shall remain in effect for the life of the project, regardless of the expiration date of this Certification. If the construction process for approved activities will overlap the expiration and renewal date of the corresponding 404 Permit and the Corps allows for continued use of the 404 Permit, then the General Certification shall also remain in effect without requiring re-application and re-approval to use this Certification for the specific impacts already approved.
15. The applicant/permittee and their authorized agents shall conduct all activities in a manner consistent with State water quality standards (including any requirements resulting from compliance with §303(d) of the Clean Water Act), and any other appropriate requirements of State and Federal Law. If the Division determines that such standards or laws are not being met, including failure to sustain a designated or achieved use, or that State or Federal law is being violated, or that further conditions are necessary to assure compliance, then the Division may reevaluate and modify this General Water Quality Certification.
- * 16. Certificate of Completion

When written authorization is required for use of this certification, upon completion of all permitted impacts included within the approval and any subsequent modifications, the applicant shall be required to return the certificate of completion attached to the approval. One copy of the certificate shall be sent to the DWQ Central Office in Raleigh at 1650 Mail Service Center, Raleigh, NC, 27699-1650.

Non-compliance with or violation of the conditions herein set forth by a specific project shall result in revocation of this Certification for the project and may also result in criminal and/or civil penalties.

Water Quality Certification N°. 3689 288

The Director of the North Carolina Division of Water Quality may require submission of a formal application for Individual Certification for any project in this category of activity if it is determined that the project is likely to have a significant adverse effect upon water quality including state or federally listed endangered or threatened aquatic species or degrade the waters so that existing uses of the wetland or downstream waters are precluded.

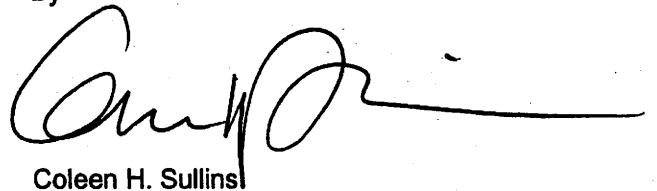
Public hearings may be held for specific applications or group of applications prior to a Certification decision if deemed in the public's best interest by the Director of the North Carolina Division of Water Quality.

Effective date:

November 1, 2007

DIVISION OF WATER QUALITY

By



Coleen H. Sullins

Director

History Note: Water Quality Certification Number 3689 replaces Water Quality Certification (WQC) Number 3399 issued March 2003, Water Quality Certification (WQC) Number 3495 issued December 31, 2004, and Water Quality Certification (WQC) Number 3626 issued March 2007. This WQC is rescinded when the Corps of Engineers reauthorizes Nationwide Permits 13 or 27 or Regional Permit 197800080 or when deemed appropriate by the Director of the Division of Water Quality.

GENERAL CERTIFICATION FOR PROJECTS ELIGIBLE FOR U.S. ARMY CORPS OF ENGINEERS NATIONWIDE PERMIT NUMBER 14 (LINEAR TRANSPORTATION PROJECTS) AND REGIONAL GENERAL PERMIT 198200031 (WORK ASSOCIATED WITH BRIDGE CONSTRUCTION, MAINTENANCE OR REPAIR CONDUCTED BY NCDOT OR OTHER GOVERNMENT AGENCIES) AND RIPARIAN AREA PROTECTION RULES (BUFFER RULES)

Water Quality Certification Number 3704 is issued in conformity with the requirements of Section 401, Public Laws 92-500 and 95-217 of the United States and subject to the North Carolina Division of Water Quality (DWQ) Regulations in 15A NCAC 2H, Section .0500 and 15A NCAC 2B .0200 for the discharge of fill material to waters and adjacent wetland areas or to wetland areas that are not a part of the surface tributary system to interstate waters or navigable waters of the United States (as described in 33 CFR 330 Appendix A (B) (14) of the Corps of Engineers regulations (Nationwide Permit No. 14 and Regional General Permit 198200031) and for the Riparian Area Protection Rules (Buffer Rules) in 15A NCAC 2B .0200.

The State of North Carolina certifies that the specified category of activity will not violate applicable portions of Sections 301, 302, 303, 306 and 307 of the Public Laws 92-500 and 95-217 if conducted in accordance with the conditions hereinafter set forth.

- * Any proposed fill or modification of wetlands and/or waters, including streams, under this General Certification requires application to, and written approval from the Division of Water Quality (the "Division") except for the single family lot exemption described below.

Application and written approval is *not* required for construction of a driveway to a single family lot as long as the driveway involves *less than 25 feet* of temporary and/or permanent stream channel impacts, including any in-stream stabilization needed for the crossing. This activity must meet all of the Conditions of Certification listed below. If any of these Conditions cannot be met, **or if the activity is associated with or in response to a Notice of Violation from the Division of Water Quality or the NC Division of Land Resources, then written approval from the Division is required.**

- * In accordance with North Carolina General Statute Section 143-215.3D(e), written approval for a 401 Water Quality General Certification must include the appropriate fee. If a project also requires a CAMA Permit, one payment to both agencies shall be submitted and will be the higher of the two fees.

Conditions of Certification:

1. No Impacts Beyond those Authorized in the Written Approval or Beyond the Threshold for Use of this Certification

No waste, spoil, solids, or fill of any kind shall occur in wetlands, waters, or riparian areas beyond the footprint of the impacts authorized in the written approval or beyond the thresholds for use of this Certification, including incidental impacts. All construction activities, including the design, installation, operation, and maintenance of sediment and erosion control Best Management Practices, shall be performed so that no violations of state water quality standards, statutes, or rules occur.

2. Standard Erosion and Sediment Control Practices

Erosion and sediment control practices must be in full compliance with all specifications governing the proper design, installation and operation and maintenance of such Best Management Practices:

- a. Design, installation, operation, and maintenance of the sediment and erosion control measures must be such that they equal, or exceed, the requirements specified in the most recent version of the *North Carolina Sediment and Erosion Control Manual*. The devices shall be maintained on all construction sites, borrow sites, and waste pile (spoil) projects, including contractor-owned or leased borrow pits associated with the project.
- b. For borrow pit sites, the erosion and sediment control measures must be designed, installed, operated, and maintained in accordance with the most recent version of the *North Carolina Surface Mining Manual*.
- c. Reclamation measures and implementation must comply with the reclamation in accordance with the requirements of the Sedimentation Pollution Control Act and the Mining Act of 1971.
- d. Sufficient materials required for stabilization and/or repair of erosion control measures and stormwater routing and treatment shall be on site at all times, except for publicly funded linear transportation projects when materials can be accessed offsite in a timely manner.
- e. If the project occurs in waters or watersheds classified as Primary Nursery Areas (PNA's), Trout (Tr), SA, WS-I, WS-II, High Quality (HQW), or Outstanding Resource (ORW) waters, then the sediment and erosion control requirements contained within *Design Standards in Sensitive Watersheds* (15A NCAC 04B .0124) supercede all other sediment and erosion control requirements.

3. No Sediment and Erosion Control Measures in Wetlands or Waters

Sediment and erosion control measures should not be placed in wetlands or waters outside of the permitted impact areas without prior approval by the Division. If placement of sediment and erosion control devices in wetlands and waters is unavoidable, design and placement of temporary erosion control measures shall not be conducted in a manner that may result in dis-equilibrium of wetlands or stream beds or banks, adjacent to or upstream and down stream of the above structures. All sediment and erosion control devices shall be removed and the natural grade restored within two (2) months of the date that the Division of Land Resources or locally delegated program has released the project.

4. Construction Stormwater Permit NCG010000

Upon the approval of an Erosion and Sedimentation Control Plan issued by the Division of Land Resources (DLR) or a DLR delegated local erosion and sedimentation control program, an NPDES General stormwater permit (NCG010000) administered by the Division is automatically issued to the project. This General Permit allows stormwater to be discharged during land disturbing construction activities as stipulated by conditions in the permit. If your project is covered by this permit [applicable to construction projects that disturb one (1) or more acres], full compliance with permit conditions including the sedimentation control plan, self-monitoring, record keeping and reporting requirements are required. A copy of this permit and monitoring report forms may be found at http://h2o.enr.state.nc.us/su/Forms_Documents.htm.

The North Carolina Department of Transportation (NCDOT) shall be required to be in full compliance with the conditions related to construction activities within the most recent version of their individual NPDES (NCS000250) stormwater permit.

5. Work in the Dry

All work in or adjacent to stream waters shall be conducted in a dry work area. Approved best management practices from the most current version of the NC Sediment and Erosion Control Manual, or the NC DOT Construction and Maintenance Activities Manual, such as sandbags, rock berms, cofferdams, and other diversion structures shall be used to minimize excavation in flowing water. Exceptions to this condition require submittal to, and approval by, the Division of Water Quality.

6. Construction Moratoriums and Coordination

If activities must occur during periods of high biological activity (i.e. sea turtle or bird nesting), then biological monitoring may be required at the request of other state or federal agencies and coordinated with these activities. This condition can be waived through written concurrence on a case-by-case basis upon reasonable justification.

All moratoriums on construction activities established by the NC Wildlife Resources Commission (WRC), US Fish and Wildlife Service (USFWS), NC Division of Marine Fisheries (DMF), or National Marine Fisheries Service (NMFS) to lessen impacts on trout, anadromous fish, larval/post-larval fishes and crustaceans, or other aquatic species of concern shall be implemented. This condition can be waived through written concurrence on a case-by-case basis upon reasonable justification.

Work within the twenty-five (25) designated trout counties or identified state or federal endangered or threatened species habitat shall be coordinated with the appropriate WRC, USFWS, NMFS, and/or DMF personnel.

7. Riparian Area Protection (Buffer) Rules

Activities located in the protected 50-foot wide riparian areas (whether jurisdictional wetlands or not), within the Neuse, Tar-Pamlico, Catawba, or Randleman (or any other basin with buffer rules), shall be limited to "uses" identified within and constructed in accordance with 15A NCAC 2B .0233, .0259, .0250 and .0243, and shall be located, designed, constructed, and maintained to have minimal disturbance to protect water quality to the maximum extent practicable through the use of best management practices. All buffer rule requirements, including diffuse flow requirements, must be met.

8. Water Supply Watershed Buffers

The 100-foot wide vegetative buffer (high-density development) or the 30-foot wide vegetative buffer (low density development) shall be maintained adjacent to all perennial waters except for allowances as provided in the Water Supply Watershed Protection Rules [15A NCAC 2B .0212 through .0215].

9. If concrete is used during the construction, then a dry work area should be maintained to prevent direct contact between curing concrete and stream water. Water that inadvertently contacts uncured concrete should not be discharged to surface waters due to the potential for elevated pH and possible aquatic life/fish kills.

* 10. Compensatory Mitigation

In accordance with 15A NCAC 2H .0506 (h), compensatory mitigation may be required for losses of 150 linear feet or more of streams and/or one (1) acre or more of wetlands. For linear, public transportation projects, impacts equal to or exceeding 150 linear feet per stream may require mitigation.

In watersheds classified as: ORW, HQW, Tr, WS-I, and WS-II, compensatory stream mitigation may be required at a 1:1 ratio for not only perennial but also intermittent stream impacts equal to or exceeding 150 feet, unless the project is a linear, publicly-funded transportation project, which has a 150-foot per-stream impact allowance. Buffer mitigation may be required for any project with Buffer Rules in effect at the time of application for buffer impacts resulting from activities classified as "Allowable with Mitigation" within the Buffer Rules or require a variance under the Buffer Rules.

A determination of buffer, wetland and stream mitigation requirements shall be made by the Division for any application to use this Certification. Design and monitoring protocols shall follow the US Army Corps of Engineers Wilmington District *Stream Mitigation Guidelines* (April 2003), or its subsequent updates. Compensatory mitigation plans shall be submitted for written Division approval as required in those protocols. Alternatively, the Division will accept payment into an in-lieu fee program or credit purchase from a mitigation bank.

* Finally, the mitigation plan must be implemented and/or constructed before any permanent building or structure on site is occupied. In the case of public road projects, the mitigation plan must be implemented before the road is opened to the public whenever practical or at the earliest reasonable time during the construction of the project. Proof of payment to an in-lieu fee program or mitigation bank must be provided to the Division to satisfy this requirement.

11. For all activities requiring re-alignment of streams, a stream relocation plan must be included for written Division approval. Relocated stream designs should include the same dimensions, patterns and profiles as the existing channel (or a stable reference reach if the existing channel is unstable), to the maximum extent practical. The new channel should be constructed in the dry and water shall not be turned into the new channel until the banks are stabilized. Vegetation used for permanent bank stabilization shall be limited to native woody species, and should include establishment of a 30-foot wide wooded and an adjacent 20-foot wide vegetated buffer on both sides of the relocated channel to the maximum extent practical. A transitional phase incorporating appropriate erosion control matting materials and seedling establishment is allowable. Rip-rap, A-Jacks, concrete, gabions or other hard structures may be allowed if it is necessary to maintain the physical integrity of the stream, however, the applicant must provide written justification and any calculations used to determine the extent of rip-rap coverage. Please note that if the stream relocation is conducted as a stream restoration as defined in the US Army Corps of Engineers Wilmington District, April 2003 *Stream Mitigation Guidelines*, the restored length can be used as compensatory mitigation for the impacts resulting from the relocation.

12. Stormwater Management Plan Requirements

- A. For applicants other than the North Carolina Department of Transportation, a Stormwater Management Plan in accordance with the version of *Stormwater Management Plan (SMP) Requirements for Applicants other than the North Carolina Department of Transportation* posted on the Division web site at the time of application shall be provided for any project that meets both of the following two criteria:
 - i. Requires this 401 Water Quality Certification, (regardless of whether written authorization is required by the Division), AND

- ii. Contains one or more drainage areas that are anticipated to have impervious surface cover of equal to or greater than 24 percent. When drainage areas are difficult to delineate or when a pocket of high density exists within a drainage area, the Division shall use best professional judgment to apply the SMP requirement as appropriate. Use of this Certification to construct a private driveway to one single-family residential lot will not trigger the stormwater management plan requirement.

B. For the North Carolina Department of Transportation, compliance with NCDOT's Individual NPDES permit NCS000250 shall serve to satisfy this condition.

13. If this Water Quality Certification is used to access building sites, all lots owned by the applicant must be buildable without additional fill. For road construction purposes, this General Water Quality Certification shall only be utilized from natural high ground to natural high ground.

14. Placement of Culverts and Other Structures in Waters and Wetlands

The application must include construction plans with cross-sectional details in order to indicate that the current stability of the stream will be maintained or enhanced (i.e., not result in head cuts).

Culverts required for this project shall be designed and installed in such a manner that the original stream profiles are not altered and allow for aquatic life movement during low flows. Existing stream dimensions (including the cross section dimensions, pattern, and longitudinal profile) must be maintained above and below locations of each culvert. Placement of culverts and other structures in waters, streams, and wetlands must be placed below the elevation of the streambed by one foot for all culverts with a diameter greater than 48 inches, and 20 percent of the culvert diameter for culverts having a diameter less than or equal to 48 inches, to allow low flow passage of water and aquatic life unless otherwise justified and approved by the Division

Installation of culverts in wetlands must ensure continuity of water movement and be designed to adequately accommodate high water or flood conditions. Additionally, when roadways, causeways or other fill projects are constructed across FEMA-designated floodways or wetlands, openings such as culverts or bridges must be provided to maintain the natural hydrology of the system as well as prevent constriction of the floodway that may result in destabilization of streams or wetlands.

Any rip rap required for normal pipe burial and stabilization shall be buried such that the original stream elevation is restored and maintained.

The establishment of native, woody vegetation and other soft stream bank stabilization techniques must be used where practicable instead of rip-rap or other bank hardening methods.

15. Additional site-specific conditions may be added to the written approval in order to ensure compliance with all applicable water quality and effluent standards.

- * 16. If an environmental document is required under the National or State Environmental Policy Act (NEPA or SEPA), then this General Certification is not valid until a Finding of No Significant Impact (FONSI) or Record of Decision (ROD) is issued by the State Clearinghouse.

17. Deed notifications or similar mechanisms shall be placed on all retained jurisdictional wetlands, waters and protective buffers in order to assure compliance for future wetland, water and buffer impact. These mechanisms shall be put in place at the time of recording of the property, or of individual lots, whichever is appropriate. A sample deed notification can be downloaded from the 401/Wetlands Unit web site at <http://h2o.enr.state.nc.us/ncwetlands>. The text of the sample deed notification may be modified as appropriate to suit to a specific project.

* 18. Certificate of Completion

When written authorization is required for use of this certification, upon completion of all permitted impacts included within the approval and any subsequent modifications, the applicant shall be required to return the certificate of completion attached to the approval. One copy of the certificate shall be sent to the DWQ Central Office in Raleigh at 1650 Mail Service Center, Raleigh, NC, 27699-1650.

19. This General Certification shall expire three (3) years from the date of issuance of the written approval from the Division or on the same day as the expiration date of the corresponding Nationwide Permit 14 or Regional General Permit 198200031. In accordance with General Statute 136-44.7B, certifications issued to the NCDOT shall expire only upon expiration of the federal 404 Permit. The conditions in effect on the date of issuance of Certification for a specific project shall remain in effect for the life of the project, regardless of the expiration date of this Certification. If the construction process for approved activities will overlap the expiration and renewal date of the corresponding 404 Permit and the Corps allows for continued use of the 404 Permit, then the General Certification shall also remain in effect without requiring re-application and re-approval to use this Certification for the specific impacts already approved.

20. The applicant/permittee and their authorized agents shall conduct all activities in a manner consistent with State water quality standards (including any requirements resulting from compliance with §303(d) of the Clean Water Act), and any other appropriate requirements of State and Federal Law. If the Division determines that such standards or laws are not being met, including failure to sustain a designated or achieved use, or that State or Federal law is being violated, or that further conditions are necessary to assure compliance, then the Division may reevaluate and modify this General Water Quality Certification.

Non-compliance with or violation of the conditions herein set forth by a specific fill project may result in revocation of this Certification for the project and may also result in criminal and/or civil penalties.

The Director of the North Carolina Division of Water Quality may require submission of a formal application for Individual Certification for any project in this category of activity, if it is determined that the project is likely to have a significant adverse effect upon water quality including state or federally listed endangered or threatened aquatic species or degrade the waters so that existing uses of the wetland or downstream waters are precluded.


Public hearings may be held for specific applications or group of applications prior to a Certification decision if deemed in the public's best interest by the Director of the North Carolina Division of Water Quality.

Water Quality Certification N^o. 3704 ~~2177~~ 295

Effective date: November 1, 2007

DIVISION OF WATER QUALITY

By



Coleen H. Sullins

Director

History Note: Water Quality Certification Number 3704 replaces Water Quality Certification Number 2177 issued on November 5, 1987; Water Quality Certification Number 2666 issued on January 21, 1992; Water Quality Certification Number 2732 issued on May 1, 1992; Water Quality Certification Number 3103 issued on February 11, 1997; Water Quality Certification Number 3289 issued on June 1, 2000; Water Quality Certification Number 3375 issued March 18, 2002; Water Quality Certification Number 3404 issued March 2003 and Water Quality Certification Number 3627 issued March 2007. This WQC is rescinded when the Corps of Engineers re-authorizes Nationwide Permit 14 or Regional General Permit 198200031 or when deemed appropriate by the Director of the Division of Water Quality.



DWQ Project No.: _____ County: _____
Applicant: _____
Project Name: _____
Date of Issuance of 401 Water Quality Certification: _____

*** Certificate of Completion**

Upon completion of all work approved within the 401 Water Quality Certification or applicable Buffer Rules, and any subsequent modifications, the applicant is required to return this certificate to the 401/Wetlands Unit, North Carolina Division of Water Quality, 1650 Mail Service Center, Raleigh, NC, 27699-1650. This form may be returned to DWQ by the applicant, the applicant's authorized agent, or the project engineer. It is not necessary to send certificates from all of these.

Applicant's Certification

I, _____, hereby state that, to the best of my abilities, due care and diligence was used in the observation of the construction such that the construction was observed to be built within substantial compliance and intent of the 401 Water Quality Certification and Buffer Rules, the approved plans and specifications, and other supporting materials.

Signature: _____ Date: _____

Agent's Certification

I, _____, hereby state that, to the best of my abilities, due care and diligence was used in the observation of the construction such that the construction was observed to be built within substantial compliance and intent of the 401 Water Quality Certification and Buffer Rules, the approved plans and specifications, and other supporting materials.

Signature: _____ Date: _____

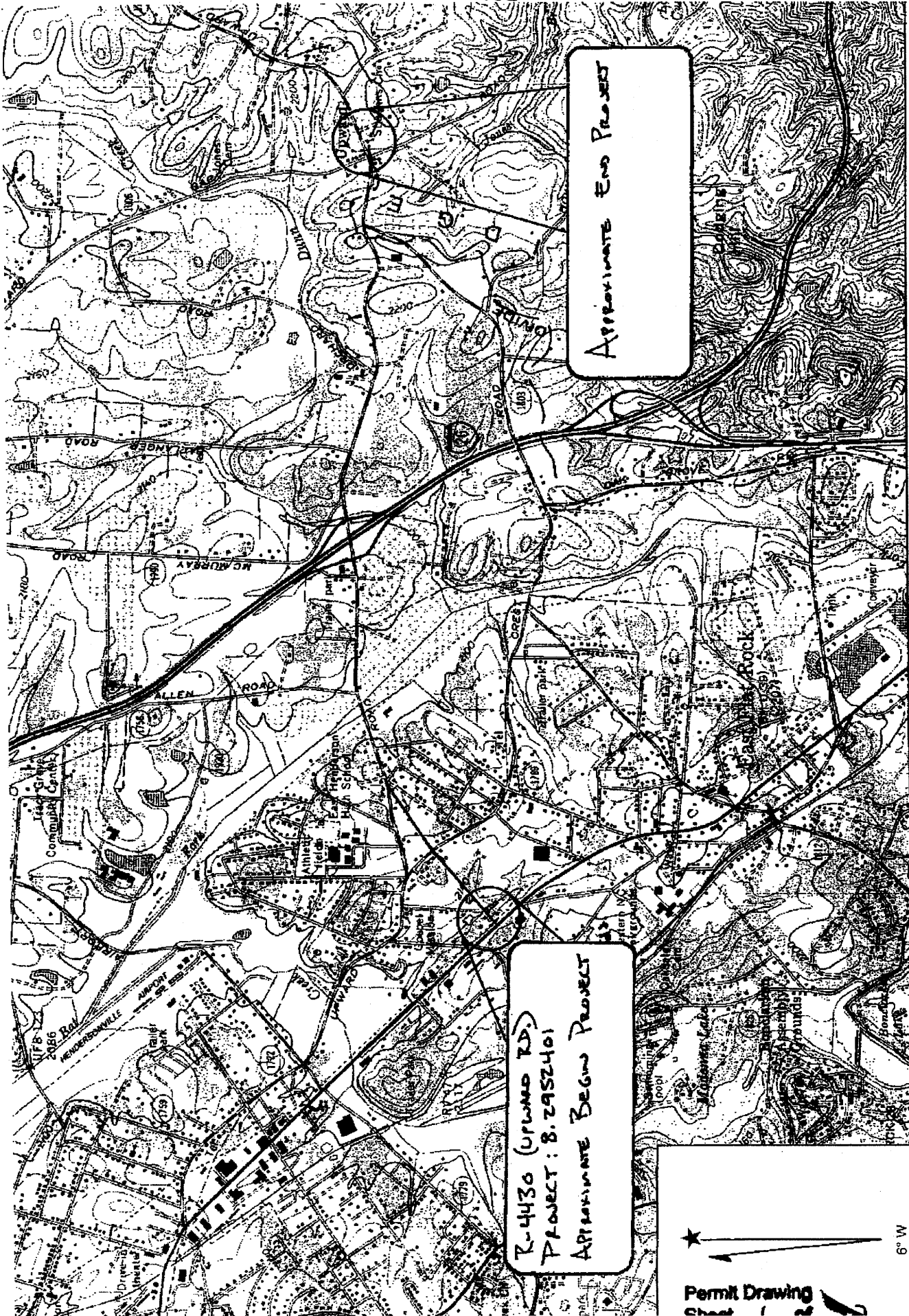
If this project was designed by a Certified Professional

I, _____, as a duly registered Professional _____ (i.e., Engineer, Landscape Architect, Surveyor, etc.) in the State of North Carolina, having been authorized to observe (periodically, weekly, full time) the construction of the project, for the Permittee hereby state that, to the best of my abilities, due care and diligence was used in the observation of the construction such that the construction was observed to be built within substantial compliance and intent of the 401 Water Quality Certification and Buffer Rules, the approved plans and specifications, and other supporting materials.

Signature _____ Registration No. _____

Date _____





Location: 035° 17' 33.9" N 082° 24' 51.4" W
 Caption: Project: 8.2952401 (R-4430)
 SR 1783 (Upward Rd.) from US 176 (Spattanburg Hwy) to SR 1006 (Howard Gap Rd.)

Name: HENDERSONVILLE
 Date: 11/14/2007
 Scale: 1 inch equals 2000 feet

OWNER'S NAME

ADDRESS

6	Mullinax, Isabel	2204 Old Spartanburg Hwy Flat Rock, NC 28726
8	Children and Family Resource Center of Henderson County, Inc.	845 Case Street Hendersonville, NC 28792
31	Johnson, E. Loland and Betty	P.O. Box 513 Hendersonville, NC 28793
36	Taylor, Jo Ann and E. Kendall	684 Duncan Road Flat Rock, NC 28731
37	Bryan Easier Ford, Inc.	P.O. Box 728 Hendersonville, NC 28793
44	Kuykendall, John	640 Upward Rd. Flat Rock, NC 28731
76	The Blue Lake Company, Inc.	P.O. Box 1167 Hendersonville, NC 28793
77	Leisure Craft, Inc. C/O Dick Herman	P.O. Box 1700 Hendersonville, NC 28793
78	King, Joseph Basil, Jr.	RT. 2 Box 1 Flat Rock, NC 28731

R-4430-5650-DRAINAGE/VIOLATION PERMITS/WATER/PROPERTY OWNER SIGN

**PROPERTY OWNER
NAME AND ADDRESS
R-4430**

**NCDOT
DIVISION OF HIGHWAYS
HENDERSON COUNTY**

**PROJECT: 8.2952401 (R-4430)
SR 1783 (UPWARD RD) FROM US 176
(SPARTANBURG HWY) TO SR 1006
(HOWARD GAP RD)**

**Permit Drawing
11/29/2006 Sheet 2 of 33**

4100

WETLAND PERMIT IMPACT SUMMARY

Site No.	Station (From/To)	Structure Size / Type	WETLAND IMPACTS						SURFACE WATER IMPACTS				
			Permanent Fill In Wetlands (ac)	Temp. Fill In Wetlands (ac)	Excavation in Wetlands (ac)	Mechanized Clearing in Wetlands (ac)	Hand Clearing in Wetlands (ac)	Permanent SW Impacts (ac)	Temp. SW Impacts (ac)	Existing Channel Impacts Permanent (ft)	Existing Channel Impacts Temp. (ft)	Natural Stream Design (ft)	
2	L-26+53	30" RCP						0.01	< 0.01	117	16		
3	L-64+68	72" RCP						0.02	0.02	110	76		
4	L-79+73	48" RCP						0.01	< 0.01	78	12.0		
5	L-97+90	Detention Pond	0.03										
6	L-138+27												
TOTALS:			0.09	0.01				< 0.10	< 0.07	736	155		

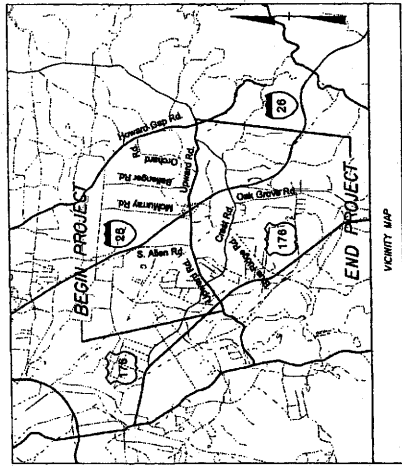
NC DEPARTMENT OF TRANSPORTATION
 DIVISION OF HIGHWAYS
 HENDERSON COUNTY
 PROJECT: 8.2952401 (R-4430)
 4/2/2008

ATN Revised 3/1/05

CONTRACT: TIP PROJECT: R-4430

CONTRACT: TIP PROJECT: R-4430

SEE SHEET 1-A FOR INDEX OF SHEETS
SEE SHEET 1-B FOR CONVENTIONAL PLAN SHEET SYMBOLS

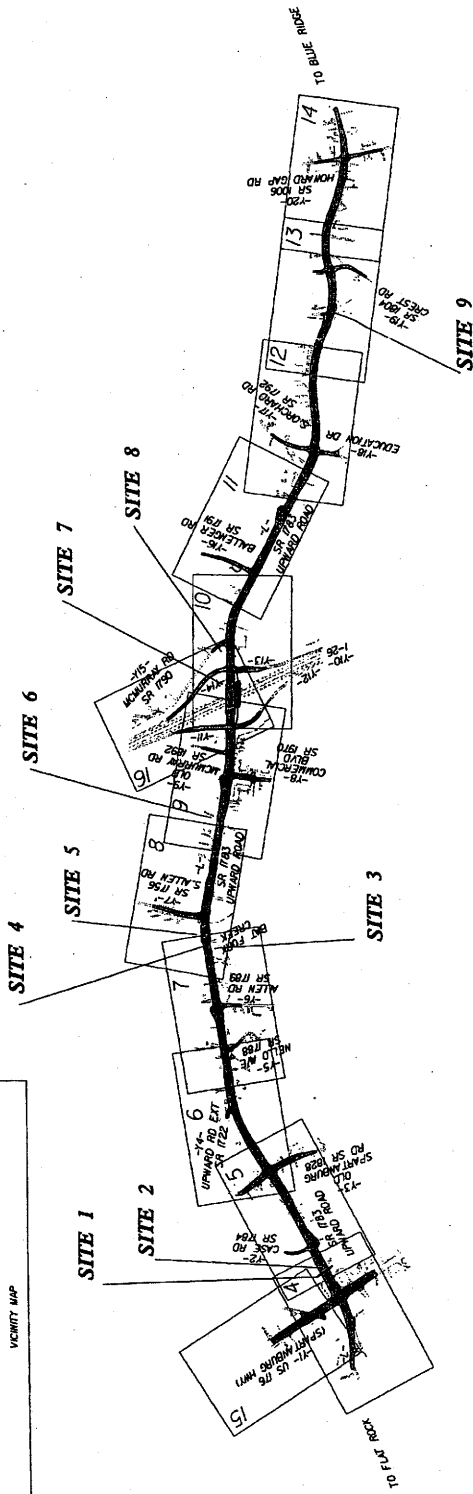


STATE OF NORTH CAROLINA
DIVISION OF HIGHWAYS
HENDERSON COUNTY

LOCATION: SR 1783 (UPWARD ROAD) FROM US 176 (SPARTANBURG HWY) TO
SR 1006 (HOWARD GAP ROAD)

WETLAND /STREAM PERMIT DRAWINGS

STATE	N.C.
ROUTE NUMBER	R-4430
PROJECT NUMBER	34623.11
DATE	5/1/06
DESIGNER	R/W
CHECKER	R/W
DATE	
SCALE	
DATE	



CLEARING ON THIS PROJECT SHALL BE PERFORMED TO THE LIMITS ESTABLISHED BY METHOD II
A PORTION OF THIS PROJECT IS WITHIN THE MUNICIPAL BOUNDARIES OF EAST FLAT ROCK

PRELIMINARY PLANS
FOR THE ROAD CONSTRUCTION

HYDRAULICS ENGINEER	P.E.	DATE
ENGINEER	P.E.	DATE
ROADWAY DESIGN	P.E.	DATE
STATE DESIGN ENGINEER	P.E.	DATE
FEDERAL HIGHWAY ADMINISTRATION	P.E.	DATE

PLANS PREPARED FOR NC DOT BY:	RIGHT-OF-WAY DATE:	LETTING DATE:
SEE STANDARD SPECIFICATIONS	DECEMBER 29, 2006	
ENGINEERING FIRM	PROJECT ENGINEER	PROJECT DESIGN ENGINEER
Emphem and Associates, Inc.	JEFFREY W. MOORE, P.E.	J. JASON PAICE
10000 N. HARRIS RD. RTP, NC 27617		

PROJECT LENGTH
LENGTH OF ROADWAY TIP PROJECT R-4430 = 2.714 MILES
LENGTH OF STRUCTURE TIP PROJECT R-4430 = 0.065 MILES
TOTAL LENGTH OF TIP PROJECT R-4430 = 2.779 MILES

DESIGN DATA
ADT 2009 = 21,400 YPD
ADT 2030 = 35,800 YPD
DIV = 10%
T = 60%
V = 5%
V = 50 mph
VERTICAL CURVE
DESIGN EXCEPTIONS
FUNCTIONAL CLASSIFICATION:
URBAN ARTERIAL
(TTST 3% + DUAL 2%)

GRAPHIC SCALE
PLANS
PROFILE (HORIZONTAL)
PROFILE (VERTICAL)

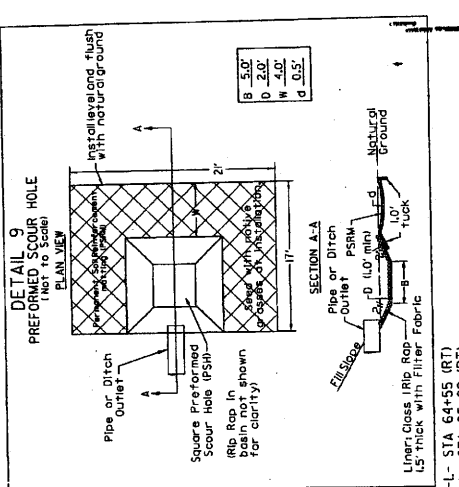
NC DOT CONTACT: B.D. TAYLOR, P.E.
PROJECT ENGINEER
ROADWAY DESIGN UNIT

1/12/2008

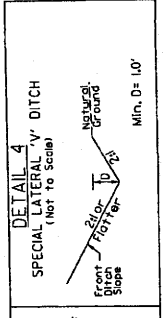
PROJECT REFERENCE NO. R-4430
 SHEET NO. 2-D
 PRELIMINARY PLANS
 FOR THE
 CONSTRUCTION
 OF THE
 MAJOR
 ROADWAY
 THROUGH
 THE
 AREA
 BETWEEN
 THE
 INTERSECTION
 OF
 STATE
 ROUTE
 100
 AND
 STATE
 ROUTE
 100
 IN
 THE
 COUNTY
 OF
 WASHINGTON
 STATE

Kimley-Horn and Associates, Inc.
 100 N. 1st Street
 Raleigh, N.C. 27601-3008
 PHONE: 919/833-8800
 FAX: 919/833-8801
 WWW: www.kimley-horn.com

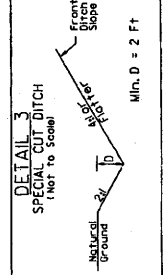
DATE: 11/17/2008
 DRAWN BY: JLD
 CHECKED BY: JLD
 APPROVED BY: JLD



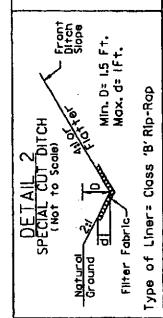
301



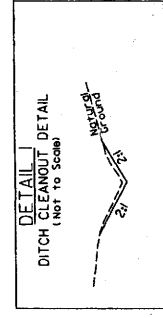
- L- STA 14+96 TO 16+00 (RT)
- Y1- STA 22+50 TO 23+44 (RT)
- L- STA 46+00 TO 46+30 (LT)
- L- STA 69+07 TO 70+50 (LT)
- Y7- STA 16+40 TO 18+84 (RT)
- L- STA 78+56 TO 83+23 (RT)
- L- STA 89+43 TO 97+00 (LT)
- L- STA 103+50 TO 107+00 (LT)
- L- STA 109+50 TO 110+47 (RT)
- L- STA 126+03 TO 126+16 (LT)
- L- STA 145+00 TO 145+25 (RT)



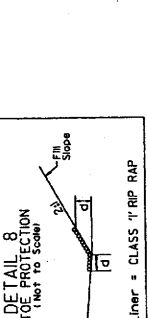
- Y2- STA 14+25 TO 14+25 (LT)
- Y3- STA 10+07 TO 13+50 (RT)
- Y11- STA 5+40 TO 7+00 (RT)
- Y11- STA 7+27 TO 10+00 (RT)
- Y6- STA 15+00 TO 15+50 (LT)
- Y17- STA 18+50 TO 12+59 (LT)
- Y20- STA 18+25 TO 17+00 (RT)
- Y20- STA 18+00 TO 19+21 (LT)



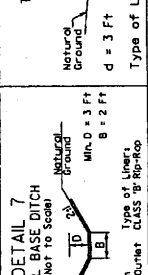
- Y17- STA 12+94 TO 15+67 (LT)



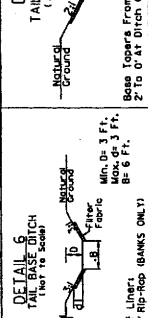
- L- STA 15+00 (RT)



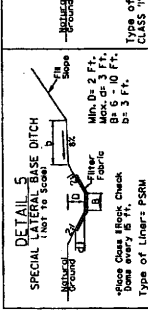
- Y2- STA 14+25 TO 15+16 (LT)
- L- STA 94+50 TO 98+00 (RT)
- L- STA 124+00 TO 125+00 (RT)



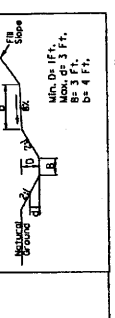
- Y1- STA 12+05 (LT)



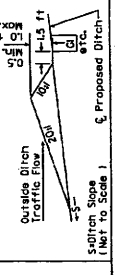
- L- STA 63+88 TO 64+60 (LT)



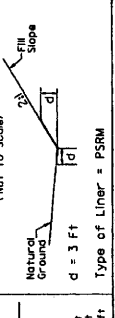
- L- STA 66+30 TO 68+00 (LT)



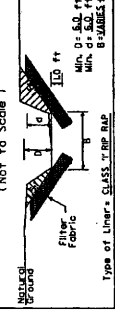
- L- STA 93+94 TO 95+00 (LT)



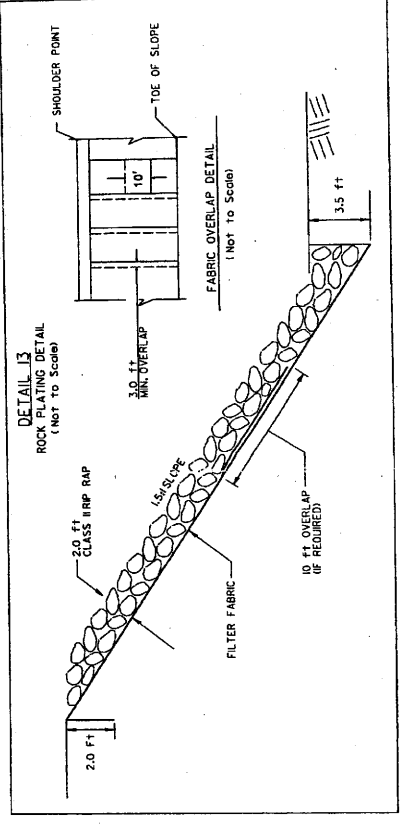
- Y11- STA 7+20 (RT)



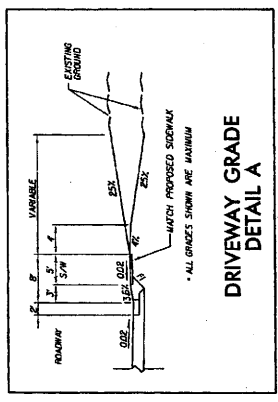
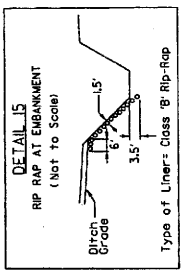
- L- STA 17+00 (LT)
- L- STA 44+50 TO 46+00 (LT)
- Y4- STA 13+00 (LT) TO 16+00 (RT)
- L- STA 10+47 TO 11+45 (RT)
- L- STA 16+00 TO 16+60 (RT)
- Y17- STA 12+80 (RT)



- L- STA 26+25 (LT)



- Y3- STA 7+50 TO 10+05 (RT)
- Y4- STA 12+00 TO 13+75 (LT)



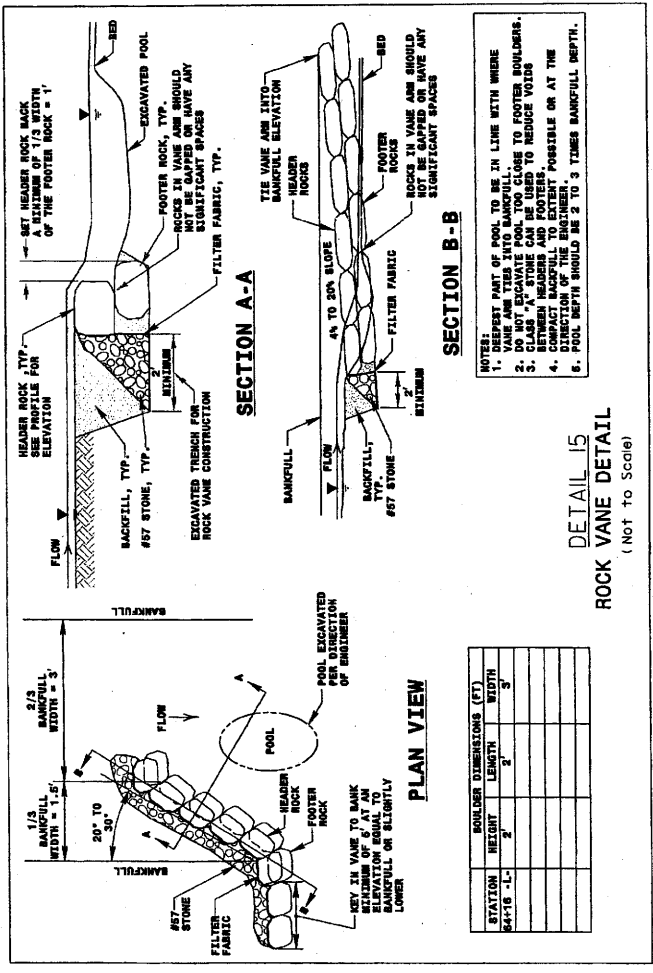
Point Drawing

PROJECT REFERENCE NO. P-4430
 SHEET NO. 2-E

HW SHEET NO. ROADWAY DESIGN ENGINEER
 ADVISORY DESIGN ENGINEER

PRELIMINARY PLANS
 NOT FOR USE FOR CONSTRUCTION

Kingston
 & Associates, Inc.
 P.O. BOX 32048
 SAUCON, N.C. 27584-3048



DETAIL 15
ROCK VANE DETAIL
 (NOT TO SCALE)

BOULDER DIMENSIONS (FT)			
STATION	HEIGHT	LENGTH	WIDTH
64+16 -L-	2'	3'	3'

-L- STA 64+16 (L1)

PROJECT REFERENCE NO. SHEET NO. 4
 R-4430
 HYDRAULIC DESIGN
 PRELIMINARY PLANS
 304

Engineering and Associates, Inc.
 P.O. BOX 3008
 RALEIGH, N.C. 27618-0008

REVISIONS
 RW REVISIONS PARCELS 1, 2, 4, & 6A, 6B, 103 - / 707

WEADON CARBON ASSOCIATES
 DB 632 PG 67
 -1- PCSig. 15495577
 -1- PCSig. 15498270

USING EXIST. 63 410
 CONSTRUCT 10.8 7/4 1/4 COVER
 GEORGE'S STORE-HOUSE
 DB 1041 PG 58
 RETAINERS AND TILES
 DB 1024 PG 37
 DB 1025 PG 38
 DB 1026 PG 39

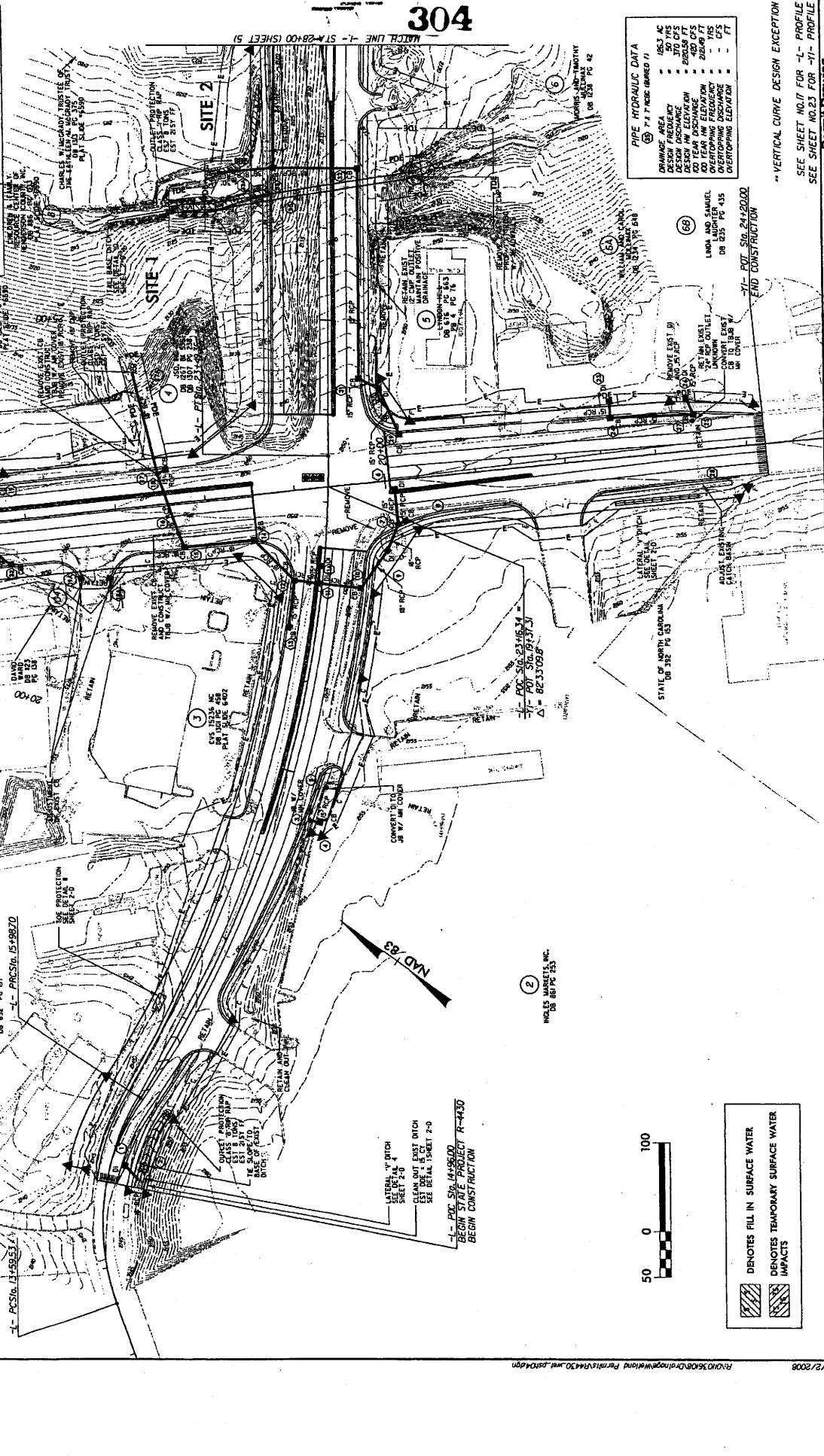
CHARLES W. MCGLOTHLIN TRUSTS, ET AL
 DB 1027 PG 40
 DB 1028 PG 41
 DB 1029 PG 42
 DB 1030 PG 43
 DB 1031 PG 44
 DB 1032 PG 45
 DB 1033 PG 46
 DB 1034 PG 47
 DB 1035 PG 48
 DB 1036 PG 49
 DB 1037 PG 50
 DB 1038 PG 51
 DB 1039 PG 52
 DB 1040 PG 53
 DB 1041 PG 54
 DB 1042 PG 55
 DB 1043 PG 56
 DB 1044 PG 57
 DB 1045 PG 58
 DB 1046 PG 59
 DB 1047 PG 60
 DB 1048 PG 61
 DB 1049 PG 62
 DB 1050 PG 63
 DB 1051 PG 64
 DB 1052 PG 65
 DB 1053 PG 66
 DB 1054 PG 67
 DB 1055 PG 68
 DB 1056 PG 69
 DB 1057 PG 70
 DB 1058 PG 71
 DB 1059 PG 72
 DB 1060 PG 73
 DB 1061 PG 74
 DB 1062 PG 75
 DB 1063 PG 76
 DB 1064 PG 77
 DB 1065 PG 78
 DB 1066 PG 79
 DB 1067 PG 80
 DB 1068 PG 81
 DB 1069 PG 82
 DB 1070 PG 83
 DB 1071 PG 84
 DB 1072 PG 85
 DB 1073 PG 86
 DB 1074 PG 87
 DB 1075 PG 88
 DB 1076 PG 89
 DB 1077 PG 90
 DB 1078 PG 91
 DB 1079 PG 92
 DB 1080 PG 93
 DB 1081 PG 94
 DB 1082 PG 95
 DB 1083 PG 96
 DB 1084 PG 97
 DB 1085 PG 98
 DB 1086 PG 99
 DB 1087 PG 100

WEADON CARBON ASSOCIATES
 DB 632 PG 67
 -1- PCSig. 15495577
 -1- PCSig. 15498270

USING EXIST. 63 410
 CONSTRUCT 10.8 7/4 1/4 COVER
 GEORGE'S STORE-HOUSE
 DB 1041 PG 58
 RETAINERS AND TILES
 DB 1024 PG 37
 DB 1025 PG 38
 DB 1026 PG 39

CHARLES W. MCGLOTHLIN TRUSTS, ET AL
 DB 1027 PG 40
 DB 1028 PG 41
 DB 1029 PG 42
 DB 1030 PG 43
 DB 1031 PG 44
 DB 1032 PG 45
 DB 1033 PG 46
 DB 1034 PG 47
 DB 1035 PG 48
 DB 1036 PG 49
 DB 1037 PG 50
 DB 1038 PG 51
 DB 1039 PG 52
 DB 1040 PG 53
 DB 1041 PG 54
 DB 1042 PG 55
 DB 1043 PG 56
 DB 1044 PG 57
 DB 1045 PG 58
 DB 1046 PG 59
 DB 1047 PG 60
 DB 1048 PG 61
 DB 1049 PG 62
 DB 1050 PG 63
 DB 1051 PG 64
 DB 1052 PG 65
 DB 1053 PG 66
 DB 1054 PG 67
 DB 1055 PG 68
 DB 1056 PG 69
 DB 1057 PG 70
 DB 1058 PG 71
 DB 1059 PG 72
 DB 1060 PG 73
 DB 1061 PG 74
 DB 1062 PG 75
 DB 1063 PG 76
 DB 1064 PG 77
 DB 1065 PG 78
 DB 1066 PG 79
 DB 1067 PG 80
 DB 1068 PG 81
 DB 1069 PG 82
 DB 1070 PG 83
 DB 1071 PG 84
 DB 1072 PG 85
 DB 1073 PG 86
 DB 1074 PG 87
 DB 1075 PG 88
 DB 1076 PG 89
 DB 1077 PG 90
 DB 1078 PG 91
 DB 1079 PG 92
 DB 1080 PG 93
 DB 1081 PG 94
 DB 1082 PG 95
 DB 1083 PG 96
 DB 1084 PG 97
 DB 1085 PG 98
 DB 1086 PG 99
 DB 1087 PG 100

WEADON CARBON ASSOCIATES
 DB 632 PG 67
 -1- PCSig. 15495577
 -1- PCSig. 15498270



PIPE HYDRAULIC DATA

7.7 FEET ABOVE F1	185.7 AC
DESIGN AREA	30.7 ACS
DESIGN DISCHARGE	370 CFS
DESIGN HW ELEVATION	282.00 CFS
DESIGN DISCHARGE	282.00 CFS
100 YEAR HW ELEVATION	282.00 FT
OVERTOPPING FREQUENCY	1.0
DESIGNING ELEVATION	1.0

LEWIS AND SAMUEL
 LIGHTER
 DB 825 PG 435
 -1- POT Sig. 24430002
 END CONSTRUCTION

STATE OF NORTH CAROLINA
 DB 332 PG 63

WINDY HOLLOW
 DB 825 PG 435

WINDY HOLLOW
 DB 825 PG 435

WINDY HOLLOW
 DB 825 PG 435

WINDY HOLLOW
 DB 825 PG 435

WINDY HOLLOW
 DB 825 PG 435

WINDY HOLLOW
 DB 825 PG 435

WINDY HOLLOW
 DB 825 PG 435

VERTICAL CURVE DESIGN EXCEPTION
 SEE SHEET NO.17 FOR -1- PROFILE
 SEE SHEET NO.23 FOR -1- PROFILE
 Permit Drawing

WINDY HOLLOW
 DB 825 PG 435

WINDY HOLLOW
 DB 825 PG 435

WINDY HOLLOW
 DB 825 PG 435

WINDY HOLLOW
 DB 825 PG 435

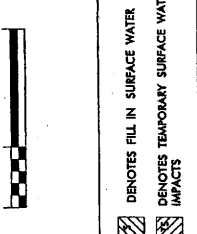
WINDY HOLLOW
 DB 825 PG 435

WINDY HOLLOW
 DB 825 PG 435

WINDY HOLLOW
 DB 825 PG 435

WINDY HOLLOW
 DB 825 PG 435

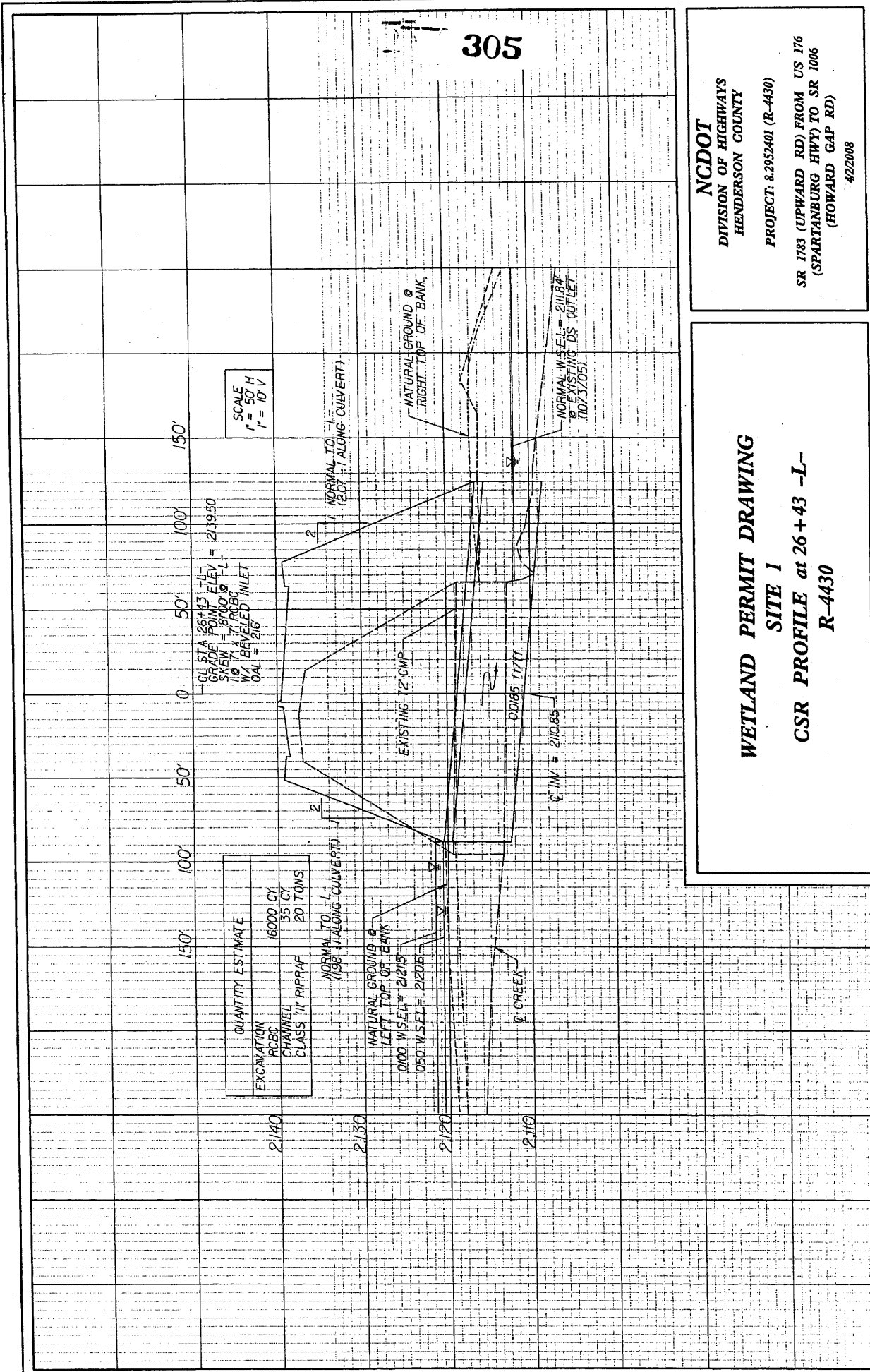
WINDY HOLLOW
 DB 825 PG 435



-1- POT Sig. 24430002
 END CONSTRUCTION

STATE OF NORTH CAROLINA
 DB 332 PG 63

WINDY HOLLOW
 DB 825 PG 435



305

NCDOT
 DIVISION OF HIGHWAYS
 HENDERSON COUNTY
 PROJECT: 8.2952401 (R-4430)
 SR 1783 (UPWARD RD) FROM US 176
 (SPARTANBURG HWY) TO SR 1006
 (HOWARD GAP RD)
 4/22/08

WETLAND PERMIT DRAWING
SITE 1
CSR PROFILE at 26+43 -L-
R-4430

PROJECT REFERENCE NO. R-4430
 SHEET NO. 7
 PROJECT LOCATION
 ROADWAY DESIGN STUDIES

PRELIMINARY PLANS
 TO BE USED FOR CONSTRUCTION

Kovach-Horn and Associates, Inc.
 P.O. BOX 32044
 RALEIGH, N.C. 27614-0444

DATE: 08/12/03



306

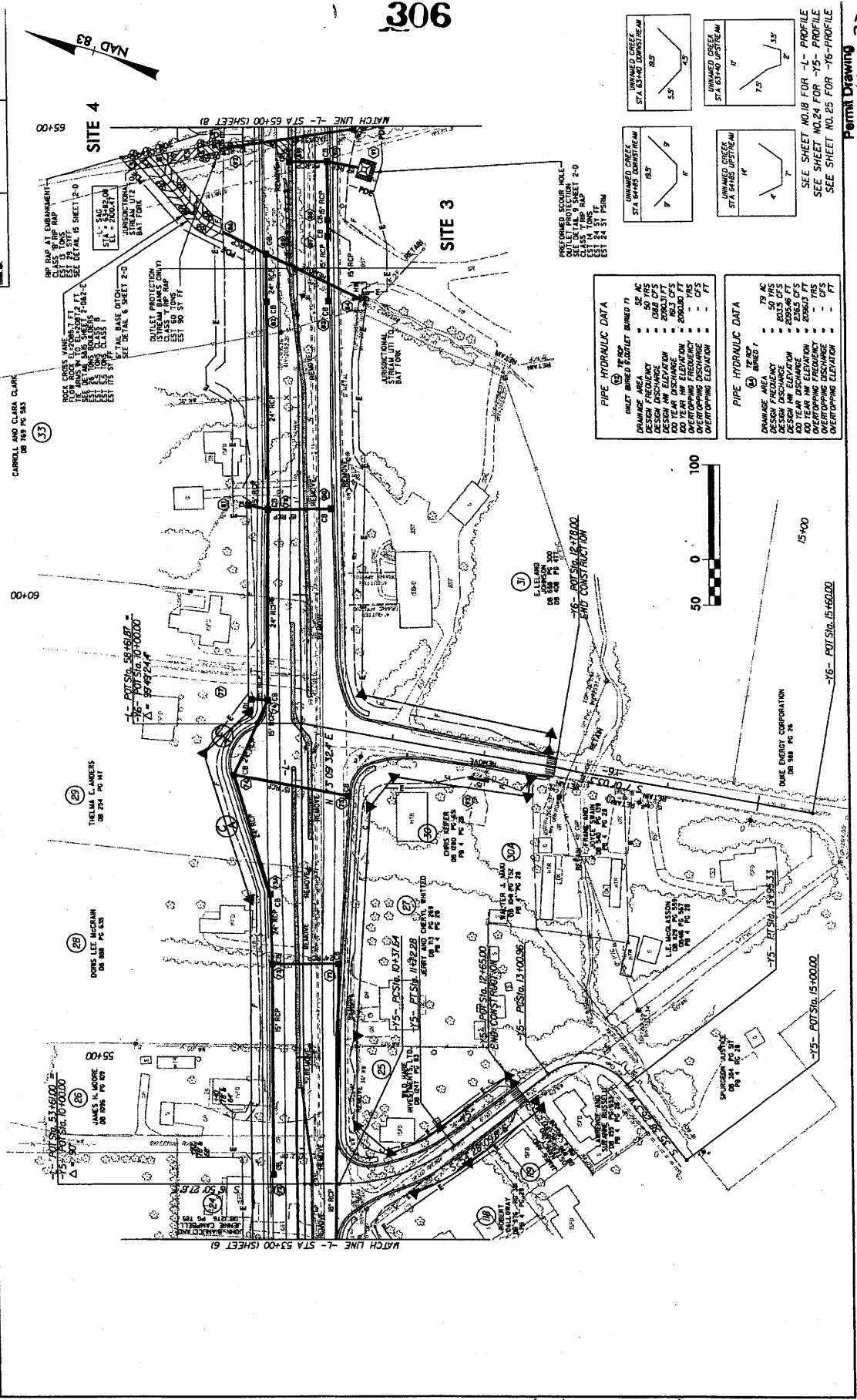
REVISIONS

BY REVISIONS PARCELS 24, 25, 29, 30, 30A, 31, 32, 118 - / 87

LEGEND

▨ DENOTES FILL IN SURFACE WATER

▨ DENOTES TEMPORARY SURFACE WATER IMPACTS



SEE SHEET NO. 18 FOR -1- PROFILE
 SEE SHEET NO. 18 FOR -15- PROFILE
 SEE SHEET NO. 25 FOR -16- PROFILE

DATE ENERGY CORPORATION
 08/12/03

DATE ENERGY CORPORATION
 08/12/03

DATE ENERGY CORPORATION
 08/12/03

DATE ENERGY CORPORATION
 08/12/03

DATE ENERGY CORPORATION
 08/12/03

DATE ENERGY CORPORATION
 08/12/03

DATE ENERGY CORPORATION
 08/12/03

DATE ENERGY CORPORATION
 08/12/03

DATE ENERGY CORPORATION
 08/12/03

DATE ENERGY CORPORATION
 08/12/03

DATE ENERGY CORPORATION
 08/12/03

DATE ENERGY CORPORATION
 08/12/03

DATE ENERGY CORPORATION
 08/12/03

DATE ENERGY CORPORATION
 08/12/03

DATE ENERGY CORPORATION
 08/12/03

DATE ENERGY CORPORATION
 08/12/03

DATE ENERGY CORPORATION
 08/12/03

DATE ENERGY CORPORATION
 08/12/03

DATE ENERGY CORPORATION
 08/12/03

DATE ENERGY CORPORATION
 08/12/03

DATE ENERGY CORPORATION
 08/12/03

DATE ENERGY CORPORATION
 08/12/03

DATE ENERGY CORPORATION
 08/12/03

DATE ENERGY CORPORATION
 08/12/03

DATE ENERGY CORPORATION
 08/12/03

DATE ENERGY CORPORATION
 08/12/03

DATE ENERGY CORPORATION
 08/12/03

DATE ENERGY CORPORATION
 08/12/03

DATE ENERGY CORPORATION
 08/12/03

DATE ENERGY CORPORATION
 08/12/03

DATE ENERGY CORPORATION
 08/12/03

DATE ENERGY CORPORATION
 08/12/03

DATE ENERGY CORPORATION
 08/12/03

DATE ENERGY CORPORATION
 08/12/03

DATE ENERGY CORPORATION
 08/12/03

DATE ENERGY CORPORATION
 08/12/03

DATE ENERGY CORPORATION
 08/12/03

DATE ENERGY CORPORATION
 08/12/03

DATE ENERGY CORPORATION
 08/12/03

DATE ENERGY CORPORATION
 08/12/03

DATE ENERGY CORPORATION
 08/12/03

DATE ENERGY CORPORATION
 08/12/03

DATE ENERGY CORPORATION
 08/12/03

DATE ENERGY CORPORATION
 08/12/03

DATE ENERGY CORPORATION
 08/12/03

DATE ENERGY CORPORATION
 08/12/03

DATE ENERGY CORPORATION
 08/12/03

DATE ENERGY CORPORATION
 08/12/03

DATE ENERGY CORPORATION
 08/12/03

DATE ENERGY CORPORATION
 08/12/03

DATE ENERGY CORPORATION
 08/12/03

DATE ENERGY CORPORATION
 08/12/03

DATE ENERGY CORPORATION
 08/12/03

DATE ENERGY CORPORATION
 08/12/03

DATE ENERGY CORPORATION
 08/12/03

DATE ENERGY CORPORATION
 08/12/03

DATE ENERGY CORPORATION
 08/12/03

DATE ENERGY CORPORATION
 08/12/03

DATE ENERGY CORPORATION
 08/12/03

DATE ENERGY CORPORATION
 08/12/03

DATE ENERGY CORPORATION
 08/12/03

DATE ENERGY CORPORATION
 08/12/03

DATE ENERGY CORPORATION
 08/12/03

DATE ENERGY CORPORATION
 08/12/03

DATE ENERGY CORPORATION
 08/12/03

DATE ENERGY CORPORATION
 08/12/03

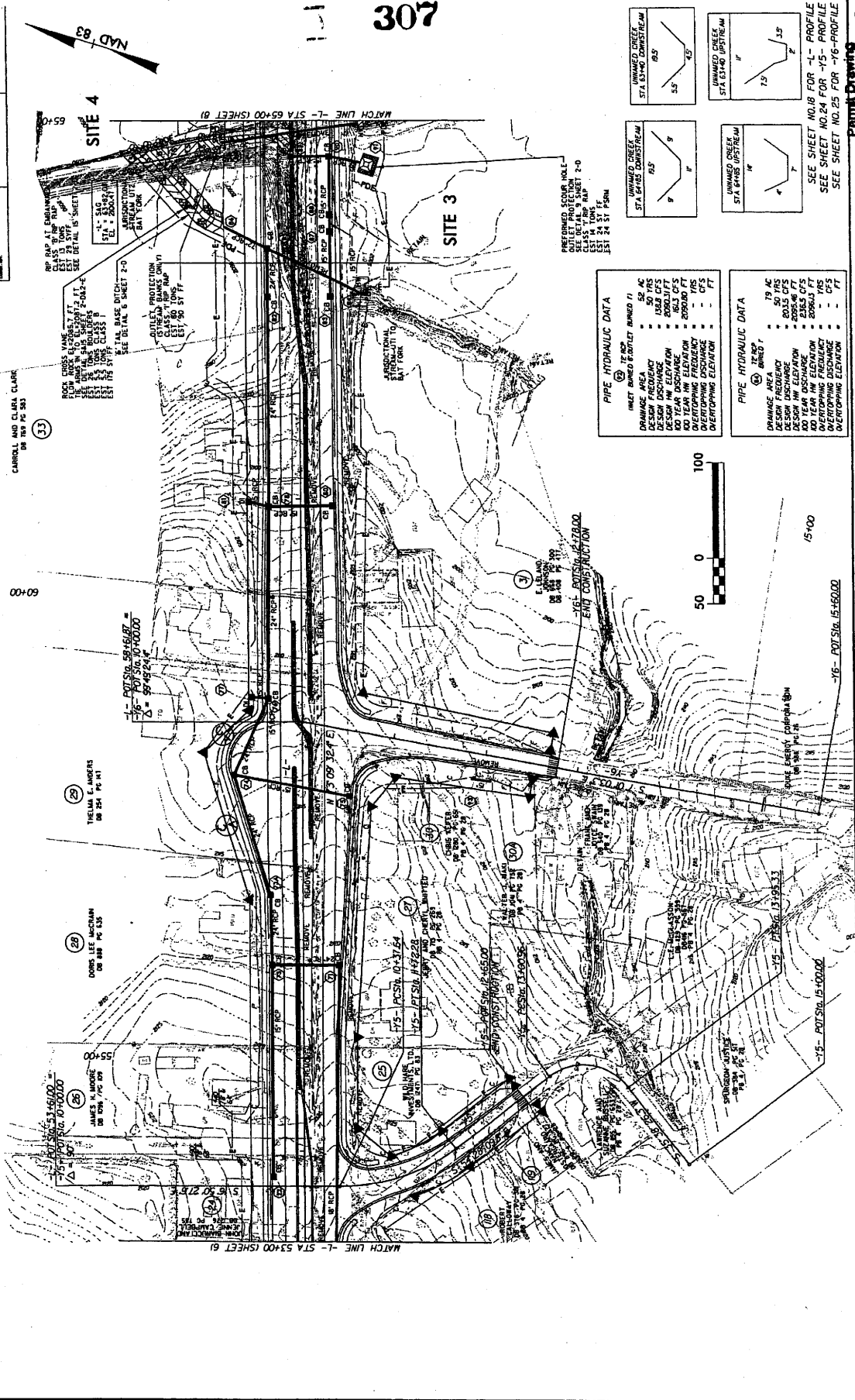
DATE ENERGY CORPORATION
 08/12/03

PROJECT REFERENCE NO. 7-4530 SHEET NO. 7
 ROADWAY DESIGNER HYDRAULICS ENGINEER
 PRELIMINARY PLANS
 DO NOT USE FOR CONSTRUCTION

Kenley-Horn and Associates, Inc.
 740 BOX 3004
 ALABAMA, N.C. 27404-3004

DENOTES FILL IN SURFACE WATER
 DENOTES TEMPORARY SURFACE WATER IMPACTS

REVISIONS
 #W REVISIONS PARCELS 24, 25, 27, 30, 30A, 31, 22, 118 - / 707

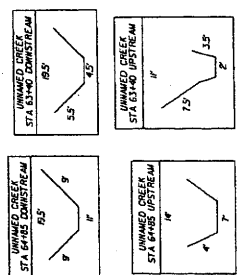


PIPE HYDRAULIC DATA

INLET NUMBER & ORIFIT NUMBER	11
DESIGN FREQUENCY	50 YRS
DESIGN DISCHARGE	1488 CFS
DESIGN HW ELEVATION	2000.00 FT
DESIGN FREQ. OVERTOPPING	1.55 FT
DESIGN FREQ. OVERTOPPING ELEVATION	2155.00 FT

PIPE HYDRAULIC DATA

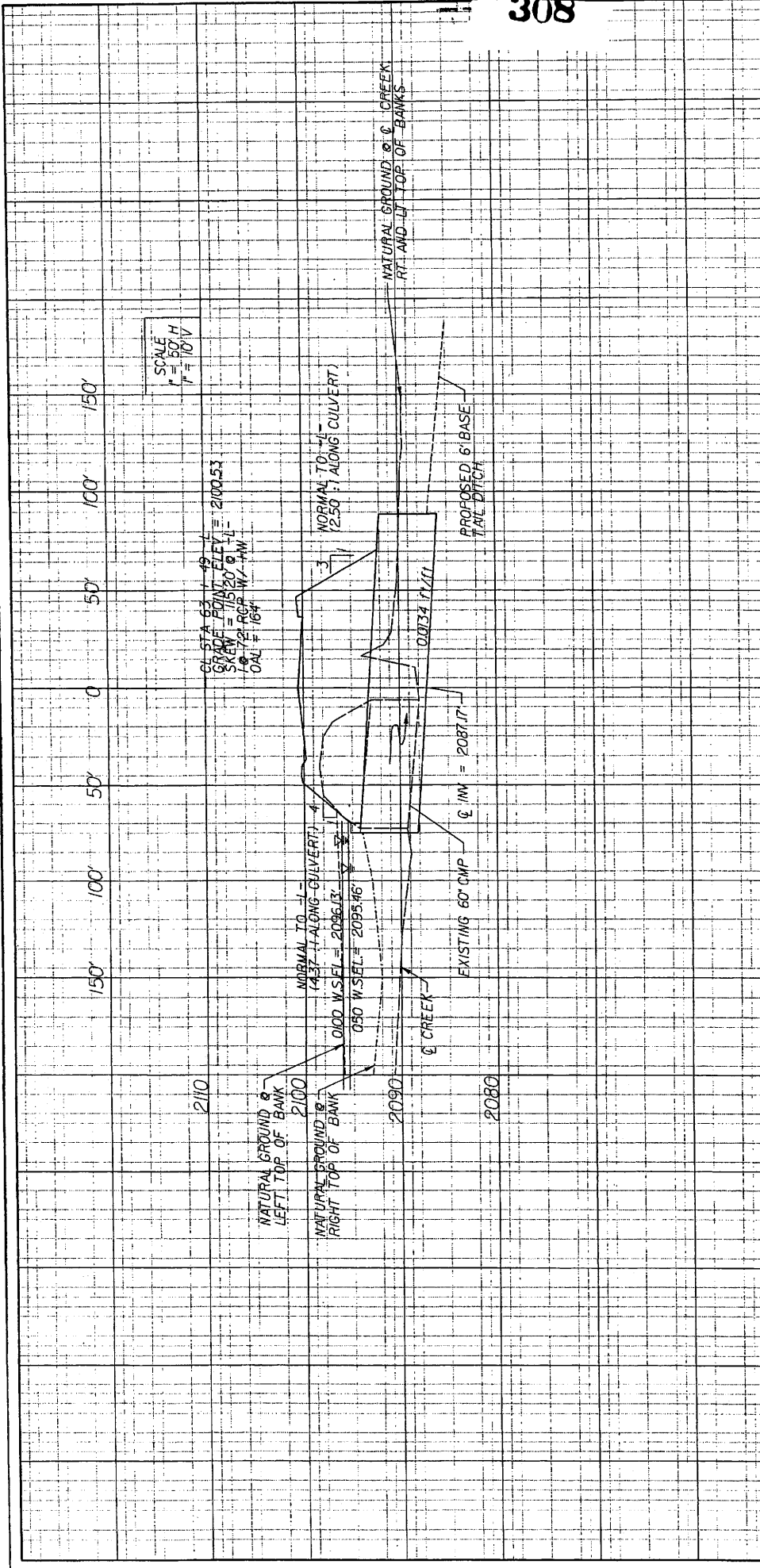
PIPE NUMBER	11
PIPE LENGTH	19 AC
DESIGN DISCHARGE	203.5 CFS
DESIGN HW ELEVATION	2055.46 FT
DESIGN FREQ. OVERTOPPING	1.55 FT
DESIGN FREQ. OVERTOPPING ELEVATION	2210.41 FT



SEE SHEET NO.18 FOR -L- PROFILE
 SEE SHEET NO.24 FOR -Y5- PROFILE
 SEE SHEET NO.25 FOR -Y6- PROFILE

Permit Drawing
 11 2 13

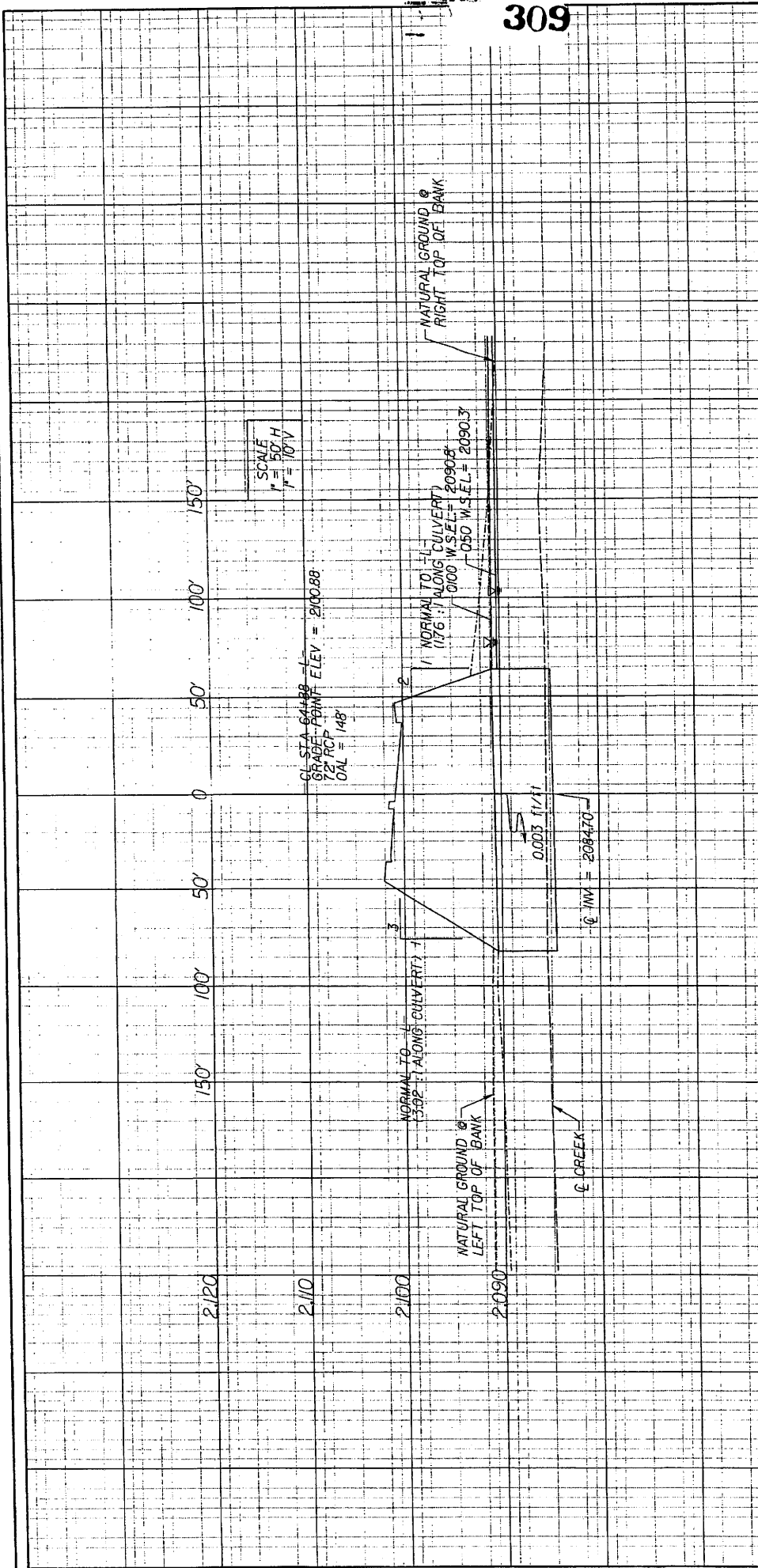
307



NC DOT
 DIVISION OF HIGHWAYS
 HENDERSON COUNTY
 PROJECT: 8.2952401 (R-4430)

WETLAND PERMIT DRAWING
 SITE 3
 72" RCP PROFILE at 63+49 -L-
 R-4430

SR 1783 (UPWARD RD) FROM US 176
 (SPARTANBURG HWY) TO SR 1006
 (HOWARD GAP RD)
 4/22/08



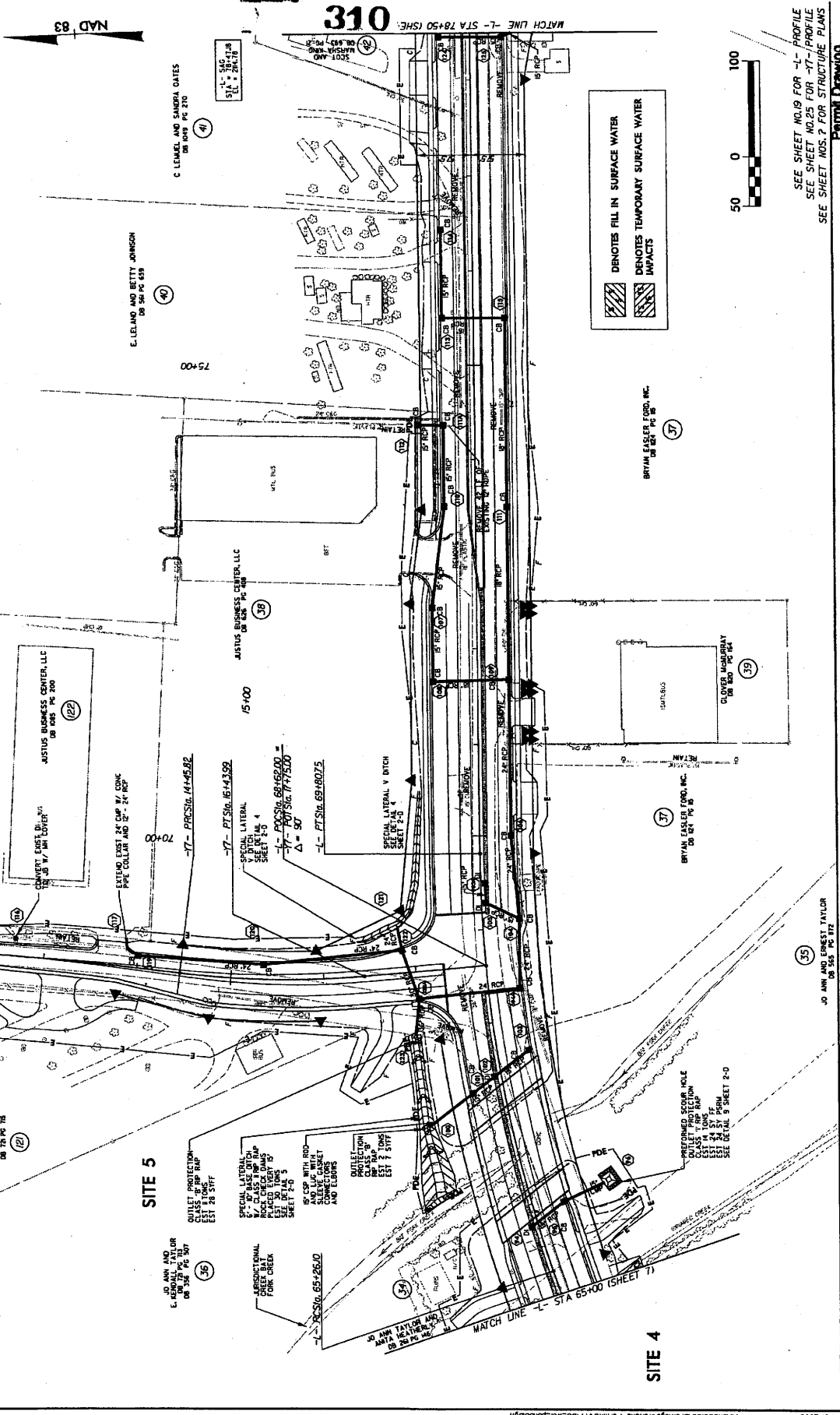
NCDOT
 DIVISION OF HIGHWAYS
 HENDERSON COUNTY
 PROJECT: 8.2952401 (R-4430)
 SR 1783 (UPWARD RD) FROM US 176
 (SPARTANBURG HWY) TO SR 1006
 (HOWARD GAP RD)
 422008

WETLAND PERMIT DRAWING
 SITE 4
 PROFILE of 72" RCP at 64+88 -L-
 R-4430

PROJECT REFERENCE NO. 7500
 SHEET NO. 6
 ROADWAY DESIGN ENGINEER
 PRELIMINARY PLANS
 30 707 1st St. & 1st Construction
 Kinyon-Turn and Associates, Inc.
 P.O. Box 3304
 Raleigh, N.C. 27634-0304

REVISIONS

1	REVISED PARCELS 34, 35, 36, 38, 39, 121 - / 707
---	---



DENOTES FILL IN SURFACE WATER
 DENOTES TEMPORARY SURFACE WATER
 DENOTES IMPACTS

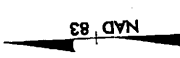


SEE SHEET NO. 9 FOR -1- PROFILE
 SEE SHEET NO. 25 FOR -17- PROFILE
 SEE SHEET NOS. 2 FOR STRUCTURE PLANS
 Permit Drawing 177

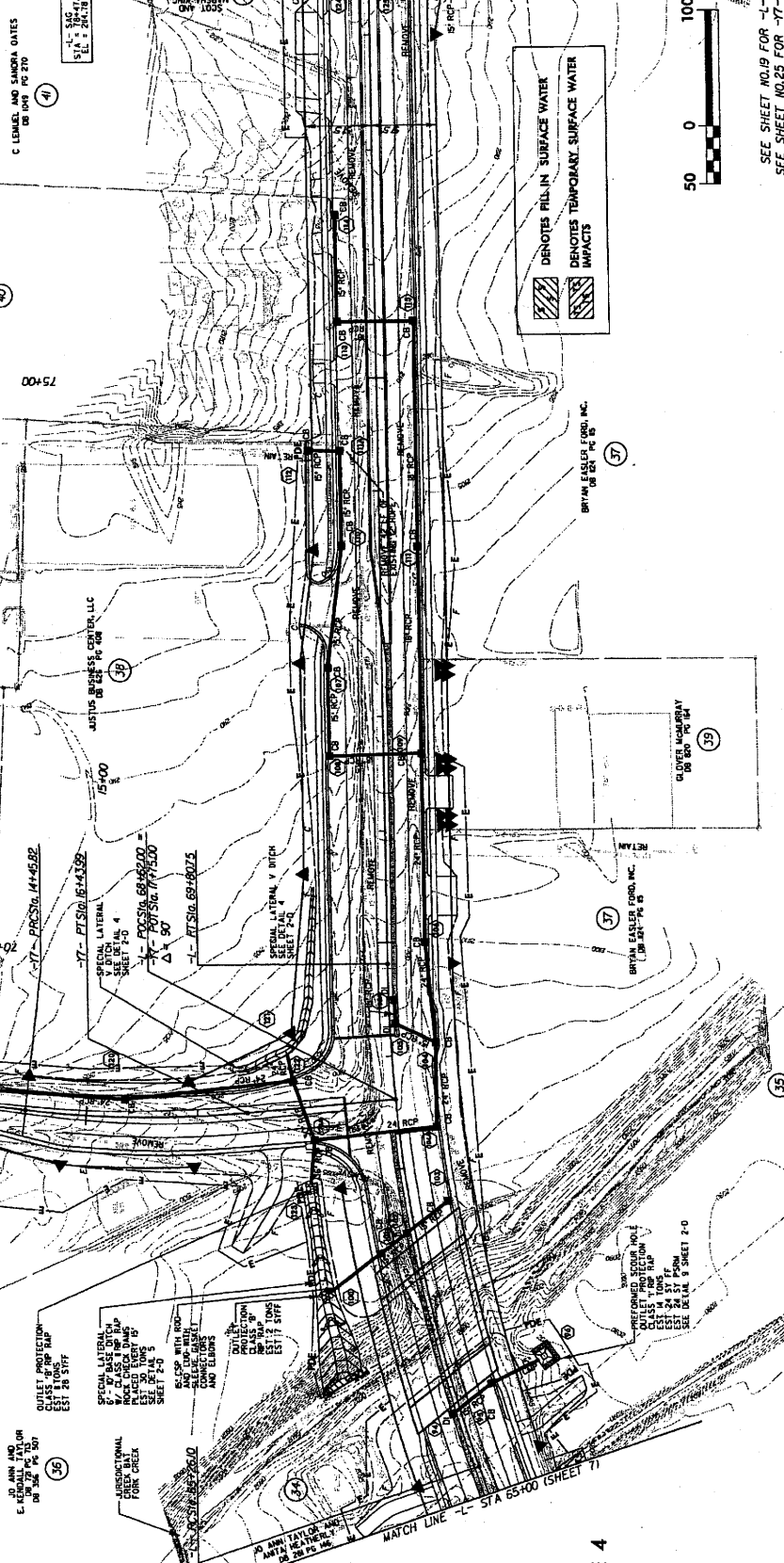
PROJECT REFERENCE NO. R-4430
 SHEET NO. 9
 HIGHWAY DESIGN
 ROADWAY DESIGN
 ENGINEER

Kuey-Hon and Associates, Inc.
 P.O. BOX 3208
 HUNTSVILLE, AL 35894-3048
 TEL. 256-893-3048

PRELIMINARY PLANS
 NO PART FOR CONSTRUCTION



311
 MATCH LINE -L- STA 78+50 (SHEET 312)



SEE SHEET NO.19 FOR -L- PROFILE
 SEE SHEET NO.25 FOR -T- PROFILE
 SEE SHEET NOS. 7 FOR STRUCTURE PLANS

Permit Drawing

REVISIONS

R/W REVISIONS PARCELS 34, 35, 36, 38, 39, 121 - / 07

ANTA AND JAMES HEATRENTY
 DB 28 PC 10

(2)

SITE 5

JO ANN AND ERNEST TAYLOR
 DB 28 PC 58

(5)

ANTAL AND HEATHERLY
 DB 28 PC 56

(1)

SPECIAL LATERAL
 8" PVC LATERAL
 SEE DETAIL 4
 SEE SHEET 7

SPECIAL LATERAL V DITCH
 SEE DETAIL 4
 SEE SHEET 7

SCLOP WITH R/W
 CLASS 1 R/W
 PLACED RIGHT BY
 EXISTING DRIVE
 SEE DETAIL 5
 SEE SHEET 7-0

PREFORMED SCOUR HOLE
 OUTLET FROM SLO
 SEE DETAIL 6
 SEE SHEET 7-0

ANTAL AND ERNEST TAYLOR
 DB 28 PC 57

(3)

BRYAN EASLER FORD, INC.
 DB 28 PC 55

(7)

GLOVER MCGRATH
 DB 28 PC 54

(3)

BRYAN EASLER FORD, INC.
 DB 28 PC 53

(7)

ANTAL AND ERNEST TAYLOR
 DB 28 PC 52

(3)

JUSTUS BUSINESS CENTER, LLC
 DB 28 PC 50

(2)

JUSTUS BUSINESS CENTER, LLC
 DB 28 PC 48

(2)

JUSTUS BUSINESS CENTER, LLC
 DB 28 PC 46

(2)

JUSTUS BUSINESS CENTER, LLC
 DB 28 PC 44

(2)

JUSTUS BUSINESS CENTER, LLC
 DB 28 PC 42

(2)

JUSTUS BUSINESS CENTER, LLC
 DB 28 PC 40

(2)

JUSTUS BUSINESS CENTER, LLC
 DB 28 PC 38

(2)

JUSTUS BUSINESS CENTER, LLC
 DB 28 PC 36

(2)

JUSTUS BUSINESS CENTER, LLC
 DB 28 PC 34

(2)

JUSTUS BUSINESS CENTER, LLC
 DB 28 PC 32

(2)

JUSTUS BUSINESS CENTER, LLC
 DB 28 PC 30

(2)

JUSTUS BUSINESS CENTER, LLC
 DB 28 PC 28

(2)

JUSTUS BUSINESS CENTER, LLC
 DB 28 PC 26

(2)

JUSTUS BUSINESS CENTER, LLC
 DB 28 PC 24

(2)

JUSTUS BUSINESS CENTER, LLC
 DB 28 PC 22

(2)

JUSTUS BUSINESS CENTER, LLC
 DB 28 PC 20

(2)

JUSTUS BUSINESS CENTER, LLC
 DB 28 PC 18

(2)

JUSTUS BUSINESS CENTER, LLC
 DB 28 PC 16

(2)

JUSTUS BUSINESS CENTER, LLC
 DB 28 PC 14

(2)

JUSTUS BUSINESS CENTER, LLC
 DB 28 PC 12

(2)

JUSTUS BUSINESS CENTER, LLC
 DB 28 PC 10

(2)

JUSTUS BUSINESS CENTER, LLC
 DB 28 PC 8

(2)

JUSTUS BUSINESS CENTER, LLC
 DB 28 PC 6

(2)

JUSTUS BUSINESS CENTER, LLC
 DB 28 PC 4

(2)

JUSTUS BUSINESS CENTER, LLC
 DB 28 PC 2

(2)

JUSTUS BUSINESS CENTER, LLC
 DB 28 PC 0

(2)

JUSTUS BUSINESS CENTER, LLC
 DB 28 PC -2

(2)

JUSTUS BUSINESS CENTER, LLC
 DB 28 PC -4

(2)

JUSTUS BUSINESS CENTER, LLC
 DB 28 PC -6

(2)

JUSTUS BUSINESS CENTER, LLC
 DB 28 PC -8

(2)

JUSTUS BUSINESS CENTER, LLC
 DB 28 PC -10

(2)

JUSTUS BUSINESS CENTER, LLC
 DB 28 PC -12

(2)

JUSTUS BUSINESS CENTER, LLC
 DB 28 PC -14

(2)

JUSTUS BUSINESS CENTER, LLC
 DB 28 PC -16

(2)

JUSTUS BUSINESS CENTER, LLC
 DB 28 PC -18

(2)

JUSTUS BUSINESS CENTER, LLC
 DB 28 PC -20

(2)

JUSTUS BUSINESS CENTER, LLC
 DB 28 PC -22

(2)

JUSTUS BUSINESS CENTER, LLC
 DB 28 PC -24

(2)

JUSTUS BUSINESS CENTER, LLC
 DB 28 PC -26

(2)

JUSTUS BUSINESS CENTER, LLC
 DB 28 PC -28

(2)

JUSTUS BUSINESS CENTER, LLC
 DB 28 PC -30

(2)

JUSTUS BUSINESS CENTER, LLC
 DB 28 PC -32

(2)

JUSTUS BUSINESS CENTER, LLC
 DB 28 PC -34

(2)

JUSTUS BUSINESS CENTER, LLC
 DB 28 PC -36

(2)

JUSTUS BUSINESS CENTER, LLC
 DB 28 PC -38

(2)

JUSTUS BUSINESS CENTER, LLC
 DB 28 PC -40

(2)

JUSTUS BUSINESS CENTER, LLC
 DB 28 PC -42

(2)

JUSTUS BUSINESS CENTER, LLC
 DB 28 PC -44

(2)

JUSTUS BUSINESS CENTER, LLC
 DB 28 PC -46

(2)

JUSTUS BUSINESS CENTER, LLC
 DB 28 PC -48

(2)

JUSTUS BUSINESS CENTER, LLC
 DB 28 PC -50

(2)

JUSTUS BUSINESS CENTER, LLC
 DB 28 PC -52

(2)

JUSTUS BUSINESS CENTER, LLC
 DB 28 PC -54

(2)

JUSTUS BUSINESS CENTER, LLC
 DB 28 PC -56

(2)

JUSTUS BUSINESS CENTER, LLC
 DB 28 PC -58

(2)

JUSTUS BUSINESS CENTER, LLC
 DB 28 PC -60

(2)

JUSTUS BUSINESS CENTER, LLC
 DB 28 PC -62

(2)

JUSTUS BUSINESS CENTER, LLC
 DB 28 PC -64

(2)

JUSTUS BUSINESS CENTER, LLC
 DB 28 PC -66

(2)

JUSTUS BUSINESS CENTER, LLC
 DB 28 PC -68

(2)

JUSTUS BUSINESS CENTER, LLC
 DB 28 PC -70

(2)

JUSTUS BUSINESS CENTER, LLC
 DB 28 PC -72

(2)

JUSTUS BUSINESS CENTER, LLC
 DB 28 PC -74

(2)

JUSTUS BUSINESS CENTER, LLC
 DB 28 PC -76

(2)

JUSTUS BUSINESS CENTER, LLC
 DB 28 PC -78

(2)

JUSTUS BUSINESS CENTER, LLC
 DB 28 PC -80

(2)

JUSTUS BUSINESS CENTER, LLC
 DB 28 PC -82

(2)

JUSTUS BUSINESS CENTER, LLC
 DB 28 PC -84

(2)

JUSTUS BUSINESS CENTER, LLC
 DB 28 PC -86

(2)

JUSTUS BUSINESS CENTER, LLC
 DB 28 PC -88

(2)

JUSTUS BUSINESS CENTER, LLC
 DB 28 PC -90

(2)

JUSTUS BUSINESS CENTER, LLC
 DB 28 PC -92

(2)

JUSTUS BUSINESS CENTER, LLC
 DB 28 PC -94

(2)

JUSTUS BUSINESS CENTER, LLC
 DB 28 PC -96

(2)

JUSTUS BUSINESS CENTER, LLC
 DB 28 PC -98

(2)

JUSTUS BUSINESS CENTER, LLC
 DB 28 PC -100

(2)

JUSTUS BUSINESS CENTER, LLC
 DB 28 PC -102

(2)

JUSTUS BUSINESS CENTER, LLC
 DB 28 PC -104

(2)

JUSTUS BUSINESS CENTER, LLC
 DB 28 PC -106

(2)

JUSTUS BUSINESS CENTER, LLC
 DB 28 PC -108

(2)

JUSTUS BUSINESS CENTER, LLC
 DB 28 PC -110

(2)

JUSTUS BUSINESS CENTER, LLC
 DB 28 PC -112

(2)

JUSTUS BUSINESS CENTER, LLC
 DB 28 PC -114

(2)

JUSTUS BUSINESS CENTER, LLC
 DB 28 PC -116

(2)

JUSTUS BUSINESS CENTER, LLC
 DB 28 PC -118

(2)

JUSTUS BUSINESS CENTER, LLC
 DB 28 PC -120

(2)

JUSTUS BUSINESS CENTER, LLC
 DB 28 PC -122

(2)

JUSTUS BUSINESS CENTER, LLC
 DB 28 PC -124

(2)

JUSTUS BUSINESS CENTER, LLC
 DB 28 PC -126

(2)

JUSTUS BUSINESS CENTER, LLC
 DB 28 PC -128

(2)

JUSTUS BUSINESS CENTER, LLC
 DB 28 PC -130

(2)

JUSTUS BUSINESS CENTER, LLC
 DB 28 PC -132

(2)

JUSTUS BUSINESS CENTER, LLC
 DB 28 PC -134

(2)

JUSTUS BUSINESS CENTER, LLC
 DB 28 PC -136

(2)

JUSTUS BUSINESS CENTER, LLC
 DB 28 PC -138

(2)

JUSTUS BUSINESS CENTER, LLC
 DB 28 PC -140

(2)

JUSTUS BUSINESS CENTER, LLC
 DB 28 PC -142

(2)

JUSTUS BUSINESS CENTER, LLC
 DB 28 PC -144

(2)

JUSTUS BUSINESS CENTER, LLC
 DB 28 PC -146

(2)

JUSTUS BUSINESS CENTER, LLC
 DB 28 PC -148

(2)

JUSTUS BUSINESS CENTER, LLC
 DB 28 PC -150

(2)

JUSTUS BUSINESS CENTER, LLC
 DB 28 PC -152

(2)

JUSTUS BUSINESS CENTER, LLC
 DB 28 PC -154

(2)

JUSTUS BUSINESS CENTER, LLC
 DB 28 PC -156

(2)

JUSTUS BUSINESS CENTER, LLC
 DB 28 PC -158

(2)

JUSTUS BUSINESS CENTER, LLC
 DB 28 PC -160

(2)

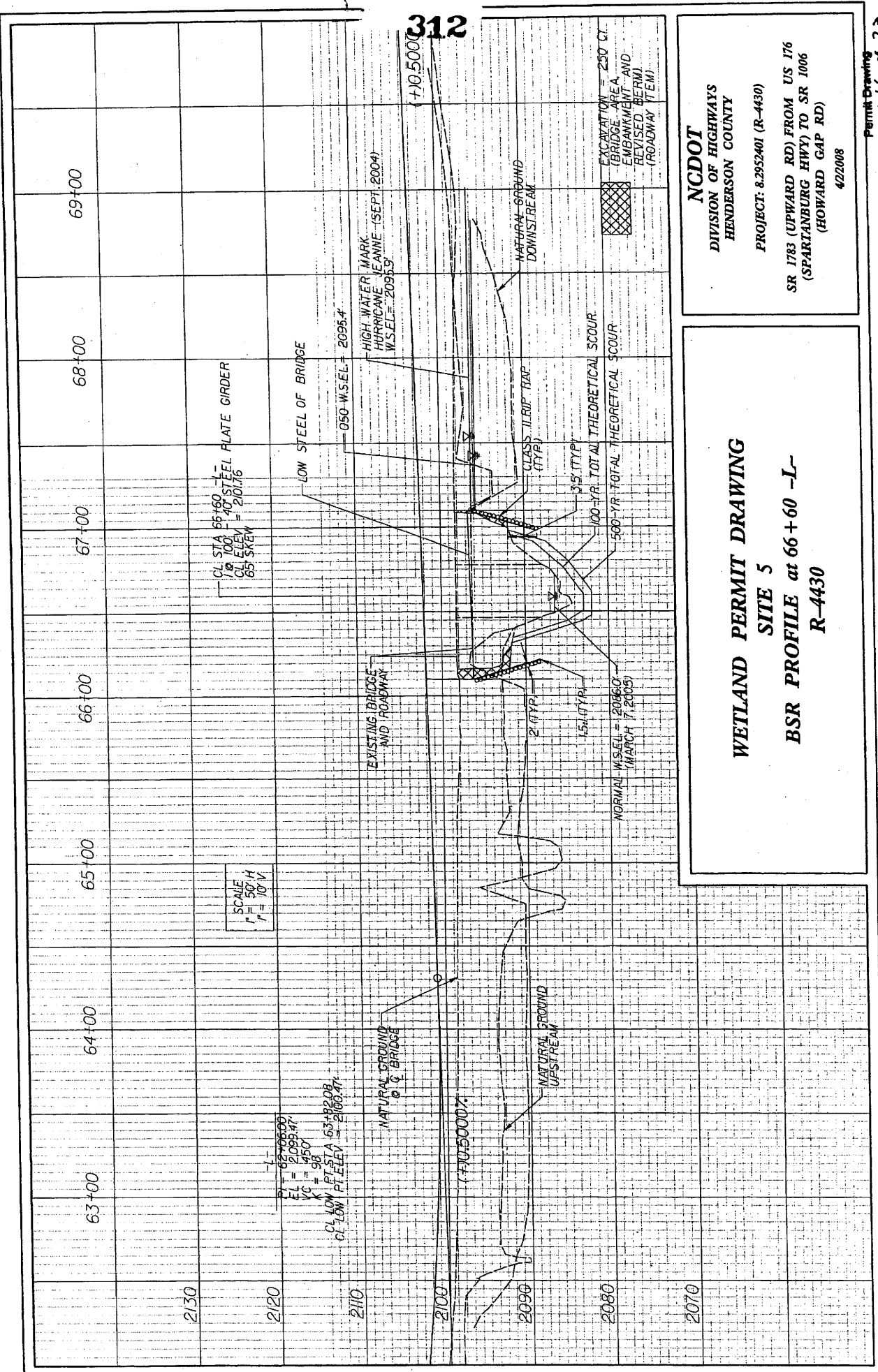
JUSTUS BUSINESS CENTER, LLC
 DB 28 PC -162

(2)

JUSTUS BUSINESS CENTER, LLC
 DB 28 PC -164

(2)

JUSTUS BUSINESS CENTER, LLC
 DB 28 PC -166



NC DOT
 DIVISION OF HIGHWAYS
 HENDERSON COUNTY

PROJECT: 8.2952401 (R-4430)
 SR 1783 (UPWARD RD) FROM US 176
 (SPARTANBURG HWY) TO SR 1006
 (HOWARD GAP RD)

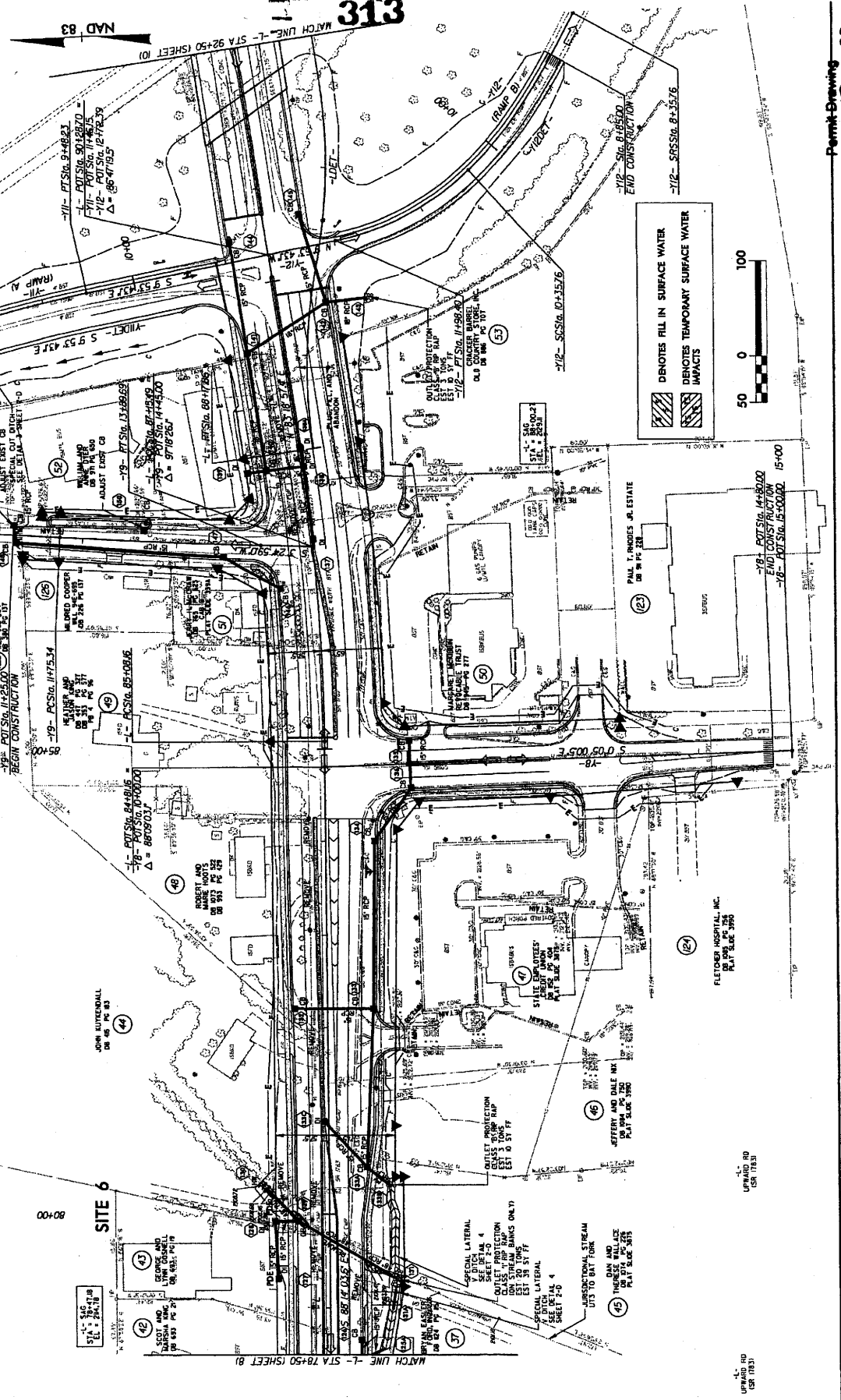
4/22/08

WETLAND PERMIT DRAWING
 SITE 5
 BSR PROFILE at 66+60 -L-
 R-4430

Permit Drawing
 Sheet 16 of 22

REVISIONS
BY REVISIONS PARCELS 48 & 49 - 03 / 08

PROJECT REFERENCE NO. 7-4510
SHEET NO. 9
ROADWAY DESIGN ENGINEER
PRELIMINARY PLANS
FOR THE
CONSTRUCTION
KIMBER-HORN
AND ASSOCIATES, INC.
P.O. BOX 3348
RALEIGH, N.C. 27604-3348

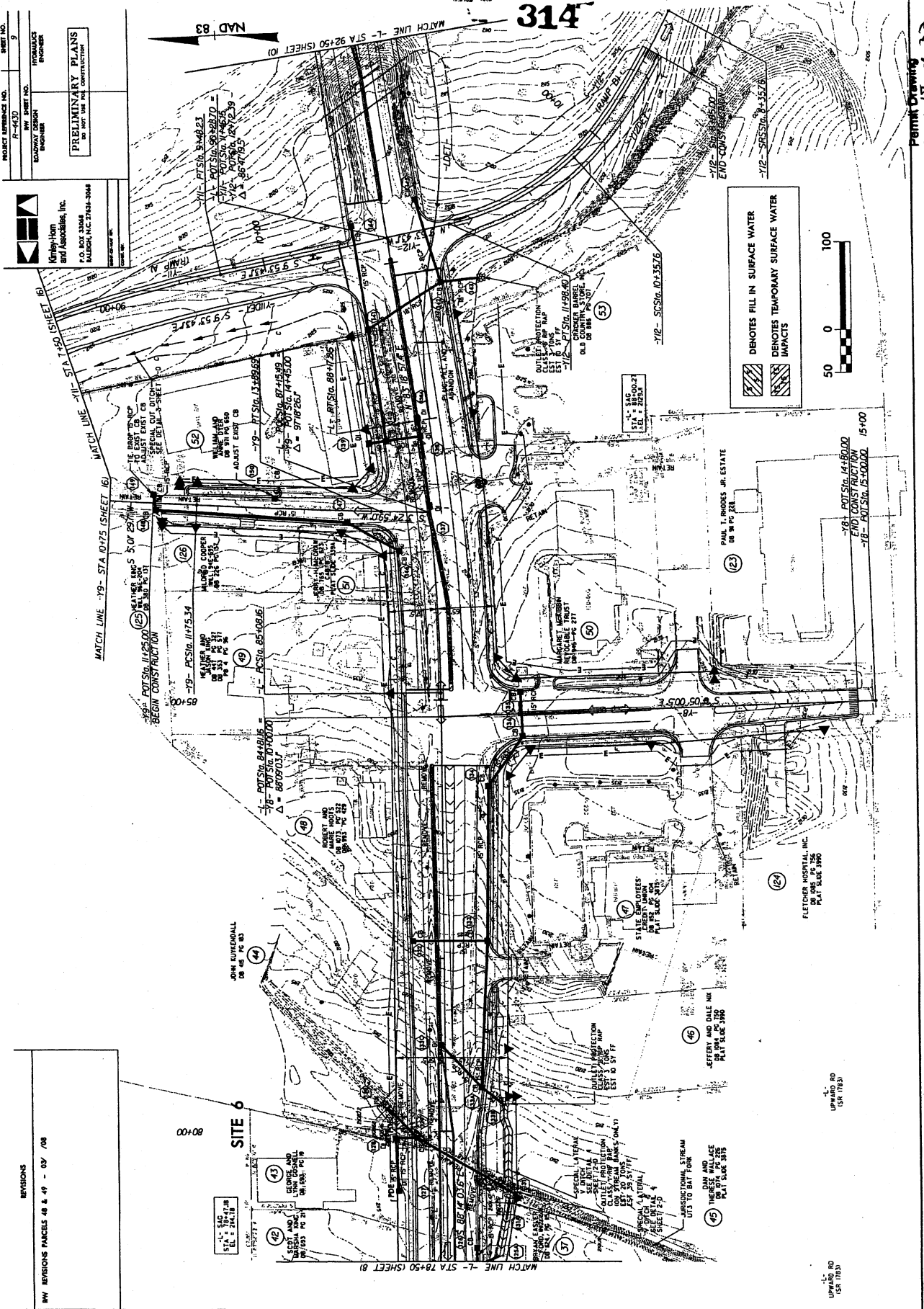


313
MAD 83


1/9/2008
1/9/2008
UPWARD RD
CS# 17831
UPWARD RD
CS# 17831

Permit Drawing
Sheet 17 of 33

Sheet 1 of 3
Plan Drawing



DENOTES FILL IN SURFACE WATER
DENOTES TEMPORARY SURFACE WATER
IMPACTS



REVISIONS
REV REVISIONS PARCELS 48 & 49 - 05' / 08'

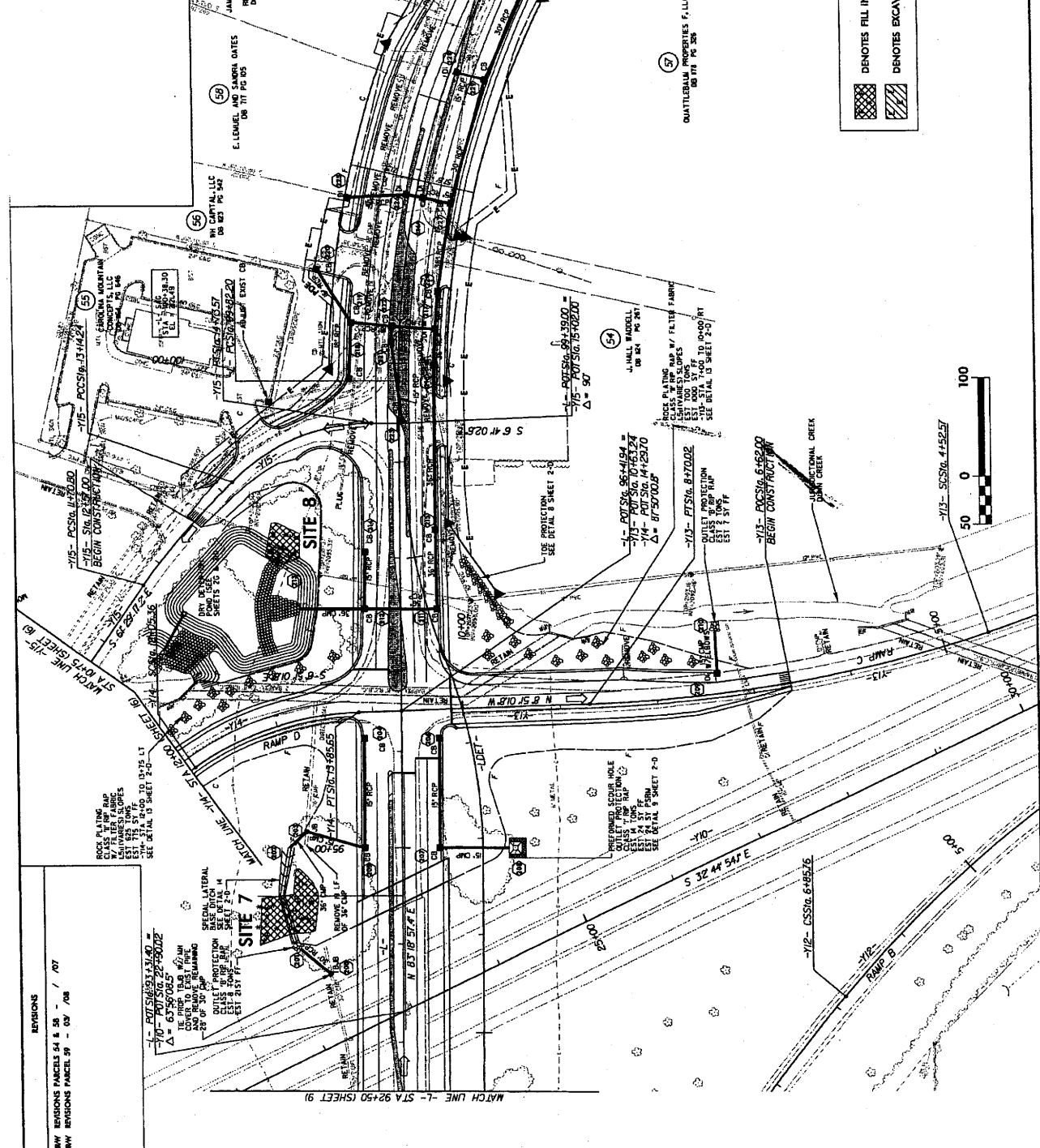
PRELIMINARY PLANS
DO NOT USE FOR CONSTRUCTION

Knip-Horn
and Associates, Inc.
P.O. BOX 13304
FARMINGTON, A.C. 27434-3044

PROJECT REFERENCE NO. R-4330
REV SHEET NO. 9
DRAWN BY: JLN
CHECKED BY: JLN
DATE: 11/13/08

PROJECT REFERENCE NO.	P-4430
HYDRAULIC DESIGN ENGINEER	WV SHEET NO. 10
PRELIMINARY PLANS DO NOT USE FOR CONSTRUCTION	

Wainwright
 Engineering, Inc.
 P.O. BOX 3004
 MILLER, N.C. 27646-0004



REVISIONS

BY REVISIONS PARCELS 54 & 56	/	107
BY REVISIONS PARCEL 59	-	03 / 108

-170- POT SIG. 22-19002Z
 COVER TO LEAKS PIPE
 24" Ø 30" RCP
 Δ = 63.59 085

SPECIAL LATERAL
 BASE DITCH
 12" Ø 30" RCP
 Δ = 63.59 085

OUTLET PROTECTION
 CLASS 2.0 FT RAMP
 24" Ø 30" RCP
 Δ = 63.59 085

-175- POT SIG. 66-139100
 Δ = 50
 -175- POT SIG. 15-102100

-174- POT SIG. 14-12370
 Δ = 87.90 008F

-173- POT SIG. 8-27002
 OUTLET PROTECTION
 CLASS 1.5 FT RAMP
 24" Ø 30" RCP
 Δ = 87.90 008F

-173- POT SIG. 6-46200
 BEGIN CONSTRUCTION

-172- POT SIG. 6-46576

-173- POT SIG. 4-15257

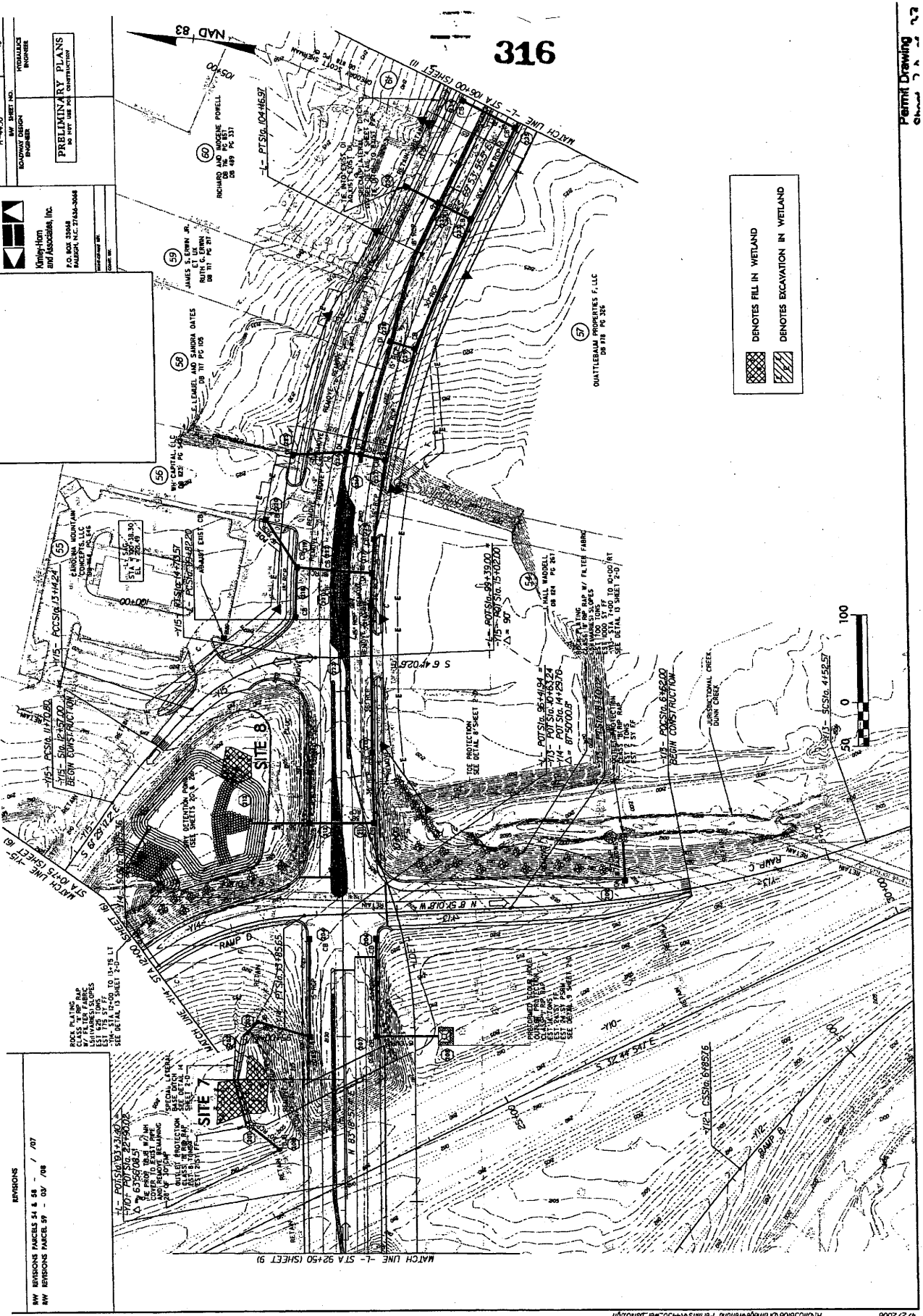
PRELIMINARY PLANS
 FOR THE
 CONSTRUCTION OF
 THE
 WETLANDS
 PROJECT

Wetland
 and Associates, Inc.
 P.O. BOX 10048
 RALEIGH, N.C. 27604-0048

ENGINEER
 REGISTERED PROFESSIONAL ENGINEER
 STATE OF NORTH CAROLINA
 NO. 10048

PROJECT NO. 07
 SHEET NO. 316

316



DENOTES FILL IN WETLAND
 DENOTES EXCAVATION IN WETLAND

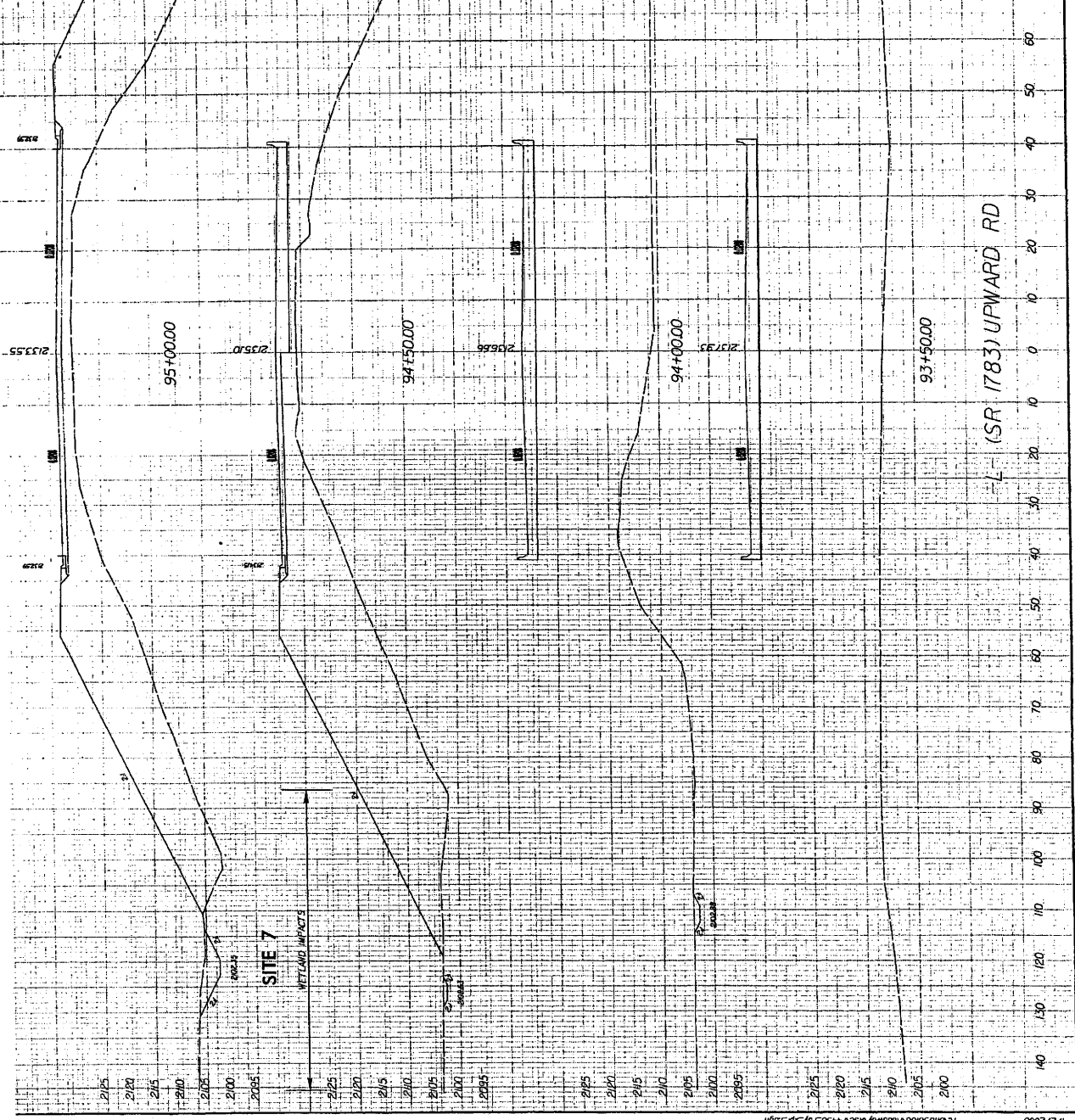

Permit Drawing
 Sheet 316 of 37

REVISIONS
 REV REVISIONS PARCELS 54 & 55 / 07
 REV REVISIONS PARCELS 56 - 58 / 08

4/27/2008
 R:\0103508\Drawings\Wetland Permits\F4430.dwg, REV 04/27/08

PROJECT REFERENCE NO. R-4430
 PRELIMINARY PLANS
 to be used for construction

SHEET NO. X-69



317

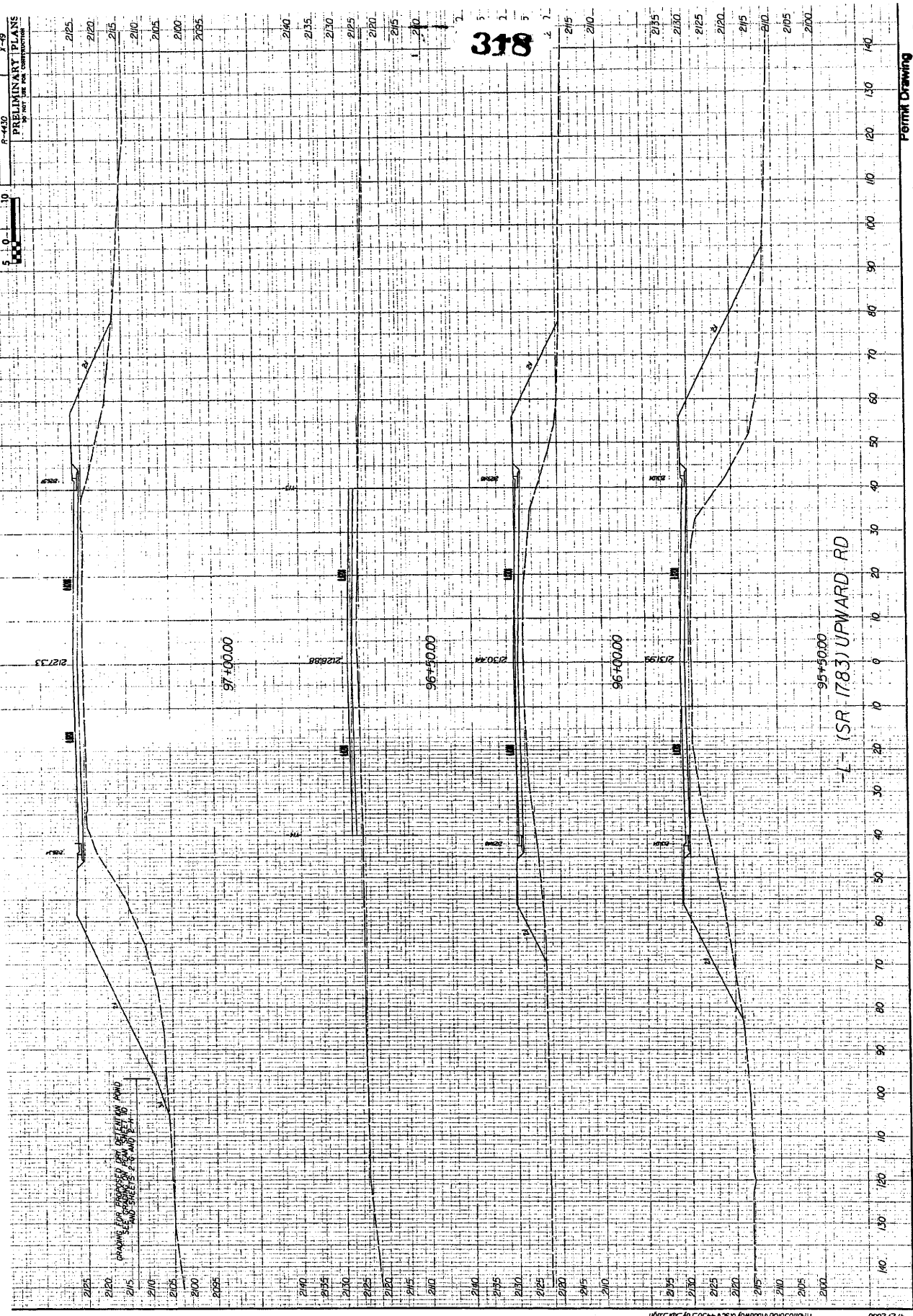
Permit Drawing
 Sheet 2.1 of 3.1

R:\01010608\Roadway\MSV\4430\194\191.dwg

4/2/2008

PROJECT REFERENCE NO. R-4430
 PRELIMINARY PLANS
 for road use for
 construction

SHEET NO. 7-69
 5 0 10



CHANGING TO PROPOSED FROM EXISTING ROAD
 BECAUSE OF THE PRESENCE OF A
 SAND PIT AT STATION 95+50.00

L- (SR 1783) UPWARD RD

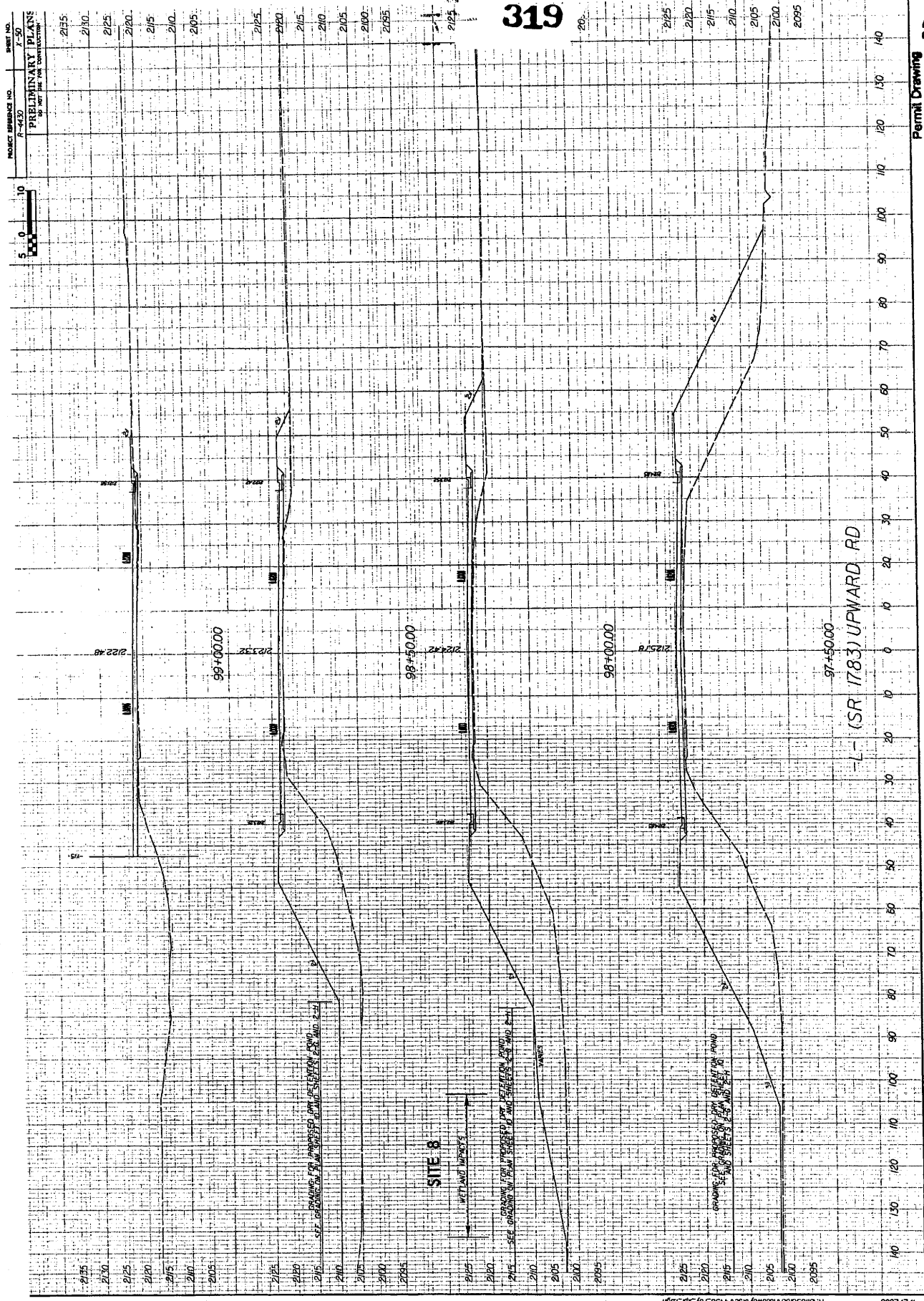
318

Permit Drawing

SHEET NO. 7-50
 PROJECT REFERENCE NO. P-4430
 PRELIMINARY PLANS
 OF
 IMPROVEMENTS TO
 SR 1783 UPWARD RD.



319



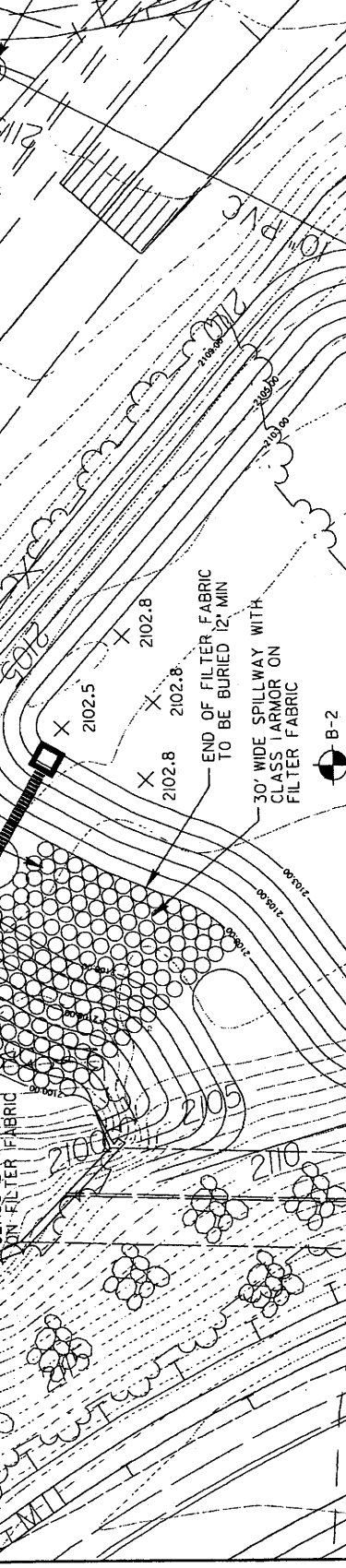
Permit Drawing

1/12/2008 R:\010508\Roadwork\SRV4430\1783 Up L.dwg

R-430
 SHEET NO. 2-5
 PRELIMINARY PLANS
 TO BE USED FOR CONSTRUCTION
 UPWARD ROAD DRY DETENTION POND
 -L- STA 97+65 LT 10
 SCALE: 5 0 10
 NAD 83

BERM SOIL TO BE AS SPECIFIED IN MCDOT
 STANDARD SPEC. MANUAL SECTION 016. SELECT
 MATERIAL CLASS I. SEE BORING LOCATIONS AND
 GEOTECHNICAL REPORT FOR EXISTING CONDITIONS.

RIP RAP DISSIPATOR
 (25' W x 16' L x 24" D)
 CLASS I STONE
 ON FILTER FABRIC



END OF FILTER FABRIC
 TO BE BURIED 12" MIN

30' WIDE SPILLWAY WITH
 CLASS I ARMOR ON
 FILTER FABRIC

RIP RAP BERM
 TOP ELEV = 2105.0
 MIN. SIDESLOPES 2:1

FOREBAY

RIP RAP DISSIPATOR
 (25' W x 16' L x 24" D)
 CLASS I STONE
 ON FILTER FABRIC

RIP RAP DISSIPATOR
 (48' W x 12' L x 24" D)
 CLASS I STONE
 ON FILTER FABRIC

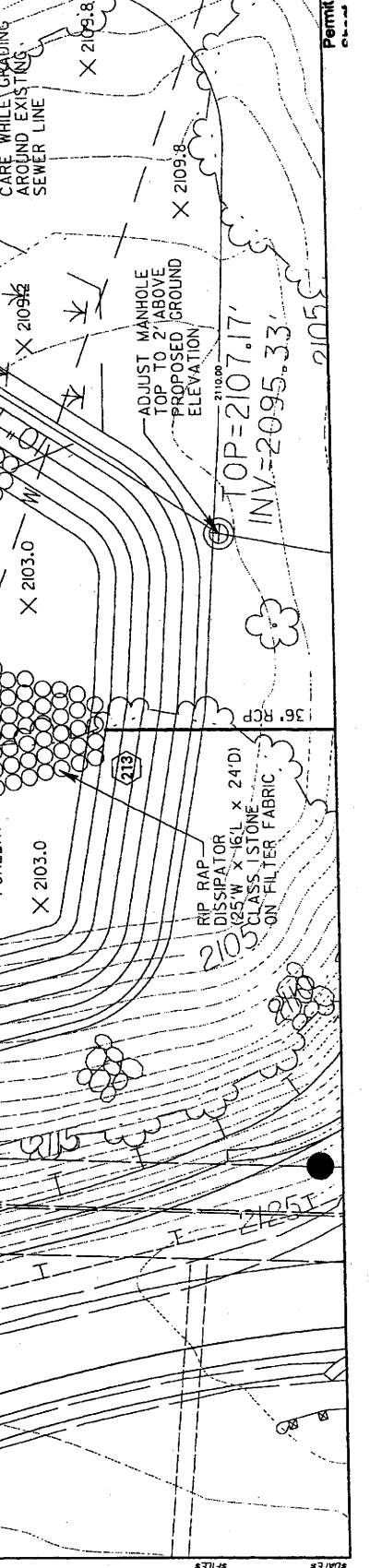
CONTRACTOR TO USE
 CARE WHILE GRADING
 AROUND EXISTING
 SEWER LINE

ADJUST MANHOLE
 TOP TO 2' ABOVE
 PROPOSED GROUND
 ELEVATION

TOP = 2109.03
 INV = 2097.23

TOP = 2107.17
 INV = 2095.33

8" DIP





Permit Drawing
 Sheet 2 of 2

PROJECT REFERENCE NO. R-4430
 SHEET NO. 13

HYDRAULICS
 SURFACE
 PRELIMINARY PLANS
 FOR THE
 CONSTRUCTION

Engineering
 and Associates, Inc.
 P.O. BOX 3304
 RAYLEIGH, N.C. 27604-0304

NAD 83

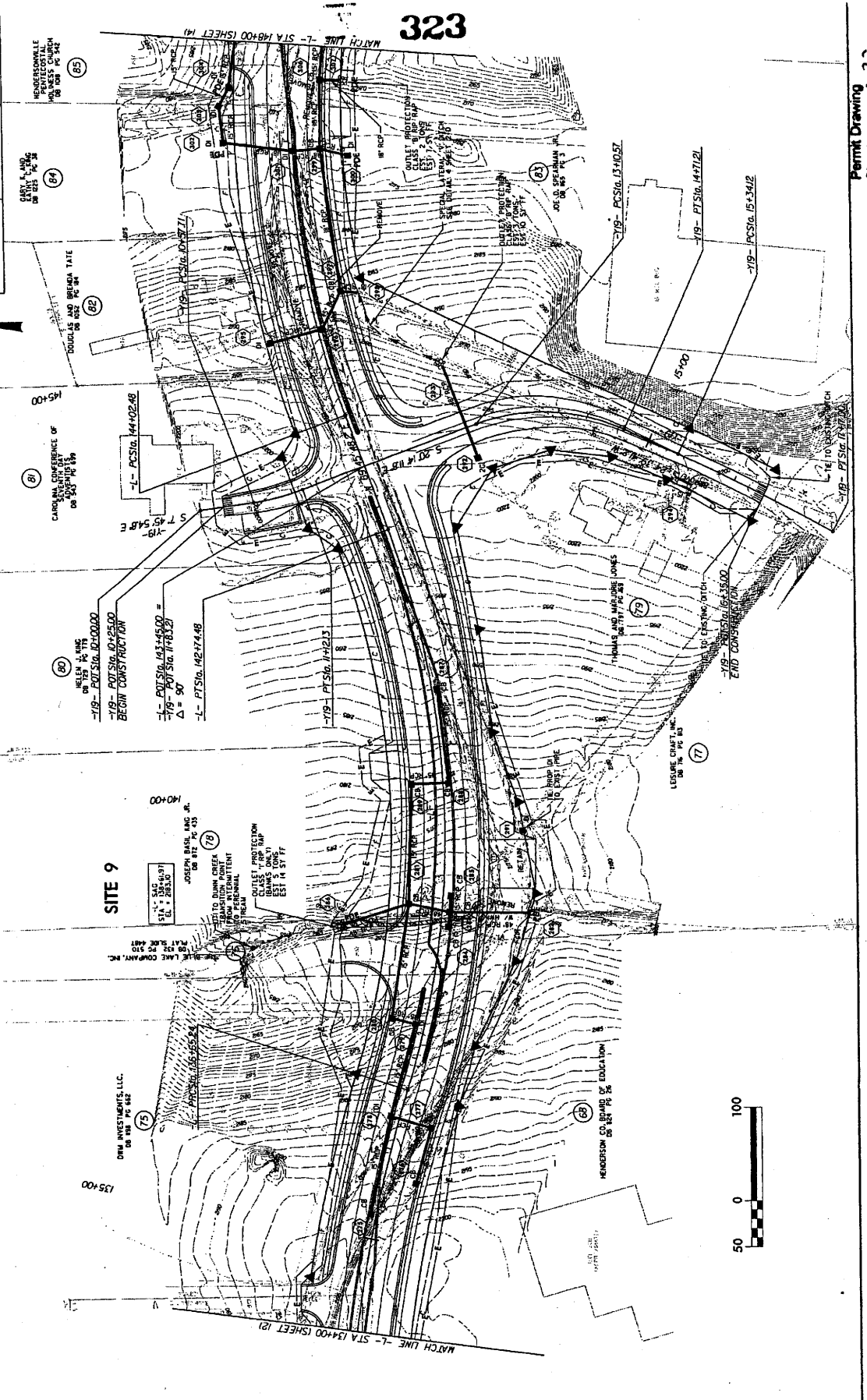
 DENOTES FILL IN SURFACE WATER IMPACTS
 DENOTES TEMPORARY SURFACE WATER IMPACTS

MPH - HYDRAULIC DATA

DESIGN FLOW	800 CFS
DESIGN FLOW	500 CFS
DESIGN DISCHARGE	625 CFS
DESIGN DISCHARGE	730 CFS
100 YEAR HW ELEVATION	278.0 FT
100 YEAR HW ELEVATION	278.5 FT
100 YEAR HW ELEVATION	279.0 FT
OVERTOPPING DISCHARGE	0 CFS
OVERTOPPING ELEVATION	0 FT

REVISIONS

NO.	DATE	DESCRIPTION
75	7/9	REVISED
76	7/9	REVISED
77	8/1	REVISED
78	8/1	REVISED
79	8/1	REVISED
80	8/1	REVISED



323

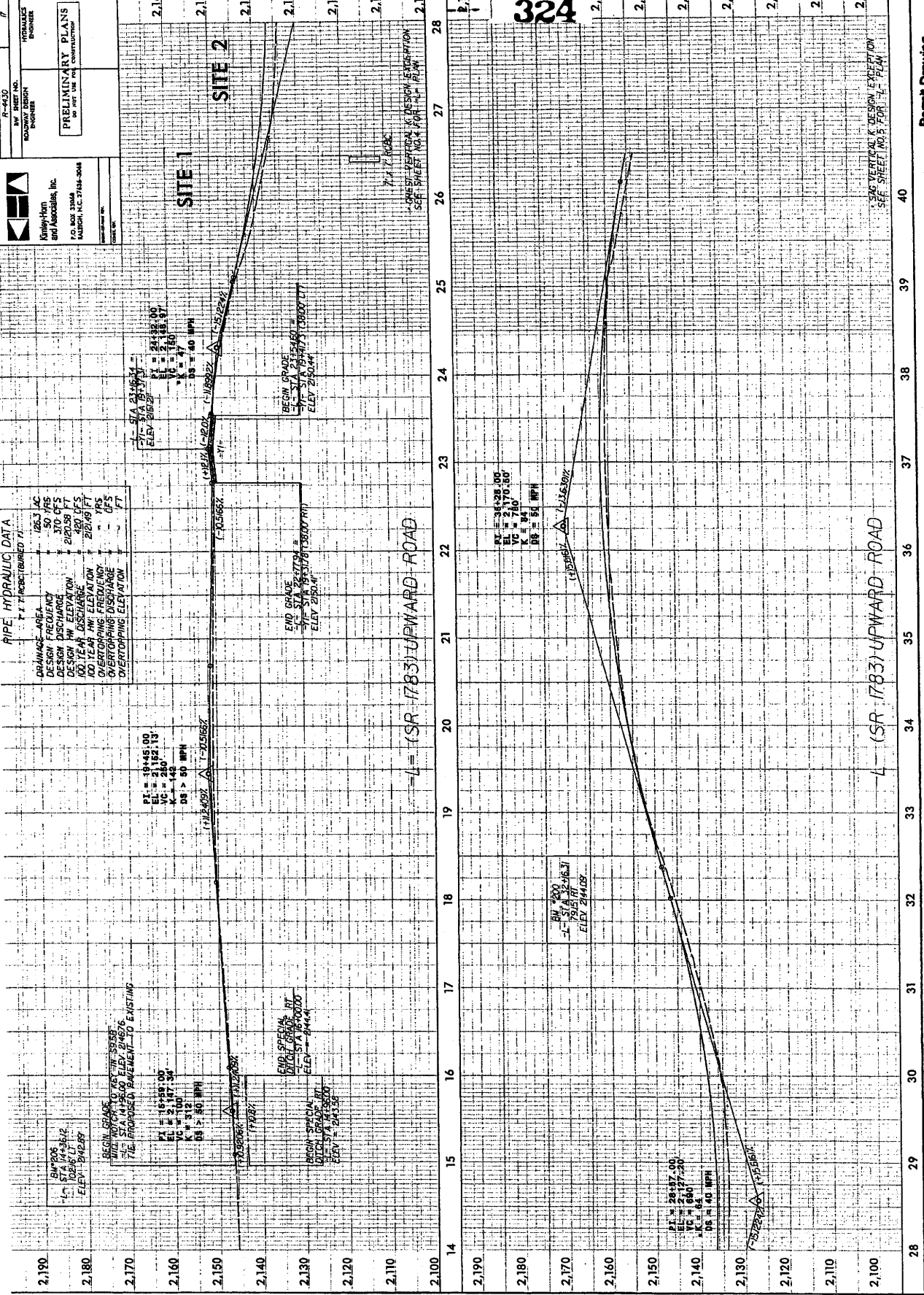
Permit Drawing

PROJECT REFERENCE NO. R-430
 SHEET NO. 7
 PROJECT NAME
 HOUSING DEVELOPMENT
 BOUNDARY DESIGN
 PRELIMINARY PLANS
 DO NOT USE FOR CONSTRUCTION



PIPE HYDRAULIC DATA
 T-1 REQUIRED

DRAINAGE AREA	105.3 AC
DESIGN FREQUENCY	50 YRS
DESIGN DISCHARGE	212.58 CFS
DESIGN PIPE ELEVATION	212.19 FT
DESIGN PIPE LENGTH	212.19 FT
DESIGN PIPE VELOCITY	4.00 FPS
DESIGN PIPE SLOPE	0.0187
DESIGN PIPE MATERIAL	48" CPVC
DESIGN PIPE WALL THICKNESS	1.50 IN
DESIGN PIPE WEIGHT	11.5 LBS/FT
DESIGN PIPE STIFFNESS	1.0E+06
DESIGN PIPE DEFLECTION	0.01 FT
DESIGN PIPE OVERTOPPING DISCHARGE	0.00 CFS
DESIGN PIPE OVERTOPPING ELEVATION	212.19 FT

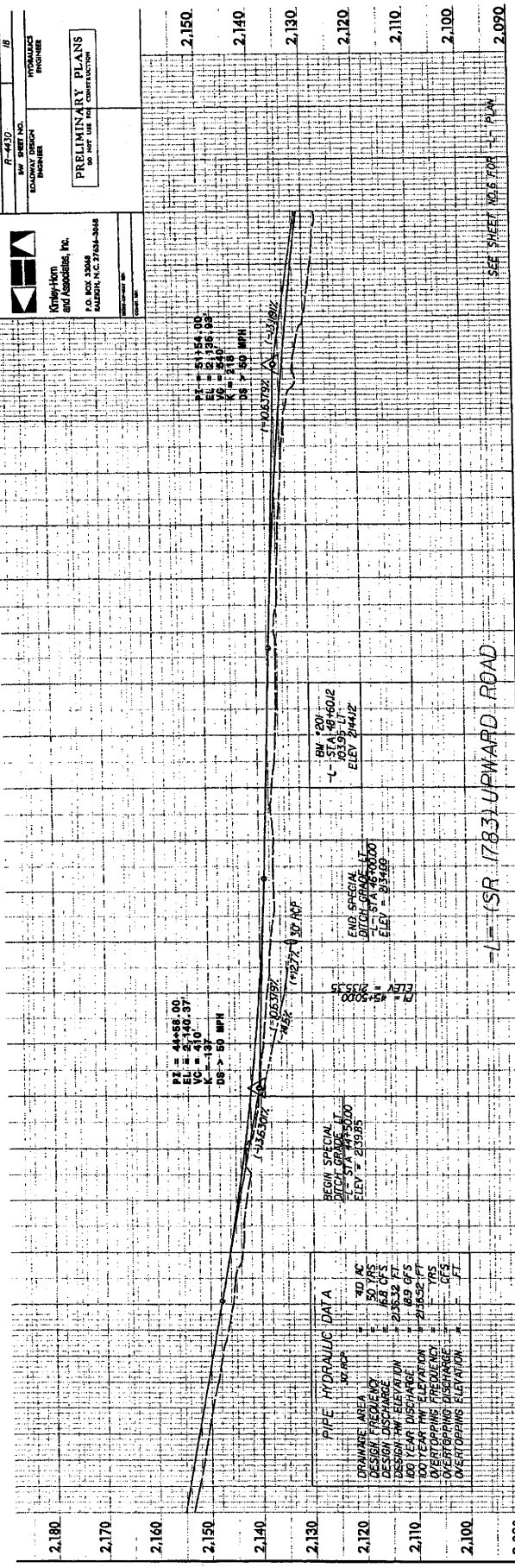


324

Permit Drawing

PROJECT REFERENCE NO. R-4430
 SHEET NO. 18
 HYDRAULIC
 ELEVATION DESIGN
 DRAWING

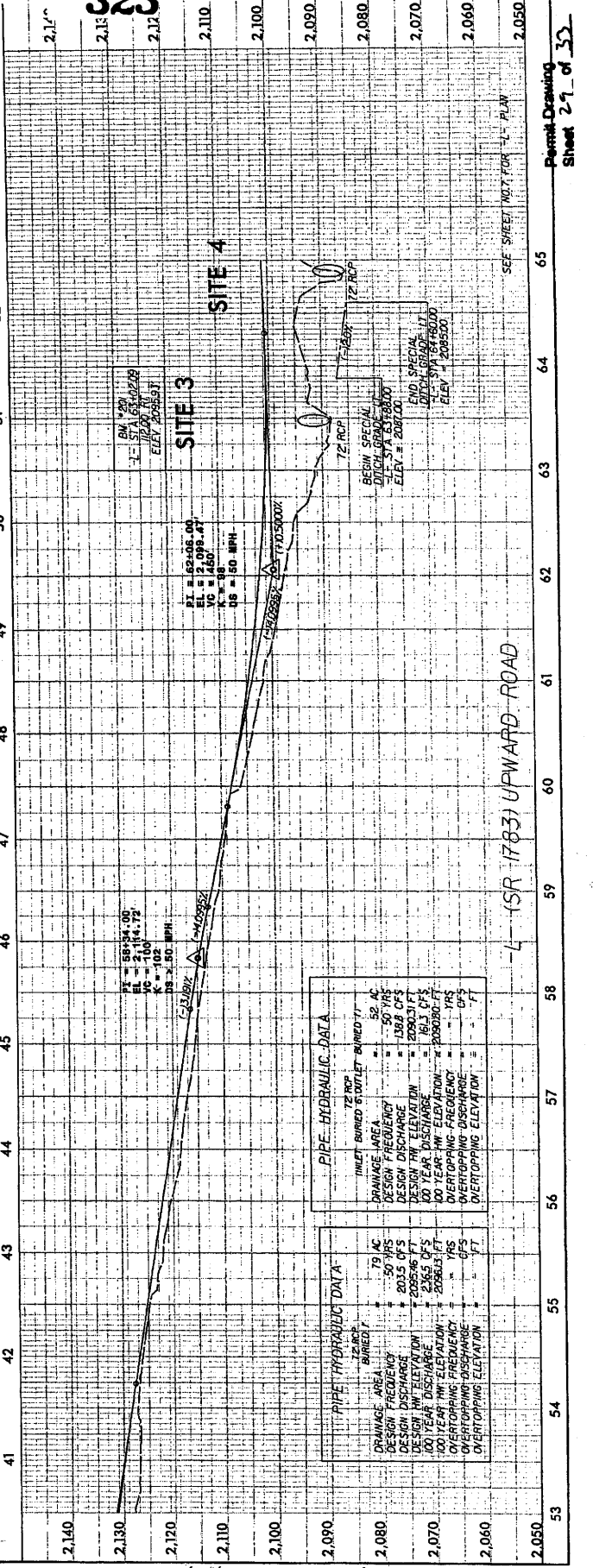
PRELIMINARY PLANS
 DO NOT USE FOR
 CONSTRUCTION



PIPE HYDRAULIC DATA	
DRAINAGE AREA	79 AC
DESIGN FREQUENCY	50 YRS
DESIGN DISCHARGE	2035 CFS
DESIGN HW ELEVATION	2095.96 FT
100 YEAR DISCHARGE	2385 CFS
100 YEAR HW ELEVATION	2165.52 FT
OVERTOPPING FREQUENCY	1 YRS
OVERTOPPING DISCHARGE	0 CFS
OVERTOPPING ELEVATION	0 FT

PIPE HYDRAULIC DATA	
INLET BURIED	52 AC
DESIGN FREQUENCY	50 YRS
DESIGN DISCHARGE	1588 CFS
DESIGN HW ELEVATION	2000.31 FT
100 YEAR DISCHARGE	1863.71 FT
100 YEAR HW ELEVATION	2065.11 FT
OVERTOPPING FREQUENCY	1 YRS
OVERTOPPING DISCHARGE	0 CFS
OVERTOPPING ELEVATION	0 FT

PIPE HYDRAULIC DATA	
INLET BURIED	52 AC
DESIGN FREQUENCY	50 YRS
DESIGN DISCHARGE	1588 CFS
DESIGN HW ELEVATION	2000.31 FT
100 YEAR DISCHARGE	1863.71 FT
100 YEAR HW ELEVATION	2065.11 FT
OVERTOPPING FREQUENCY	1 YRS
OVERTOPPING DISCHARGE	0 CFS
OVERTOPPING ELEVATION	0 FT



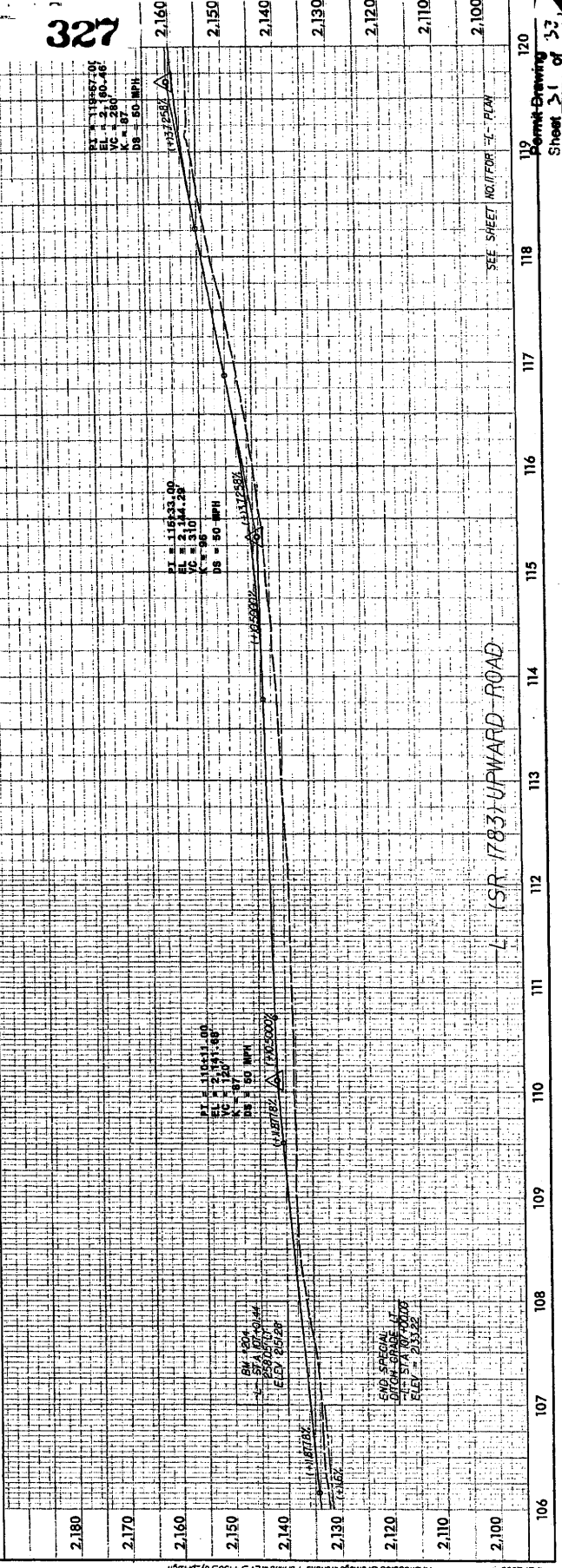
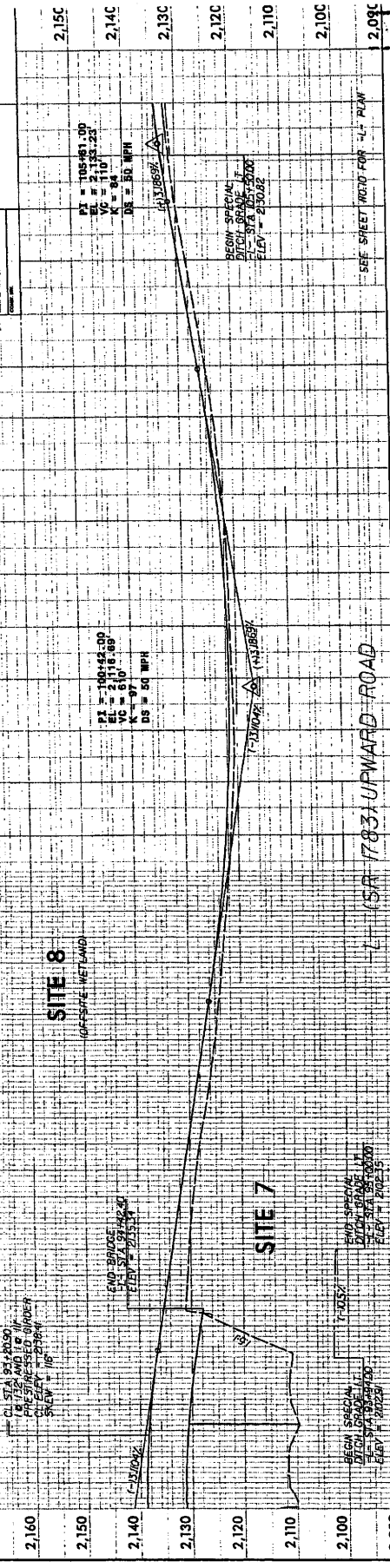
PIPE HYDRAULIC DATA	
DRAINAGE AREA	79 AC
DESIGN FREQUENCY	50 YRS
DESIGN DISCHARGE	2035 CFS
DESIGN HW ELEVATION	2095.96 FT
100 YEAR DISCHARGE	2385 CFS
100 YEAR HW ELEVATION	2165.52 FT
OVERTOPPING FREQUENCY	1 YRS
OVERTOPPING DISCHARGE	0 CFS
OVERTOPPING ELEVATION	0 FT

PIPE HYDRAULIC DATA	
INLET BURIED	52 AC
DESIGN FREQUENCY	50 YRS
DESIGN DISCHARGE	1588 CFS
DESIGN HW ELEVATION	2000.31 FT
100 YEAR DISCHARGE	1863.71 FT
100 YEAR HW ELEVATION	2065.11 FT
OVERTOPPING FREQUENCY	1 YRS
OVERTOPPING DISCHARGE	0 CFS
OVERTOPPING ELEVATION	0 FT

PIPE HYDRAULIC DATA	
INLET BURIED	52 AC
DESIGN FREQUENCY	50 YRS
DESIGN DISCHARGE	1588 CFS
DESIGN HW ELEVATION	2000.31 FT
100 YEAR DISCHARGE	1863.71 FT
100 YEAR HW ELEVATION	2065.11 FT
OVERTOPPING FREQUENCY	1 YRS
OVERTOPPING DISCHARGE	0 CFS
OVERTOPPING ELEVATION	0 FT

Knight-Ridder
 &
Associates, Inc.
 P.O. BOX 35048
 RALEIGH, N.C. 27614-3504

PRELIMINARY PLANS
 DO NOT USE FOR CONSTRUCTION



327

SR 1783-UPWARD ROAD

SEE SHEET NO. FOR PLAN

PROJECT REFERENCE NO. 1430
 SHEET NO. 2

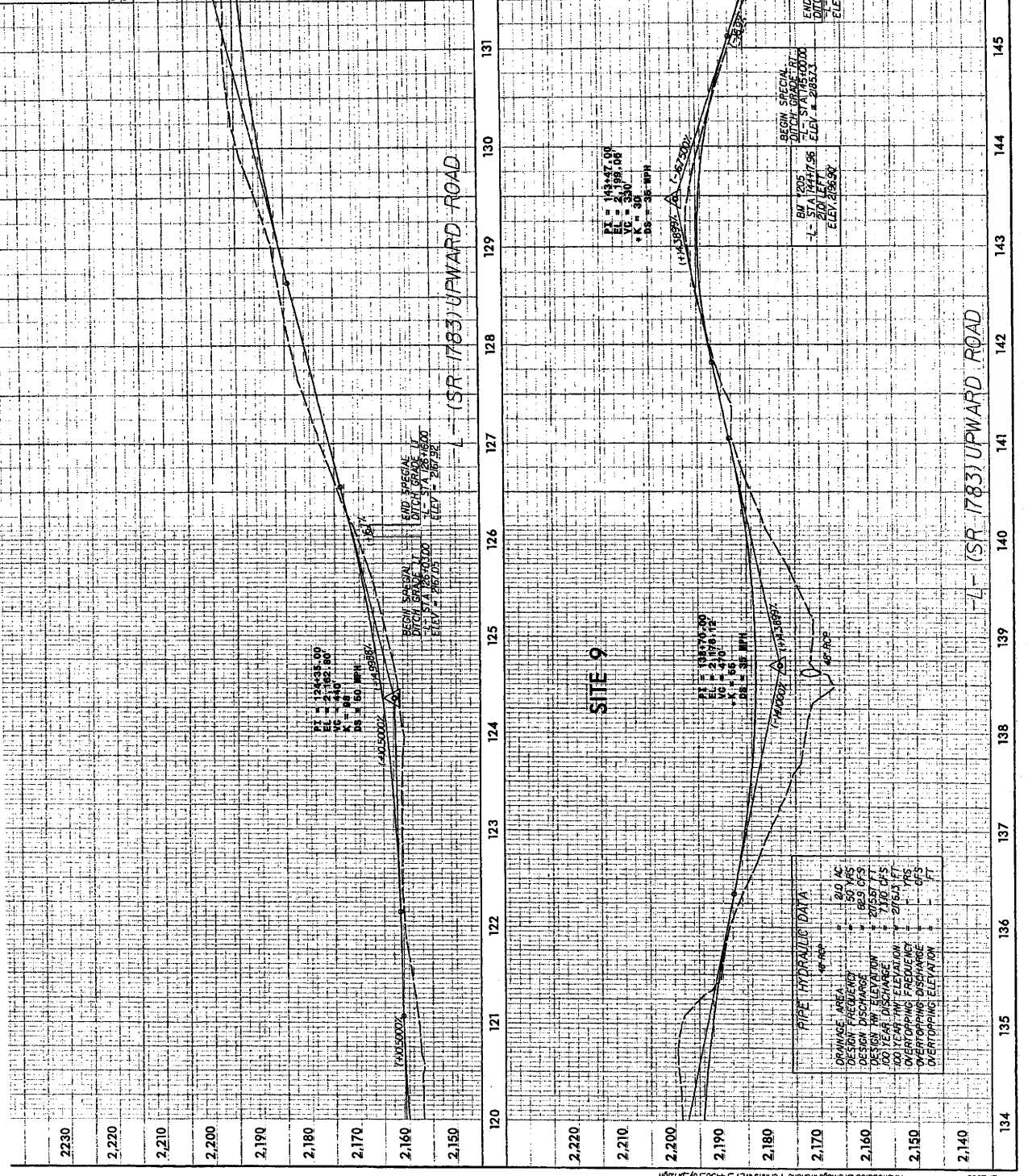
DATE 1/22/2008

BY [Signature]
 ENGINEER

FOR [Signature]
 HYDRAULIC ENGINEER



PRELIMINARY PLANS
 FOR THE [Project Name]



328


147 Permit Drawing
 Sheet 2 of 3

PROJECT REFERENCE NO. E-4420
 SHEET NO. 22
 HYDRAULICS
 ROADWAY DESIGN
 ENGINEER

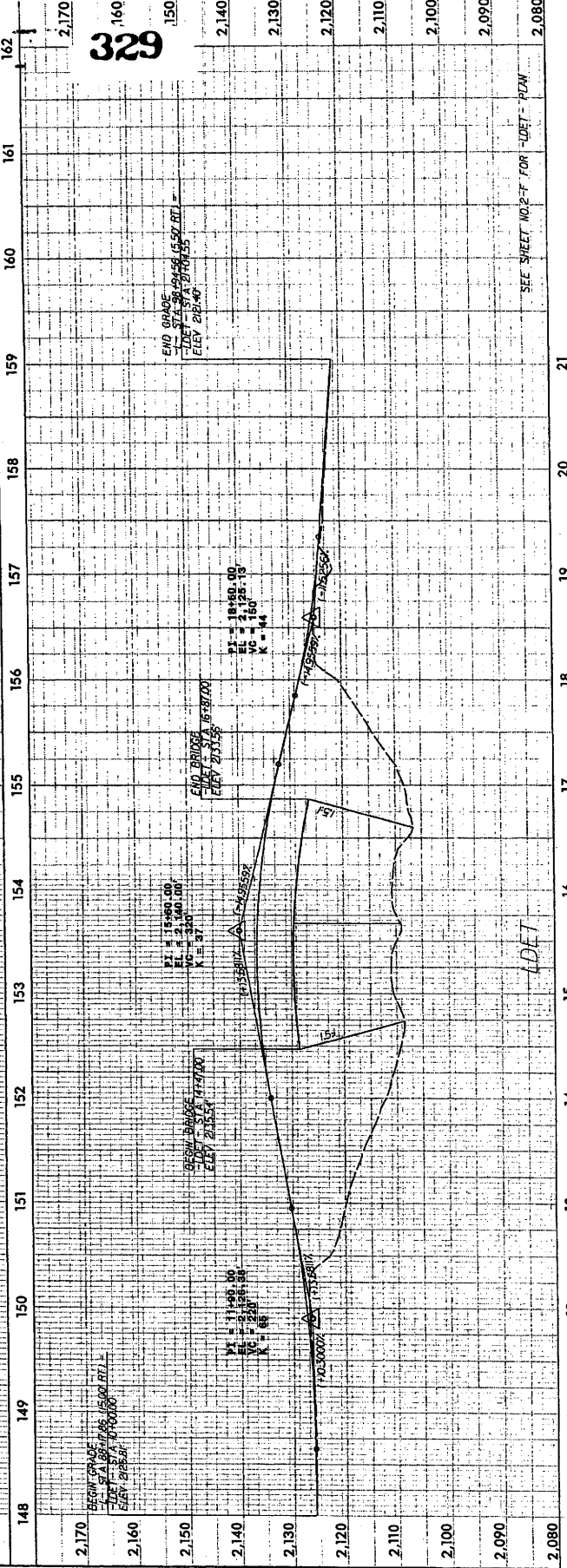


Kinney-Horn
 and Associates, Inc.
 P.O. BOX 33048
 RALPH, N.C. 27154-3048

PRELIMINARY PLANS
 TO BE USED FOR CONSTRUCTION



SR 1783 UPWARD ROAD



LD/EI

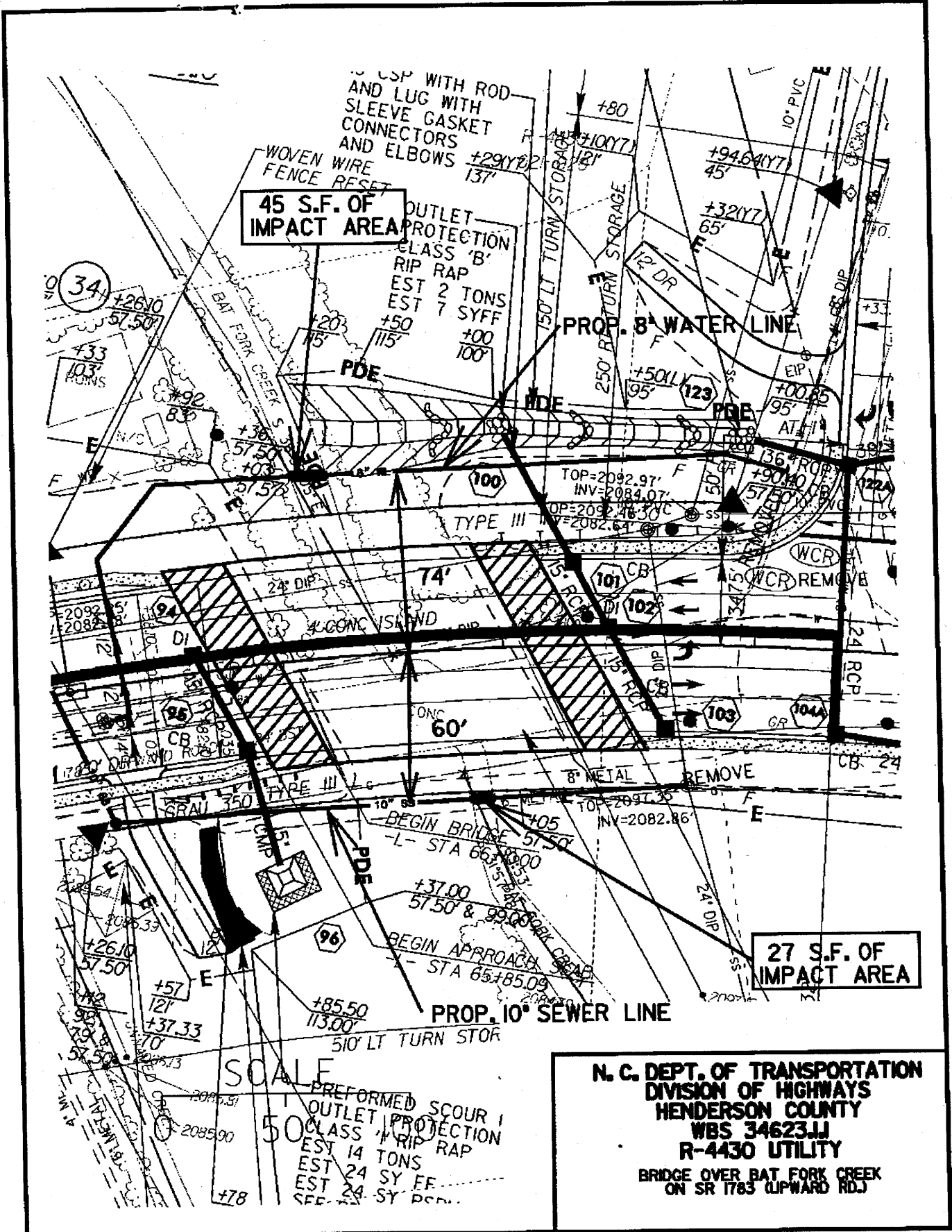
2,200
2,190
2,180
2,170
2,160
2,150
2,140
162
161
160
159
158
157
156
155
154
153
152
151
150
149
148
2,170
2,160
2,150
2,140
2,130
2,120
2,110
2,100
2,090
2,080
21
20
19
18
17
16
15
14
13
12
11
10

SEE SHEET NO. 21 FOR -L- PLAN

329

Permit Drawing

4/2/2008



**N. C. DEPT. OF TRANSPORTATION
 DIVISION OF HIGHWAYS
 HENDERSON COUNTY
 WBS 34623JJ
 R-4430 UTILITY
 BRIDGE OVER BAT FORK CREEK
 ON SR 1783 (UPWARD RD.)**

R-4430 Utility Impact Summary

Site	Station Number	Plan View Permit Drawing	Fill in Surface Water (Natural) Acre	Existing Stream Channel Impacted (Feet) Mitigation	Existing Stream Channel Impacted (Feet) No Mitigation	Temporary Channel Impact (Feet)	Relocated Stream Channel (Feet)	Proposed On-Site Stream Mitigation (Feet)	Stream Channel Loss After On-Site Mitigation	Proposed 2:1 Off-Site Compensatory Stream Mitigation (Feet)
	-L-66+60	YES	0.0010	-	15		-	-	-	-
	-L-66+60	YES	0.0006	-	9		-	-	-	-

The stream impact due to water and sewer line installation involves excavation of the bottom of the stream to allow installation of a proposed 8" diameter ductile iron water line and a proposed 10" diameter ductile iron sewer line. Excavation will be approximately three feet wide and fifteen feet in length for the water line and nine feet in length for the sewer line. The excavated material will be placed back in the stream bed after the proposed water line and sewer line has been installed.