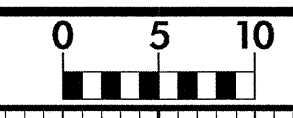


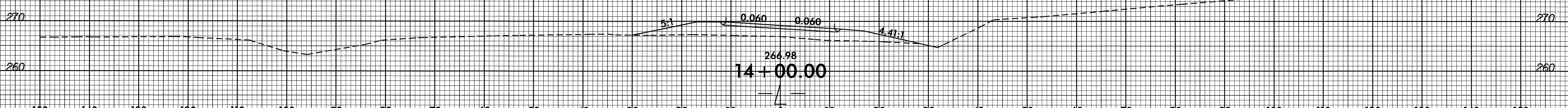
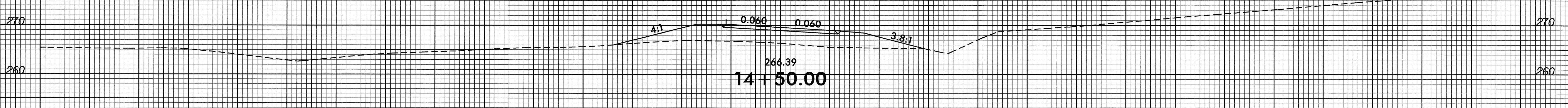
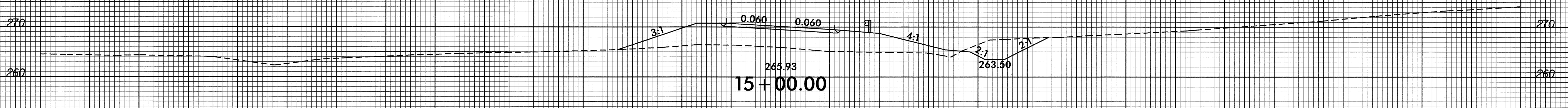
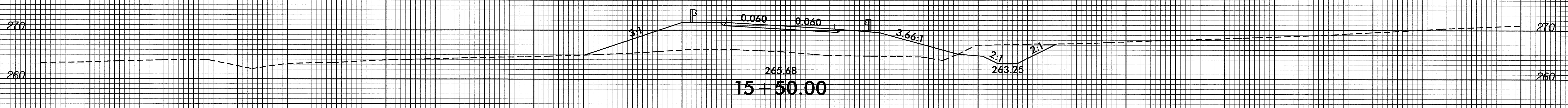
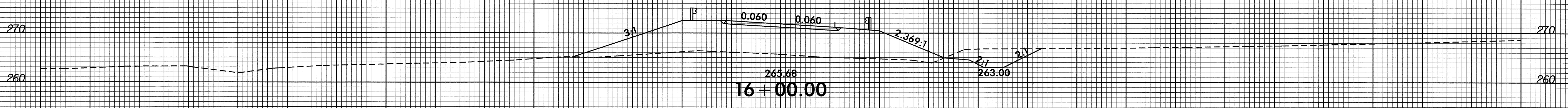
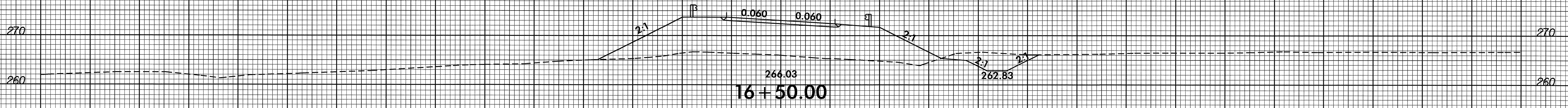
8/23/99



PROJ. REFERENCE NO.  
B-4409

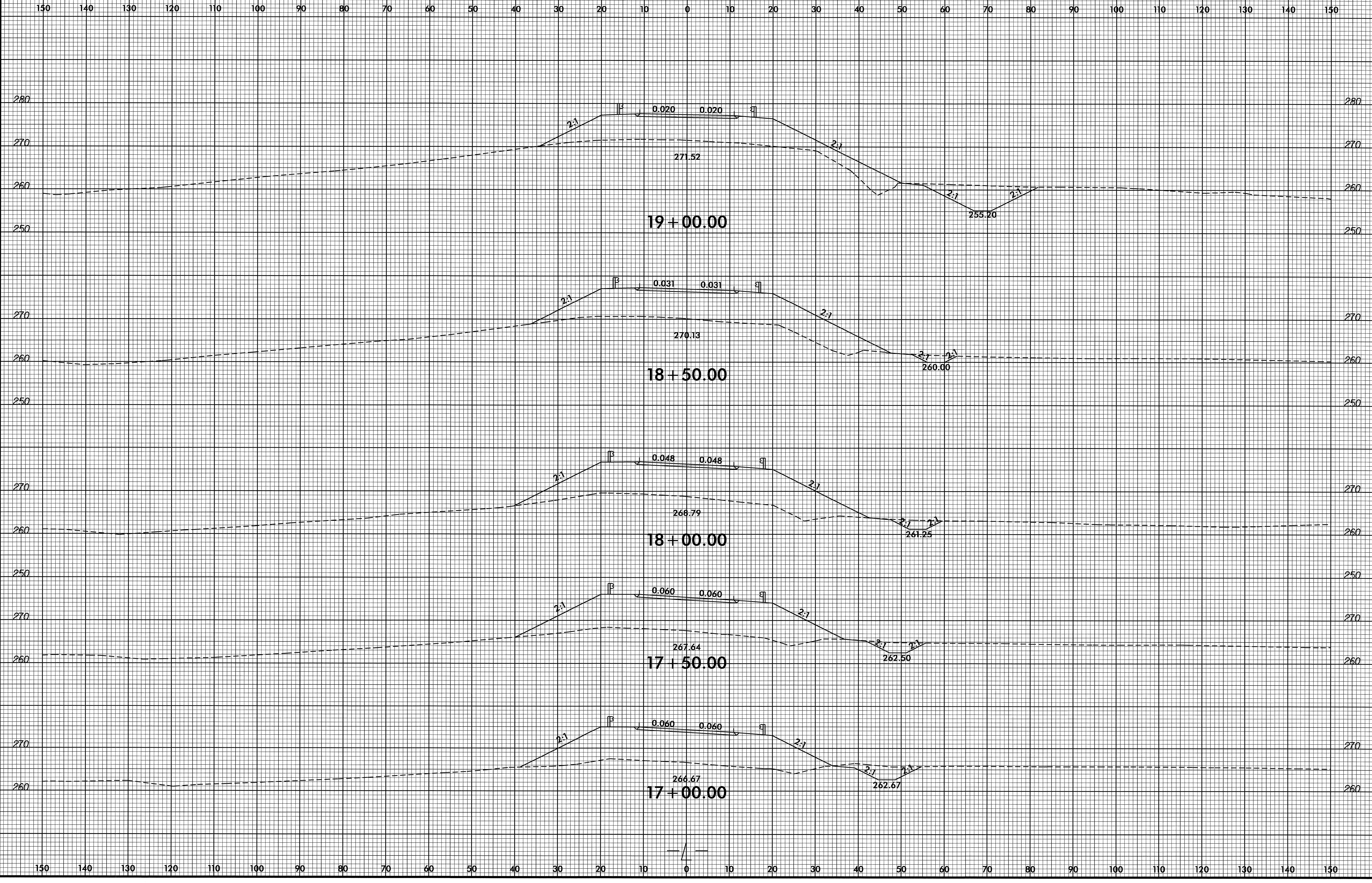
SHEET NO.  
X-2

150 140 130 120 110 100 90 80 70 60 50 40 30 20 10 0 10 20 30 40 50 60 70 80 90 100 110 120 130 140 150

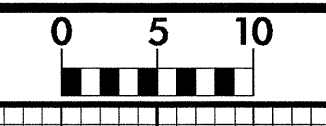


150 140 130 120 110 100 90 80 70 60 50 40 30 20 10 0 10 20 30 40 50 60 70 80 90 100 110 120 130 140 150

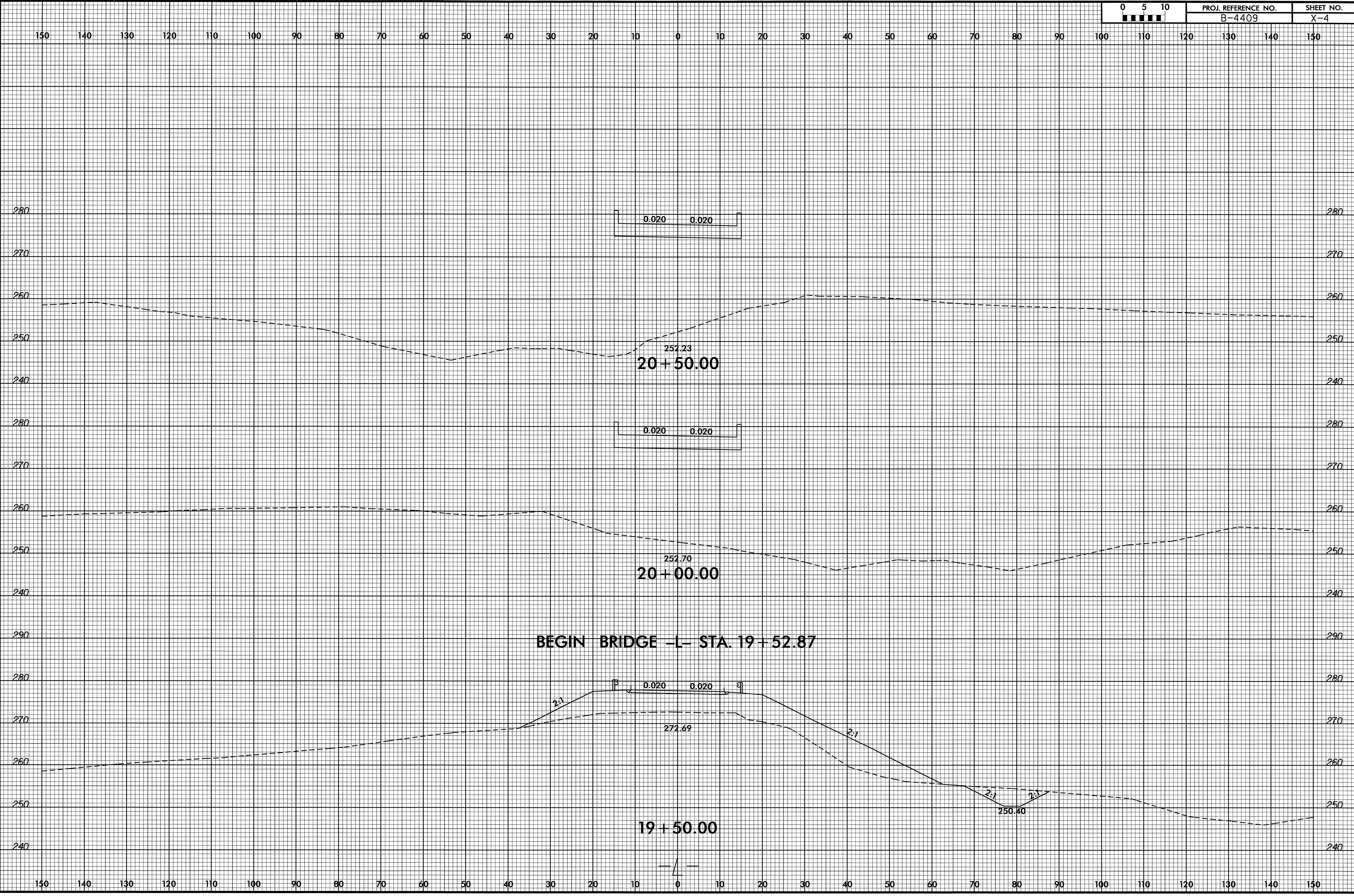
09-APR-2009 09:19  
S:\PROJECTS\B-4409\rdy\_xpl1.dgn



8/23/99

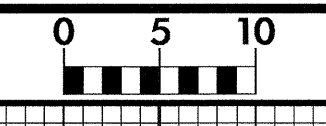


PROJ. REFERENCE NO.	SHEET NO.
B-4409	X-4

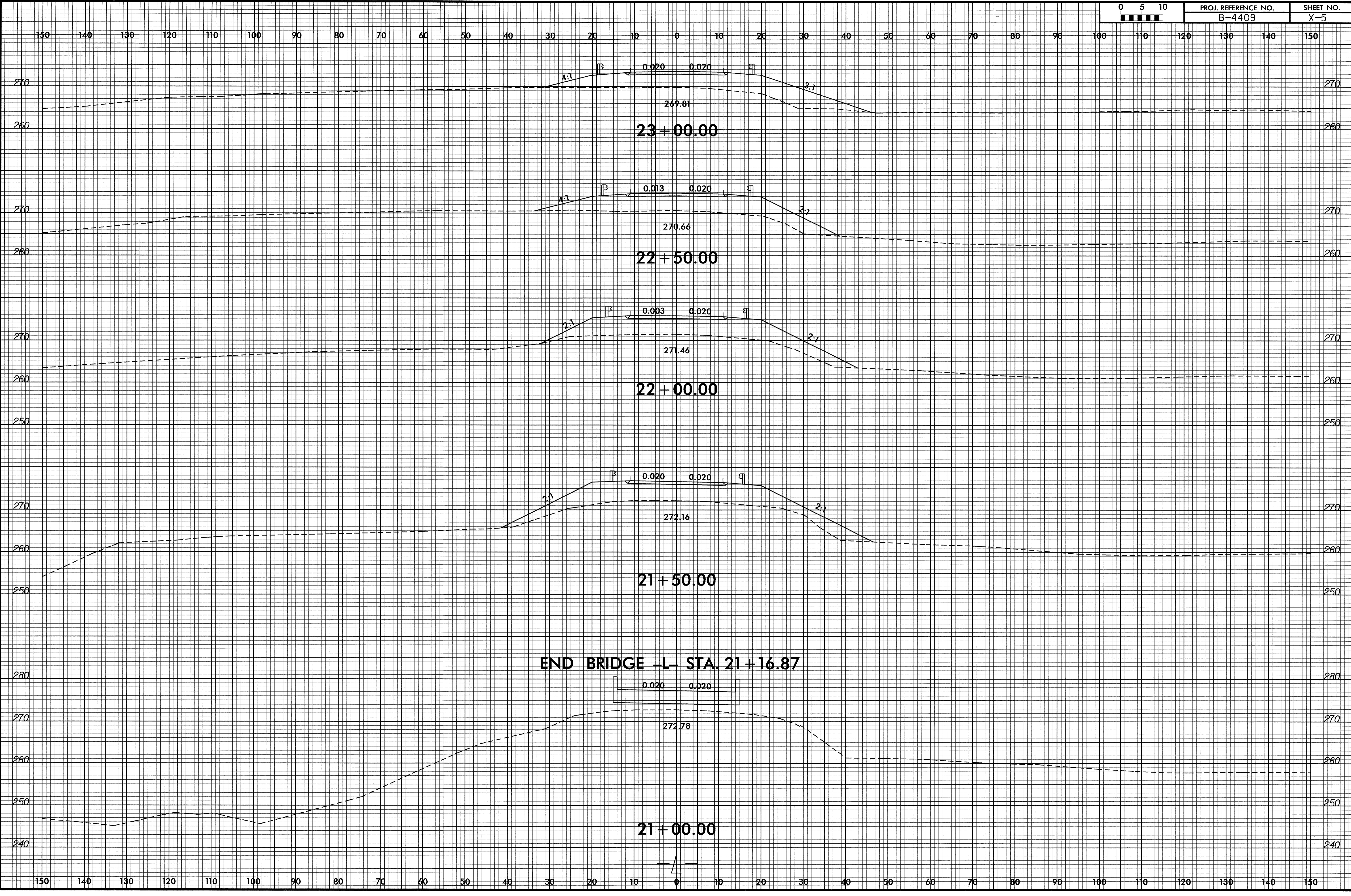


09-APR-2009 09:30  
C:\GSE\DRAWING\409\_rdu\_xpl1.dgn

8/23/09

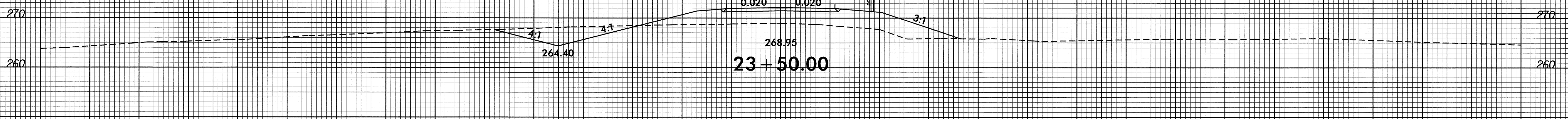
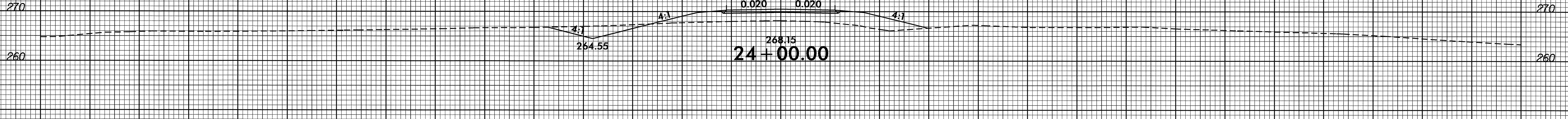
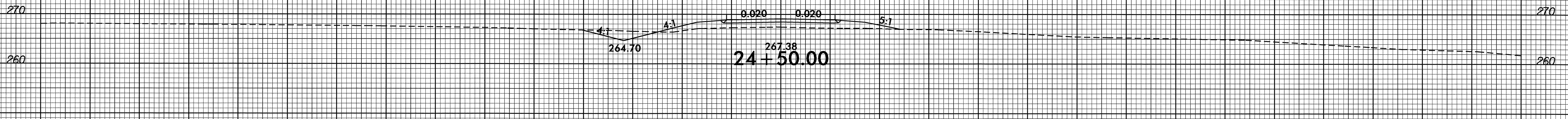
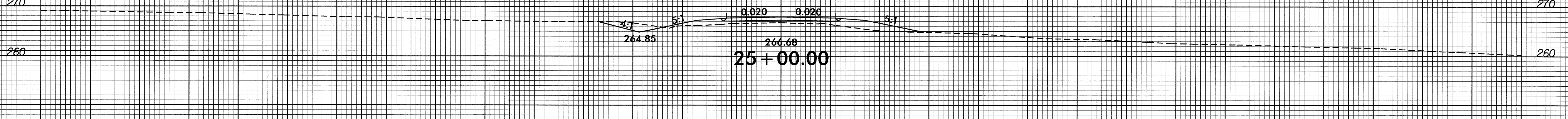
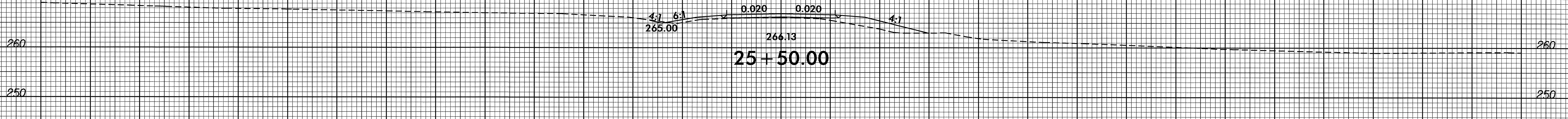
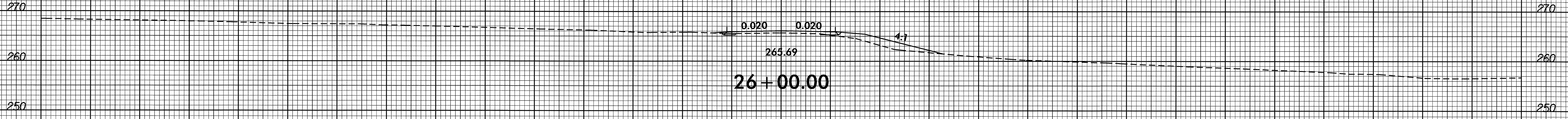


PROJ. REFERENCE NO. B-4409	SHEET NO. X-5
-------------------------------	------------------



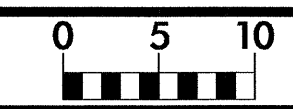
09-APR-2009 09:18  
S:\PROJECTS\B-4409\_rdy-xl.dgn  
B-4409-X-5

150 140 130 120 110 100 90 80 70 60 50 40 30 20 10 0 10 20 30 40 50 60 70 80 90 100 110 120 130 140 150



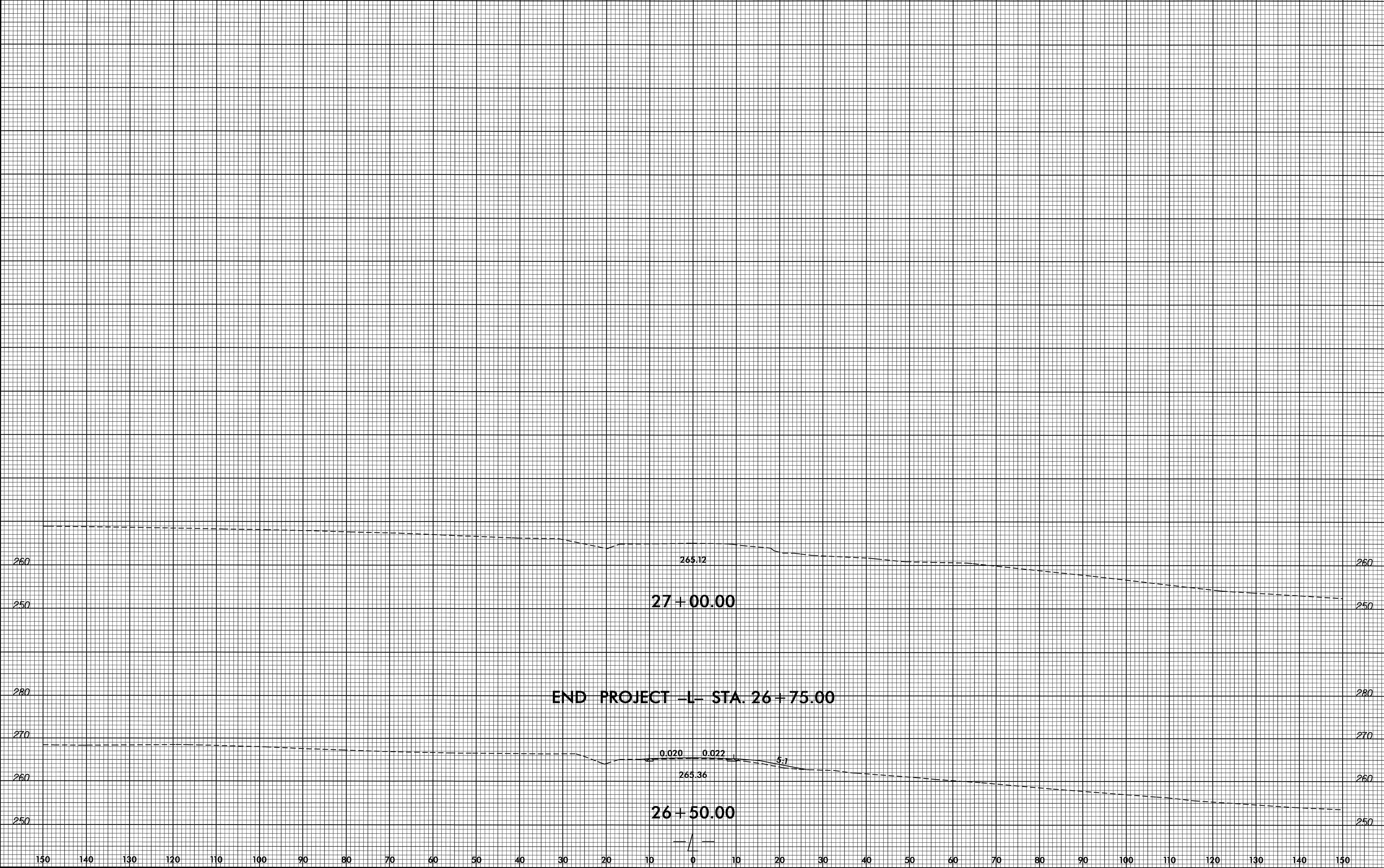
150 140 130 120 110 100 90 80 70 60 50 40 30 20 10 0 10 20 30 40 50 60 70 80 90 100 110 120 130 140 150

8/23/09



PROJ. REFERENCE NO. B-4409	SHEET NO. X-7
-------------------------------	------------------

150 140 130 120 110 100 90 80 70 60 50 40 30 20 10 0 10 20 30 40 50 60 70 80 90 100 110 120 130 140 150



260 260

250 250

27 + 00.00

280 280

270 270

END PROJECT -L- STA. 26 + 75.00

260 260

250 250

26 + 50.00

0.020 0.022

265.36

5.7

1/1

09-APR-2009 09:48  
 P:\GIS\DATA\X\B-4409\_rdy\_xpl.dgn  
 PLOTTER:HPGL3840