

See Sheet 1-A For Index of Sheets  
See Sheet 1-B For Conventional Symbols

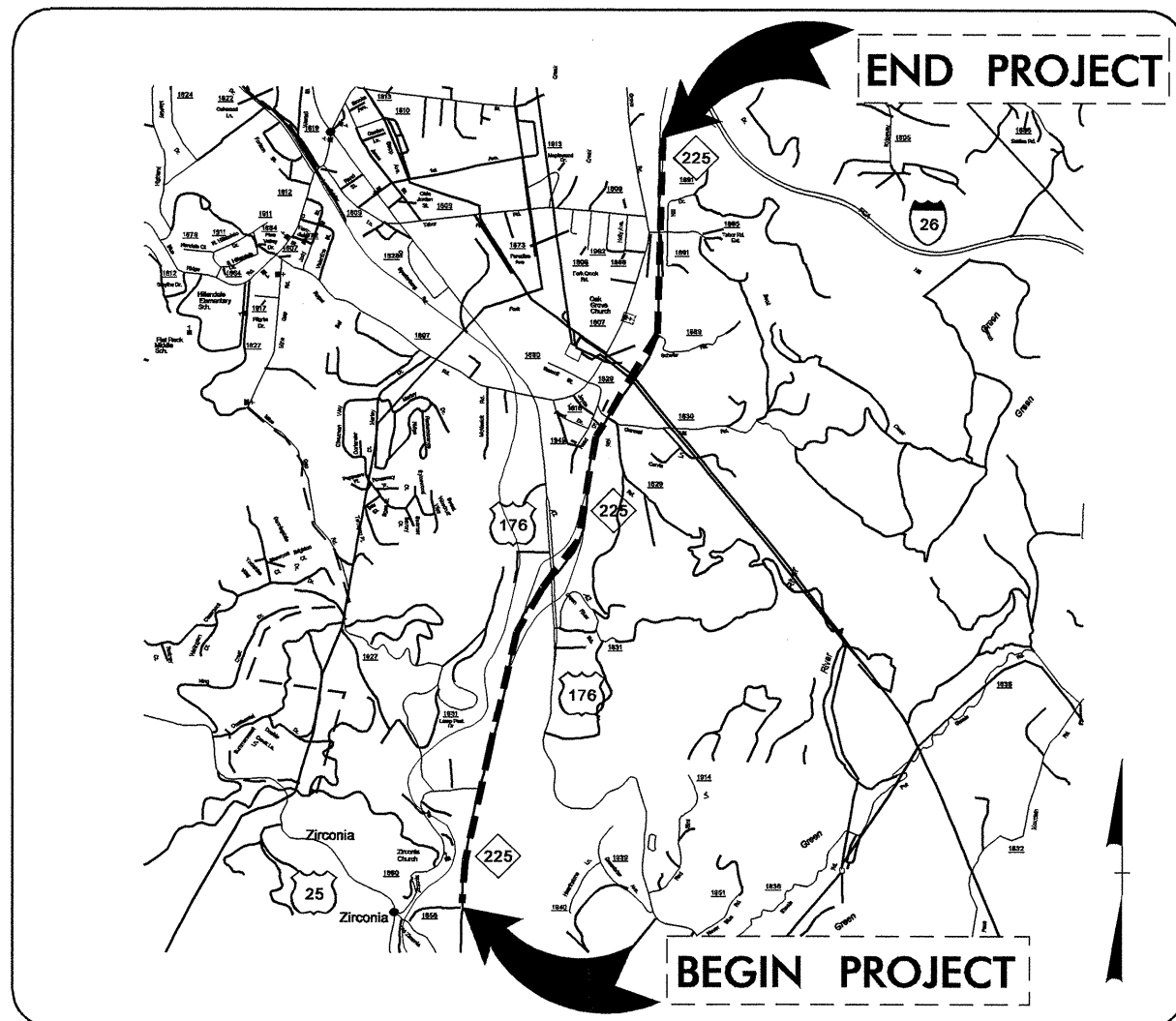
T.I.P. NO.	SHEET NO.
R-0505	UC-1

STATE OF NORTH CAROLINA  
DIVISION OF HIGHWAYS

**UTILITY CONSTRUCTION PLANS  
HENDERSON COUNTY**

**LOCATION: NC 225-US 25/1-26 CONNECTOR FROM US 25  
AT ZIRCONIA TO I-26**

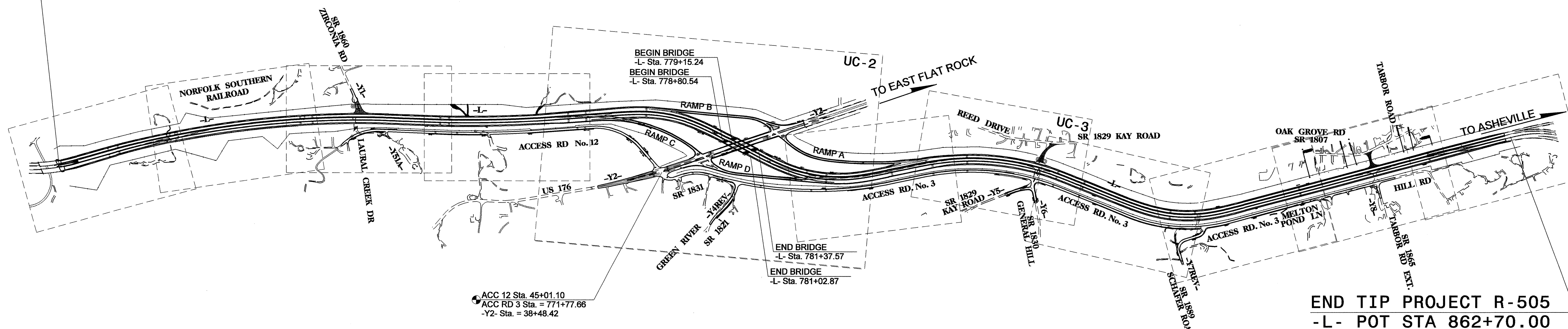
**TYPE OF WORK: WATER LINE CONSTRUCTION**



VICINITY MAP



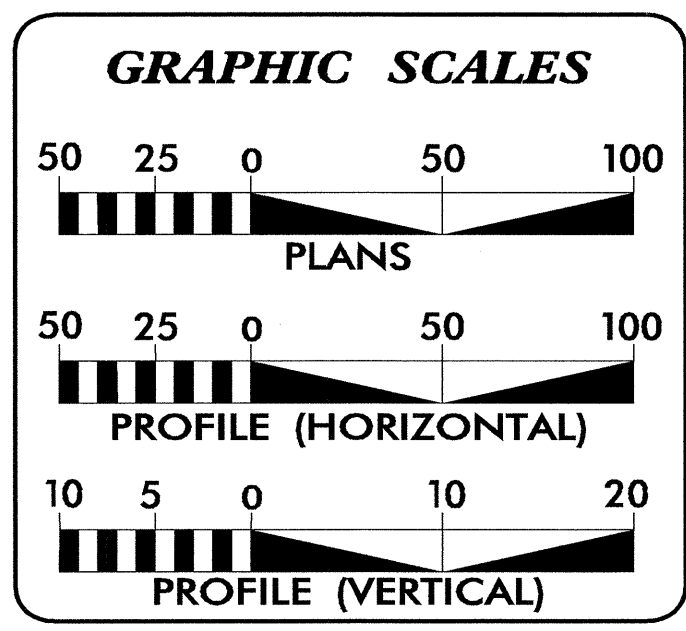
BEGIN TIP PROJECT R-505  
-L- POC STA 708+72.00



END TIP PROJECT R-505  
-L- POT STA 862+70.00

TIP PROJECT: R-0505

CONTRACT: C202087




**INDEX OF SHEETS**

SHEET NO.	DESCRIPTION
UC-1	TITLE SHEET
UC-2 THRU UC-3	UTILITY CONSTRUCTION PLAN SHEETS

**WATER AND SEWER OWNERS ON PROJECT**

(1) WATER-CITY OF HENDERSONVILLE



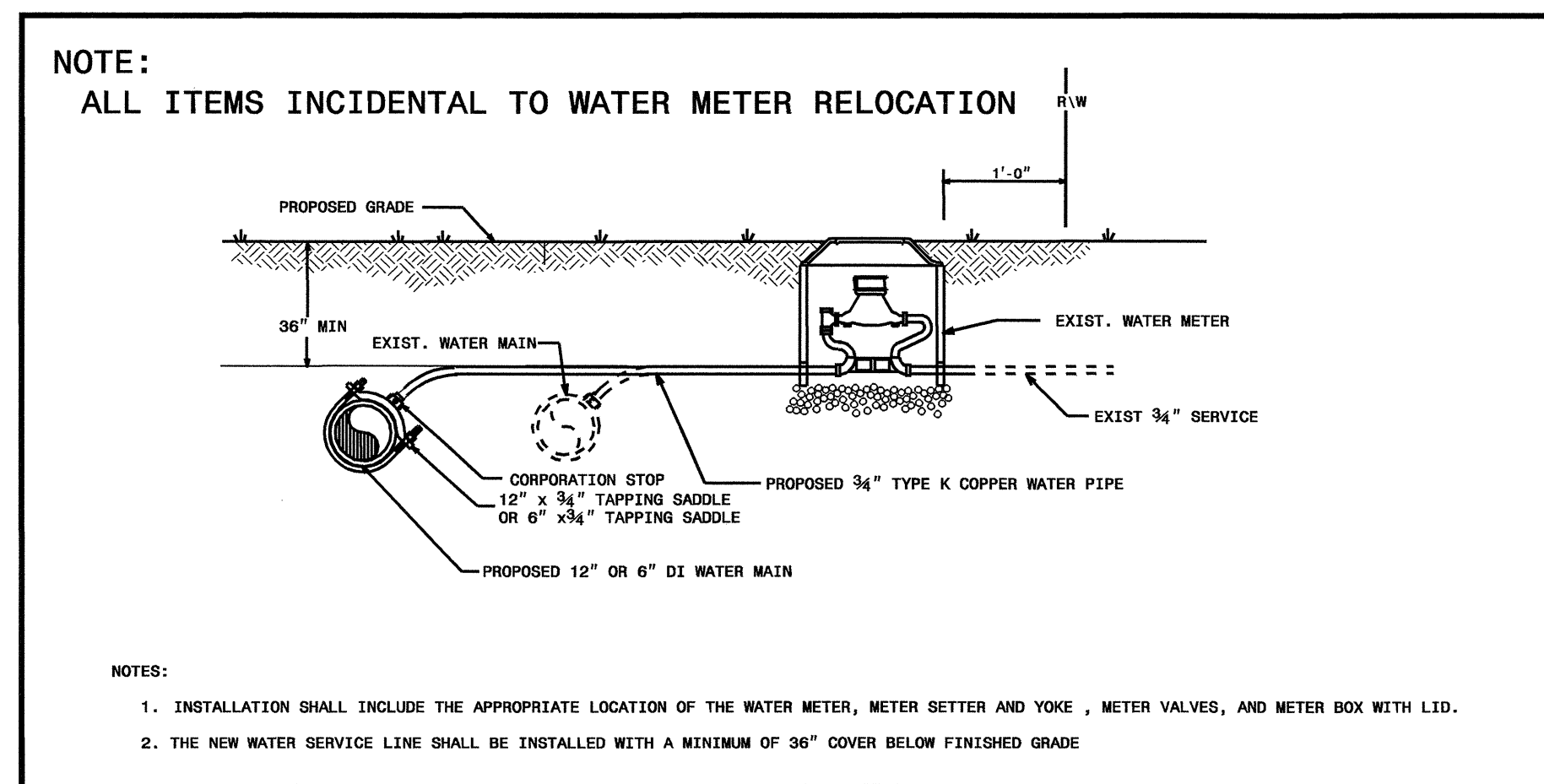
PREPARED IN THE OFFICE OF:  
**DIVISION OF HIGHWAYS  
UTILITIES ENGINEERING  
SECTION**

1591 MAIL SERVICES CENTER  
RALEIGH NC 27699-1591  
PHONE (919) 250-4128  
FAX (919) 250-4119

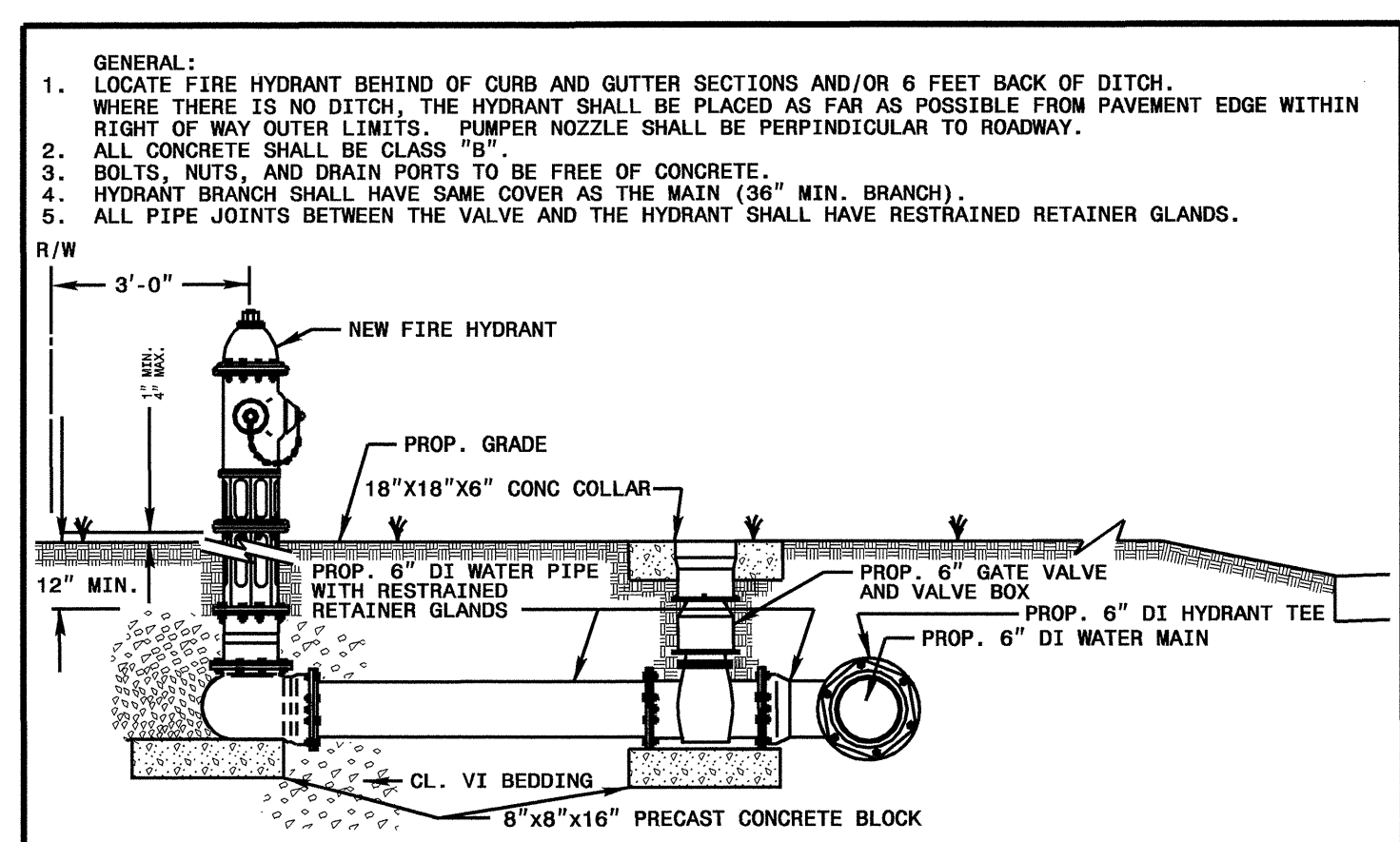
**Roger Worthington, P.E.** UTILITIES SECTION ENGINEER  
**R.B. Wilkins, P.E.** UTILITIES SQUAD LEADER PROJECT ENGINEER  
**John A. Nigro** UTILITIES PROJECT DESIGNER

11-DEC-2008 09:25 r:\utilities\rdy-ut\projr0505-ut-title\_ucl.psh.dgn \$\$\$USERNAME\$\$\$

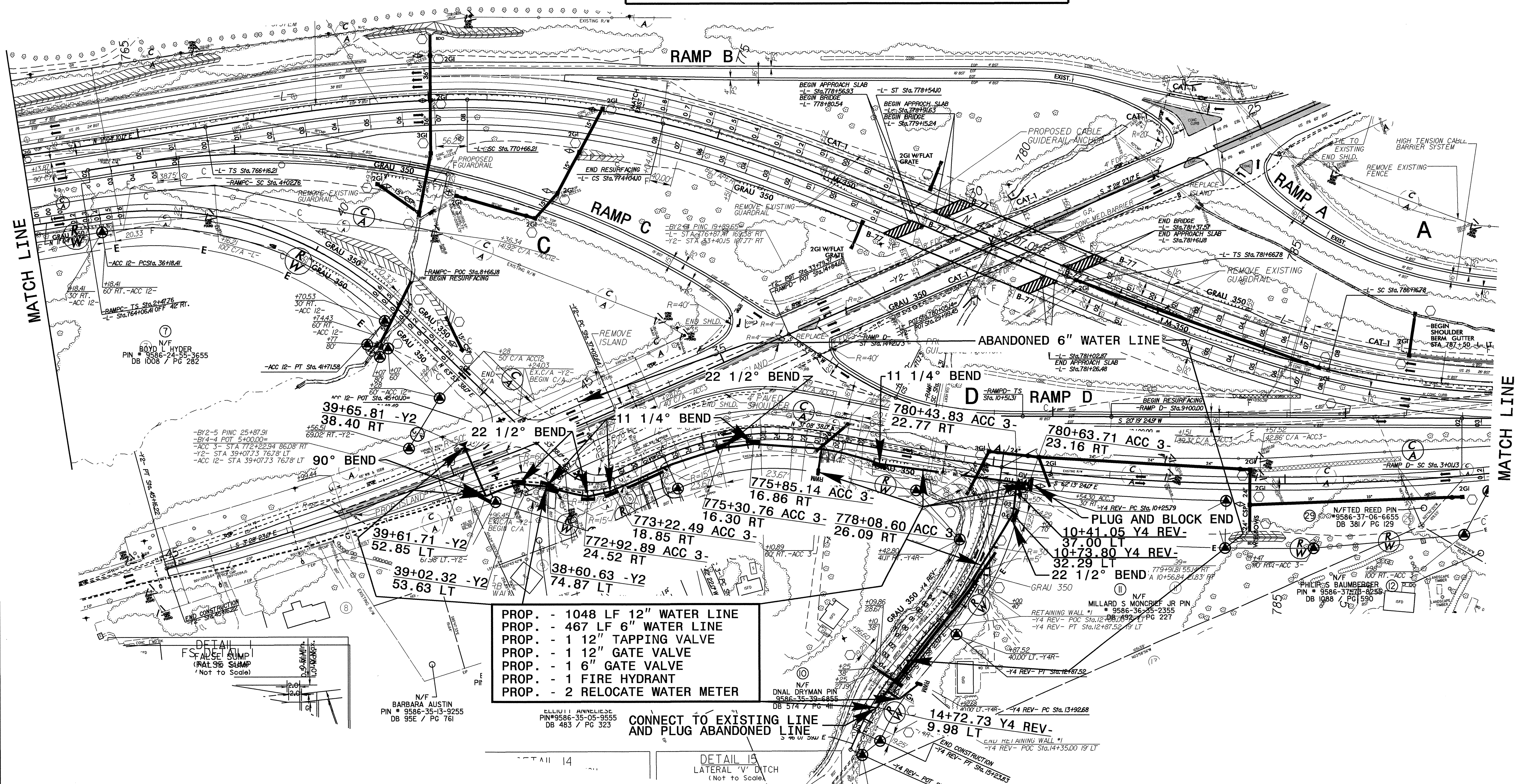
# UTILITY CONSTRUCTION



RELOCATE WATER METER TO NEW WATER MAIN DETAIL



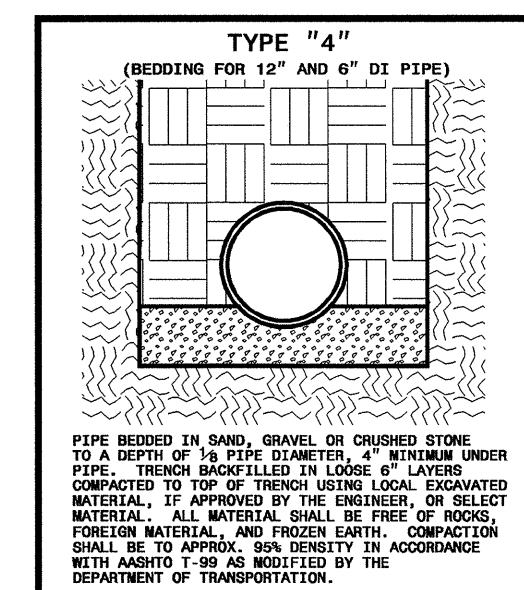
FIRE HYDRANT DETAIL (FOR NEW MAIN)



- PROP. - 1048 LF 12" WATER LINE
- PROP. - 467 LF 6" WATER LINE
- PROP. - 1 12" TAPPING VALVE
- PROP. - 1 12" GATE VALVE
- PROP. - 1 6" GATE VALVE
- PROP. - 1 FIRE HYDRANT
- PROP. - 2 RELOCATE WATER METER

CONNECT TO EXISTING LINE AND PLUG ABANDONED LINE

**NOTE:** ALL 12" AND 6" WATER LINES TO BE DUCTILE IRON (DI)



5/14/99  
 11-DEC-2008 07:08  
 J:\PROJECTS\0505\05-UC-2.psh.dgn  
 BARBARA AUSTIN  
 PIN# 9586-35-13-2255  
 DB 95E / PG 761  
 PHILLIP S. BAUMBERG  
 PIN# 9586-37-06-8255  
 DB 1988 / PG 139  
 MILLARD S. MONCHEF JR PIN  
 # 9586-36-05-2355  
 DB 1012 / PG 221  
 PHILIP S. BAUMBERG  
 PIN# 9586-37-06-8255  
 DB 1988 / PG 139  
 MILLARD S. MONCHEF JR PIN  
 # 9586-36-05-2355  
 DB 1012 / PG 221



TIP PROJECT: R-0505

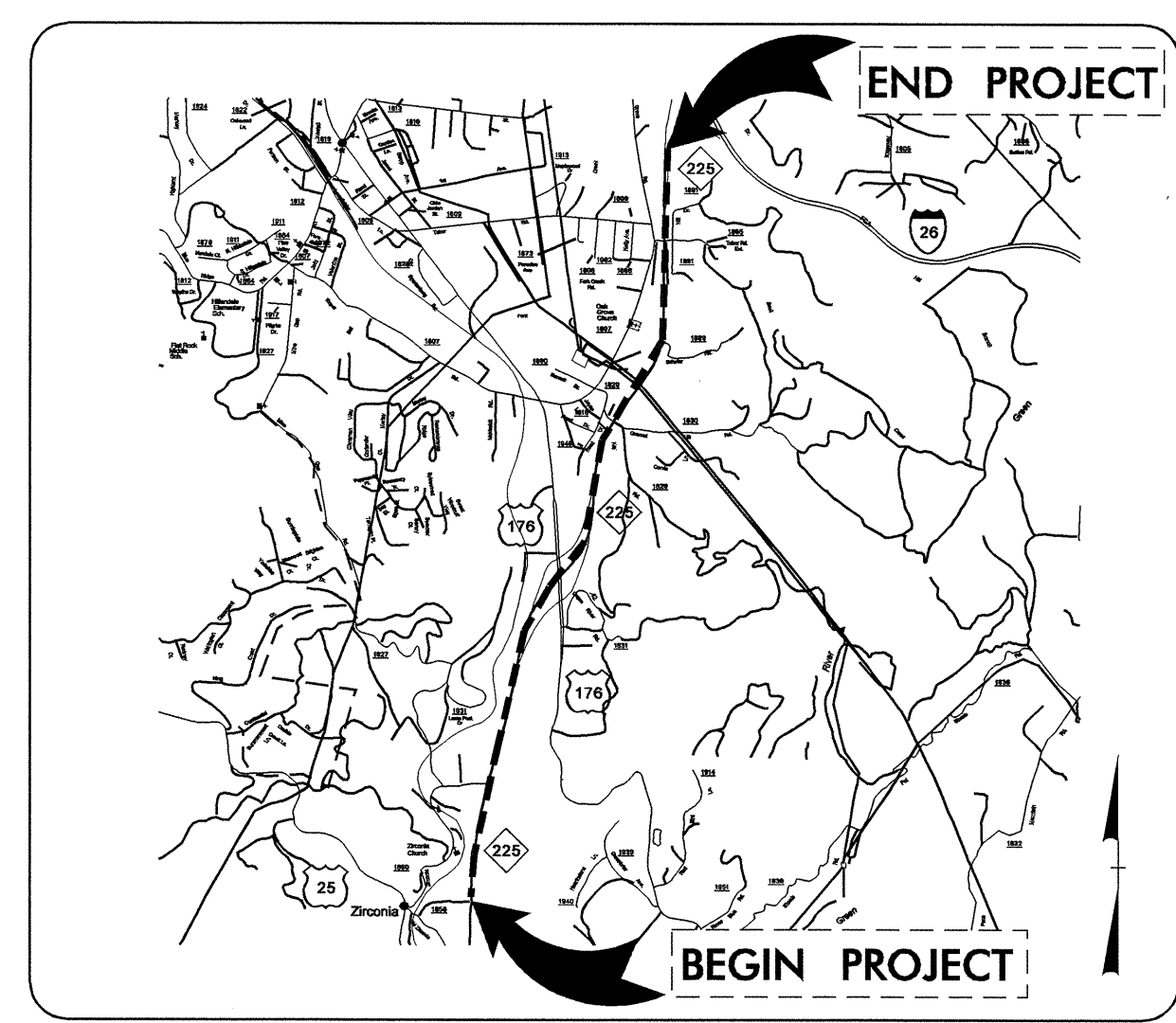
T.I.P. NO.	SHEET NO.
R-0505	UO-1

STATE OF NORTH CAROLINA  
DIVISION OF HIGHWAYS

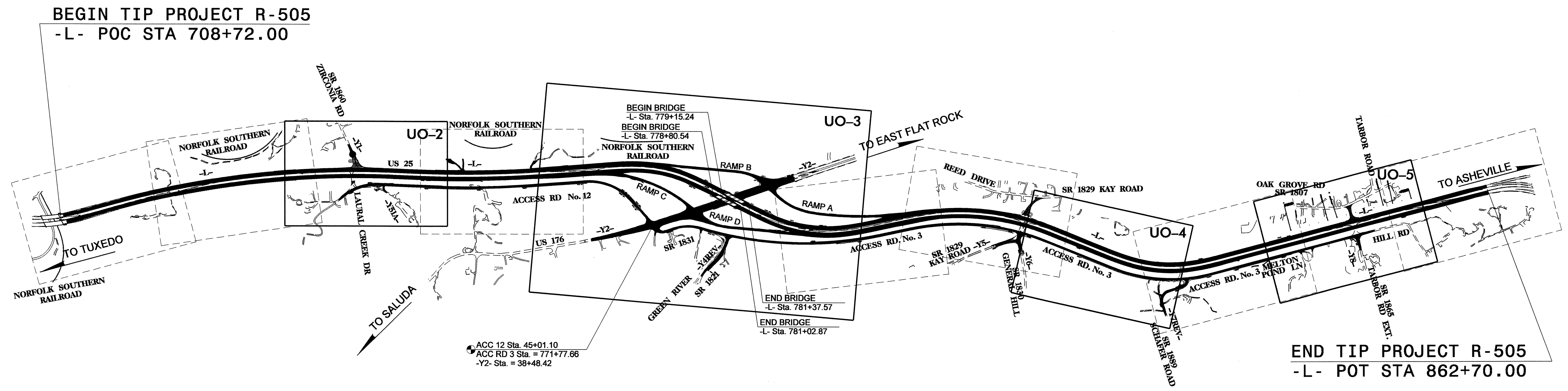
**UTILITIES BY OTHERS PLANS  
HENDERSON COUNTY**

LOCATION: NC 225-US 25/I-26 CONNECTOR FROM US 25  
AT ZIRCONIA TO I-26

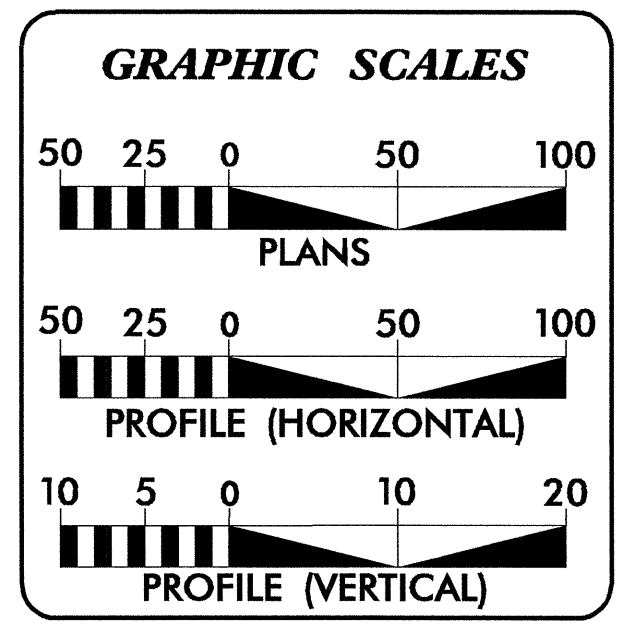
TYPE OF WORK: UTILITIES BY OTHERS



VICINITY MAP




INCOMPLETE PLANS  
DO NOT USE FOR R/W ACQUISITION  
PRELIMINARY PLANS  
DO NOT USE FOR CONSTRUCTION



INDEX OF SHEETS	
SHEET NO.	DESCRIPTION
UO-1	TITLE SHEET
UO-2 THRU UO-5	UTILITY BY OTHERS PLAN SHEETS

- UTILITY OWNERS ON PROJECT**
- DUKE ENERGY - DISTRIBUTION
  - DUKE ENERGY - TRANSMISSION
  - AT&T NORTH CAROLINA - TELEPHONE
  - MEDIA COMMUNICATIONS - CATV



PREPARED IN THE OFFICE OF:  
**DIVISION OF HIGHWAYS  
UTILITIES ENGINEERING  
SECTION**

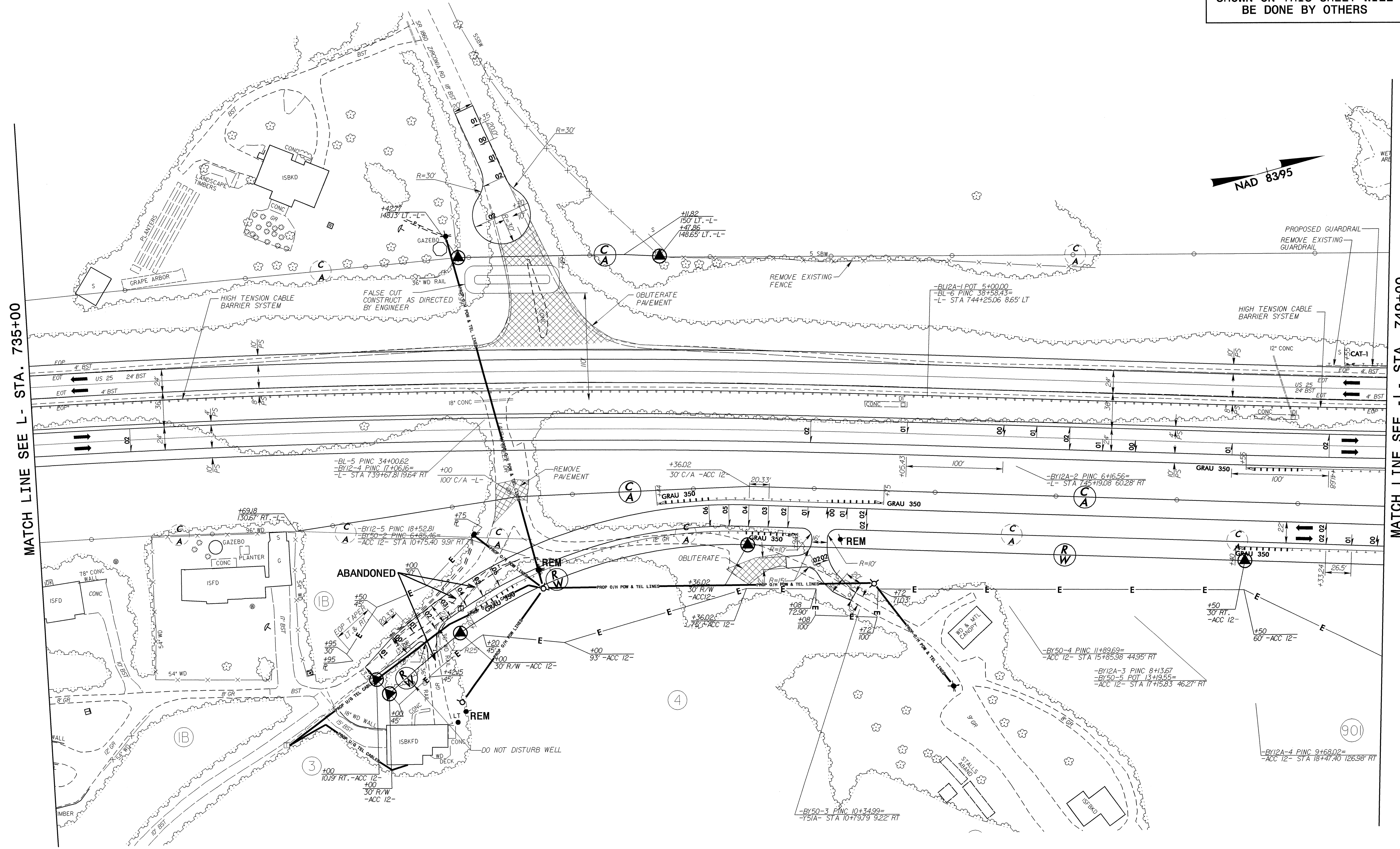
1591 MAIL SERVICES CENTER  
RALEIGH NC 27699-1591  
PHONE (919) 259-4128  
FAX (919) 259-4119

**Roger Worthington, P.E.** UTILITIES SECTION ENGINEER  
**R.B. Wilkins, P.E.** UTILITIES SQUAD LEADER PROJECT ENGINEER  
**John A. Nigro, P.E.** UTILITIES PROJECT DESIGNER

29-JAN-2009 08:10  
F:\Utilities\rdy-ut\proj\0505-ut\_title\_uo1\_psh.dgn  
\$\$\$\$\$USERNAME\$\$\$\$

# UTILITIES BY OTHERS

**NOTE:**  
ALL PROPOSED UTILITY WORK  
SHOWN ON THIS SHEET WILL  
BE DONE BY OTHERS



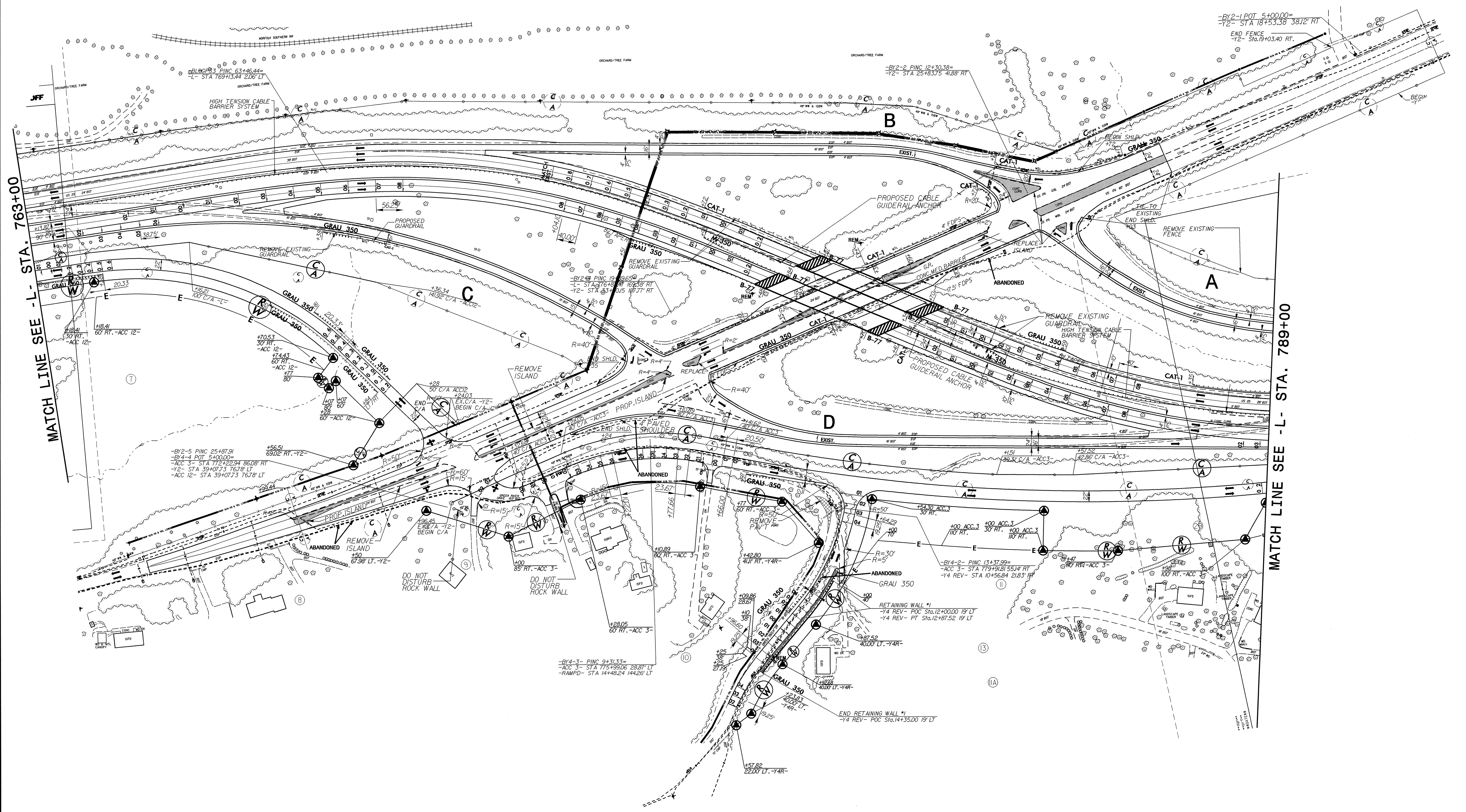
5/14/99  
 29-JAN-2009 08:20 A:\0505\_ut\_6\_uo2\_psh.dgn  
 PS244544 1/29/2009 r0505\_ut\_6\_uo2\_psh jyoong PS-Oce34dtbond

### UTILITIES BY OTHERS

**NOTE:**  
ALL PROPOSED UTILITY WORK  
SHOWN ON THIS SHEET WILL  
BE DONE BY OTHERS

5/14/99

29-JAN-2009 08:22  
\\ps0505\ut\_8\_uo3\_psh.dgn  
PS244544

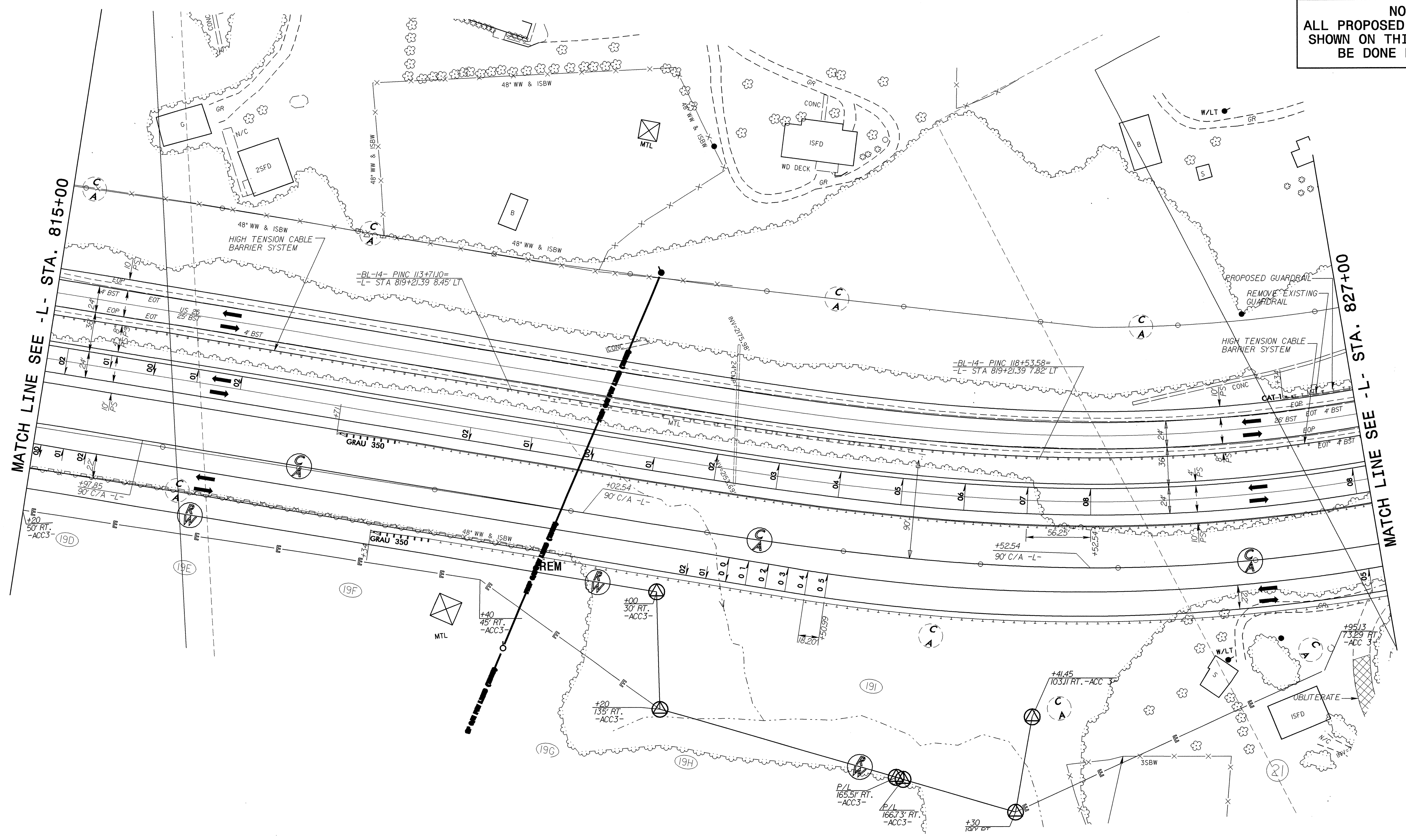


MATCH LINE SEE - L- STA. 763+00

MATCH LINE SEE - L- STA. 789+00

### UTILITIES BY OTHERS

**NOTE:**  
ALL PROPOSED UTILITY WORK  
SHOWN ON THIS SHEET WILL  
BE DONE BY OTHERS

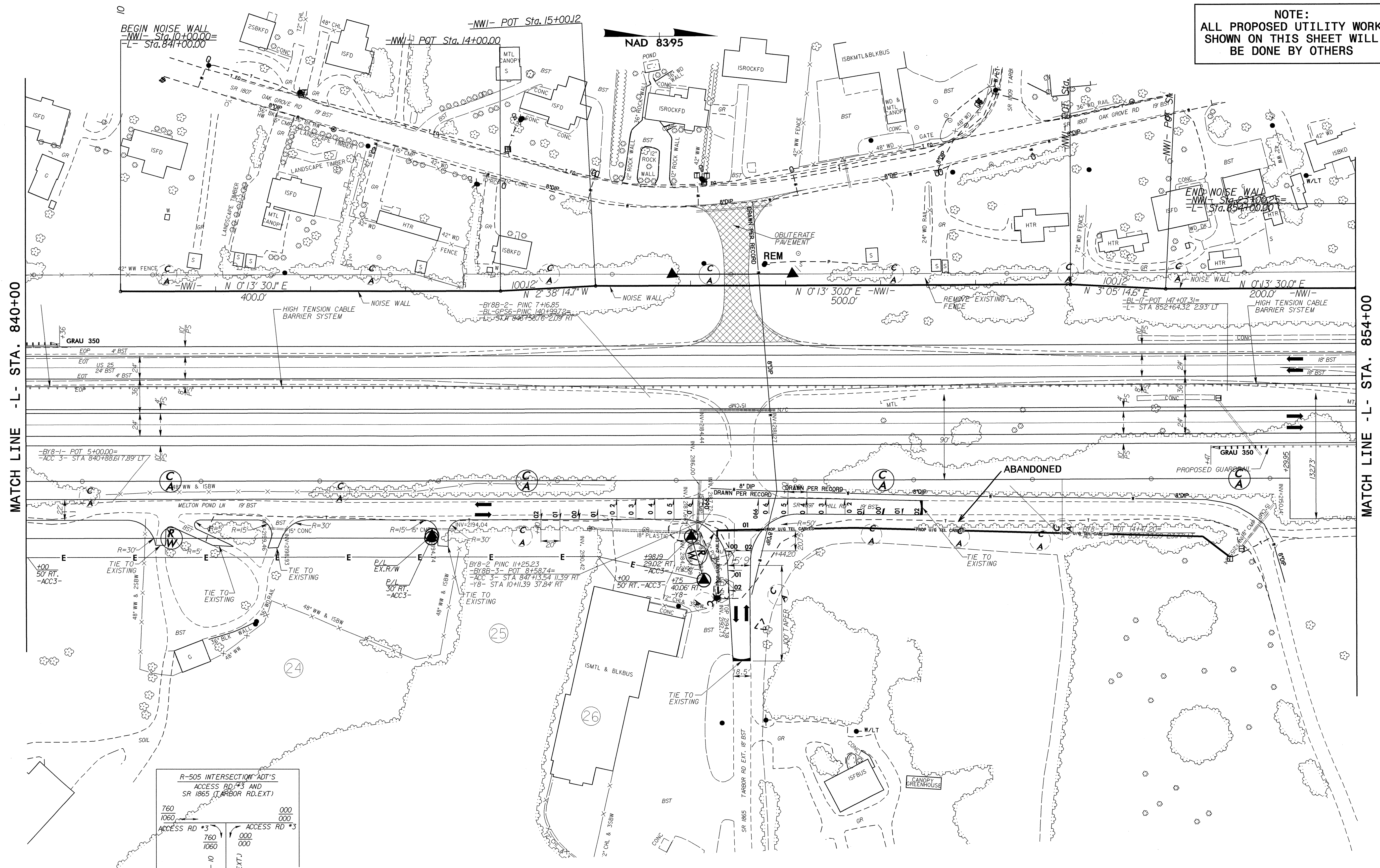


5/14/99

29-JAN-2009 08:23  
r:\n\j\p\0505\ut\_11\_uo4\_psh.dgn

UTILITIES BY OTHERS

NOTE:  
ALL PROPOSED UTILITY WORK  
SHOWN ON THIS SHEET WILL  
BE DONE BY OTHERS



R-505 INTERSECTION ADT'S  
ACCESS RD #3 AND  
SR 1865 (TARBOR RD, EXT)

760	000
1060	000
ACCESS RD #3	ACCESS RD #3
760	000
1060	000
EXT	

5/14/99  
 29-JAN-2009 08:24  
 r:\utilities\0505\ut\_13\_uo5\_psh.dgn  
 244544 1/29/2009 r0505\_ut\_13\_uo5\_psh jyoong PS-Oce34dtbond