

DIVISION OF HIGHWAYS
STATE OF NORTH CAROLINA

NOTE: Approximate quantities only. Unclassified Excavation, Borrow Excavation, Fine Grading, Clearing and Grubbing and Removal of Existing Pavement will be paid for at the contract Lump Sum price for "Grading".

CROSS-SECTION SUMMARY
IN CUBIC YARDS

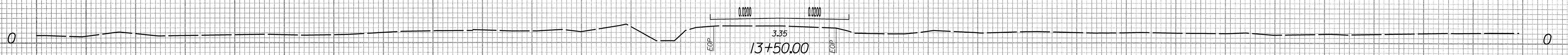
NOTE: EMBANKMENT COLUMN DOES NOT INCLUDE BACKFILL FOR UNDERCUT.

LOCATION (-L-)	UNCLASSIFIED EXCAVATION	EMBANKMENT
12+40	0	0
12+50	2	0
12+75	9	1
13+00	6	2
13+25	0	6
13+48.12	0	9
14+56.12	0	0
14+75	0	12
15+00	1	13
15+25	3	9
15+50	5	6
15+60	1	1

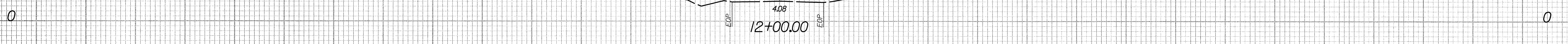

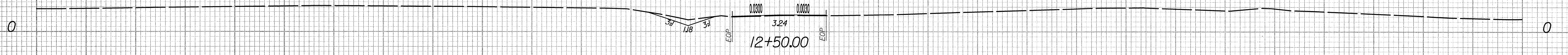

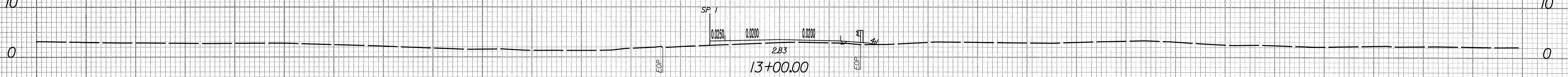
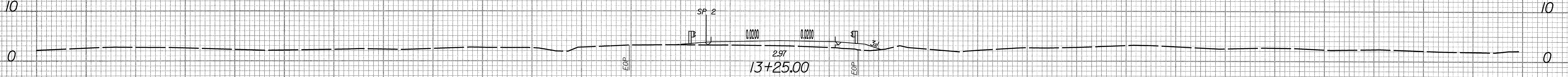
LOCATION (-Y-)	UNCLASSIFIED EXCAVATION	EMBANKMENT
13+90	0	0
14+00	1	0
14+25	10	2
14+50	25	6
14+75	19	7

LOCATION	UNCLASSIFIED EXCAVATION	EMBANKMENT

150 140 130 120 110 100 90 80 70 60 50 40 30 20 10 0 10 20 30 40 50 60 70 80 90 100 110 120 130 140 150

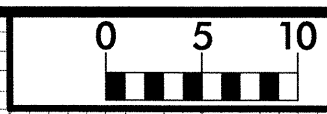


BEGIN BRIDGE 13+48.12



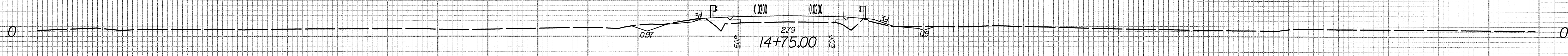
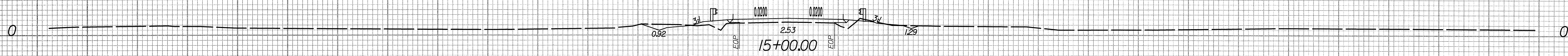
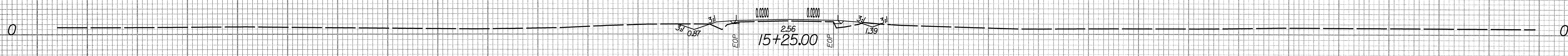
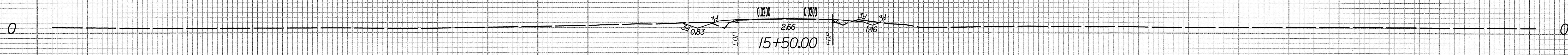
150 140 130 120 110 100 90 80 70 60 50 40 30 20 10 0 10 20 30 40 50 60 70 80 90 100 110 120 130 140 150

8/23/99

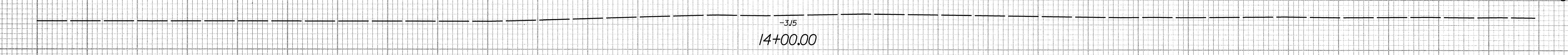
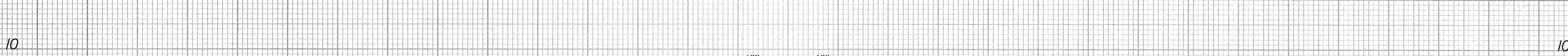
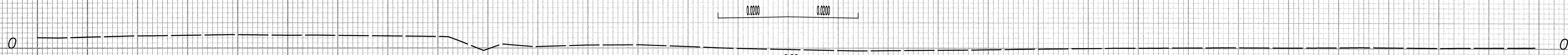
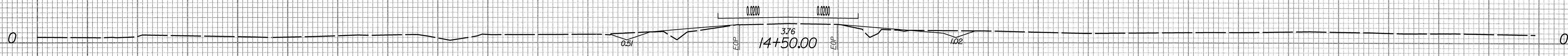


PROJ. REFERENCE NO.
B-4094
SHEET NO.
X-3

150 140 130 120 110 100 90 80 70 60 50 40 30 20 10 0 10 20 30 40 50 60 70 80 90 100 110 120 130 140 150




END BRIDGE 14+56.12



150 140 130 120 110 100 90 80 70 60 50 40 30 20 10 0 10 20 30 40 50 60 70 80 90 100 110 120 130 140 150

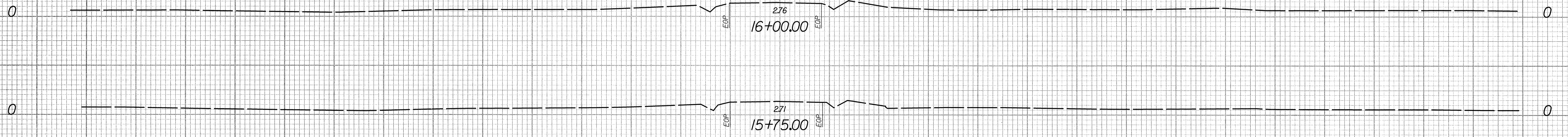
12/11/2008
C:\Roadway\Xsc\B4094_1.rdy...xp1.dgn
10:23:40 AM

8/23/99



PROJ. REFERENCE NO.	SHEET NO.
B-4094	X-4

150 140 130 120 110 100 90 80 70 60 50 40 30 20 10 0 10 20 30 40 50 60 70 80 90 100 110 120 130 140 150



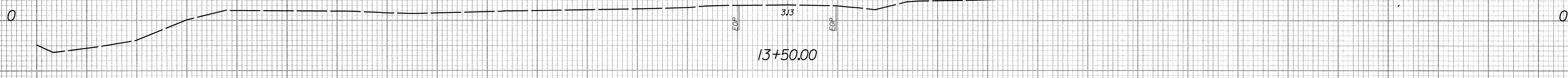
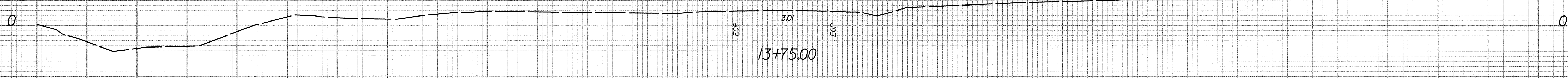
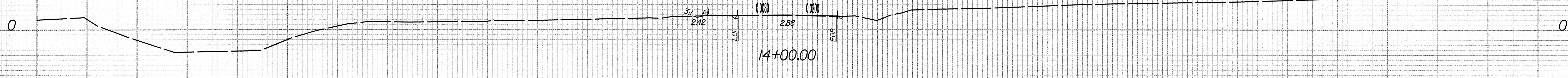
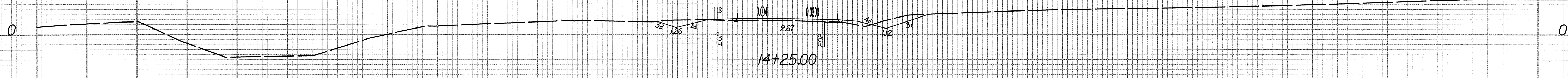
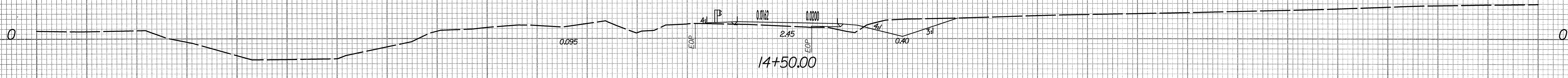
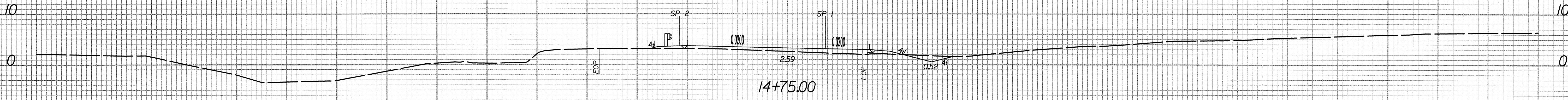
—L—

150 140 130 120 110 100 90 80 70 60 50 40 30 20 10 0 10 20 30 40 50 60 70 80 90 100 110 120 130 140 150

12/11/2008
R:\Roadway\Xsc\B4094_rdy_xp1.dgn
10:23:33 AM

8/23/99

150 140 130 120 110 100 90 80 70 60 50 40 30 20 10 0 10 20 30 40 50 60 70 80 90 100 110 120 130 140 150



-Y-

150 140 130 120 110 100 90 80 70 60 50 40 30 20 10 0 10 20 30 40 50 60 70 80 90 100 110 120 130 140 150

12/1/2008
C:\Program Files\AutoCAD\Xsec\B4094_x-5.dwg
10:23:22 AM