



PROJ. REFERENCE NO.	SHEET NO.
R-2414A	PMP-1

FINAL PAVEMENT MARKING SCHEDULE

SYMBOL	DESCRIPTION	PAY ITEM
		FINAL PAVEMENT MARKINGS
		<u>PAINT (100MM)</u>
PA PC PD PI	WHITE EDGELINE (1X) 3 M WHITE SKIP (1X) 0.5 M WHITE MINISKIP (1X) YELLOW DOUBLE CENTER (1X)	
		<u>PAINT (200MM)</u>
PV	YELLOW DIAGONAL (1X)	
		<u>PAINT MARKING SYMBOLS</u>
QC QE	STRAIGHT ARROW (1X) COMBO. STRAIGHT/RIGHT (1X)	
		<u>COLD APPLIED PLASTIC (100MM) TYPE 3 PERMANENT WET REFLECTIVE</u>
CA CC CD CI	WHITE EDGELINE 3M WHITE SKIP 0.5M WHITE MINISKIP YELLOW DOUBLE CENTER	
		<u>THERMOPLASTIC (100MM, 2.3MM)</u>
TA	WHITE EDGELINE	
		<u>THERMOPLASTIC (100MM, 3.1MM)</u>
TC TD TE TF TG TH TI	3 M. WHITE SKIP 0.5 M. WHITE MINISKIP WHITE SOLID LANE LINE 3 M. YELLOW SKIP 0.5 M. YELLOW MINISKIP YELLOW SINGLE CENTER YELLOW DOUBLE CENTER	
		<u>COLD APPLIED PLASTIC (200MM) TYPE 3 PERMANENT WET REFLECTIVE</u>
CV	YELLOW DIAGONAL	
		<u>THERMOPLASTIC (200MM, 2.3MM)</u>
TT	YELLOW DIAGONAL	
		<u>THERMOPLASTIC PAVEMENT MARKING SYMBOLS (2.3MM)</u>
UA UC UE	LEFT TURN ARROW STRAIGHT ARROW COMBO. STRAIGHT/RIGHT	
		<u>PERMANENT RAISED PAVEMENT MARKERS</u>
MA MB	YELLOW & YELLOW CRYSTAL & RED	

I:\21432_PM\Projects\2414A\TrafficControl\TCP\R-2414A_PM.psh.dgn
 10/28/2008

559 Jones Franklin Rd. Suite 164
 Raleigh, N.C. 27606
 Bus: 919 851 8077
 Fax: 919 851 8107

TRANSPORTATION PLANNING/DESIGN - BRIDGE/STRUCTURE DESIGN
 CIVIL/SITE DESIGN - GIS/GPS - CONSTRUCTION OBSERVATION

APPROVED: *[Signature]* DATE: 5/25/08

SEAL

NORTH CAROLINA
 PROFESSIONAL
 ENGINEER
 SEAL
 21116
 BOB A. HAY

PAVEMENT MARKING PLAN

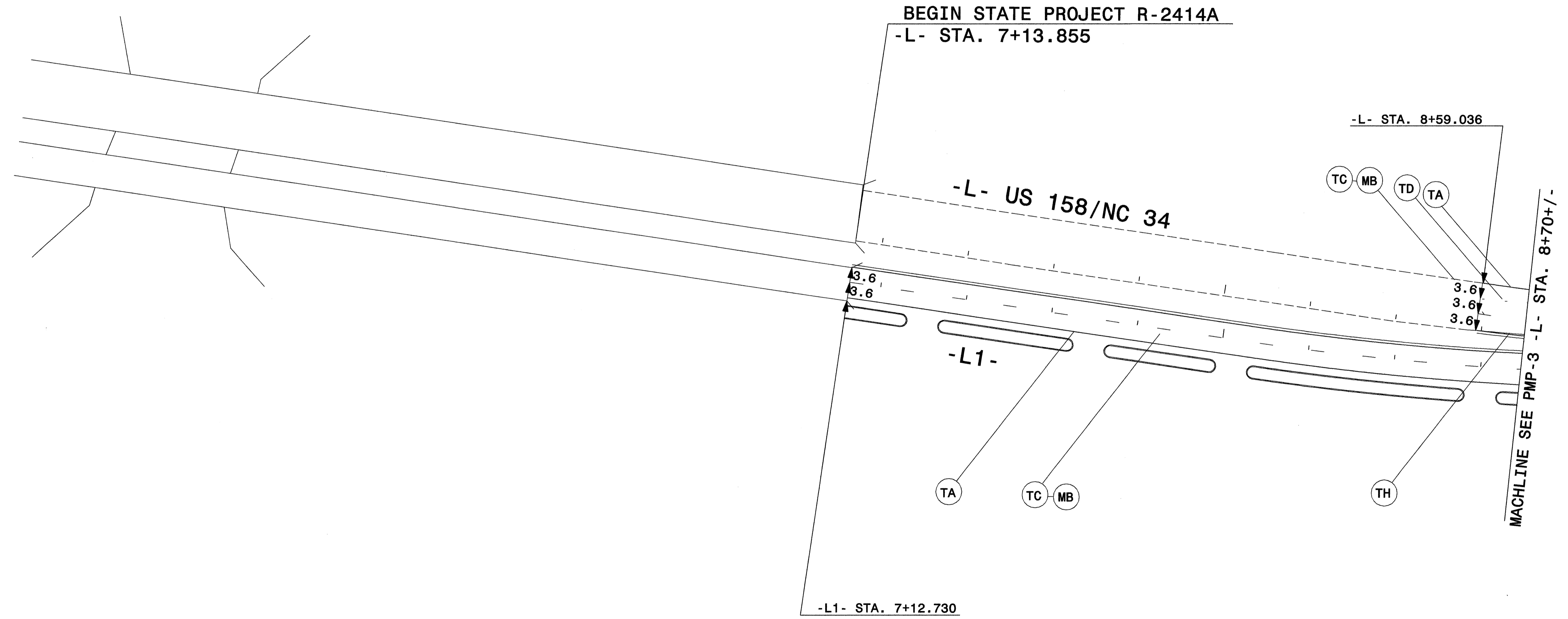
SCALE:	NONE		REVISIONS
DATE:	5/08		
DWG. BY:	ABP		
DESIGN BY:	CLM		
REVIEWED BY:	BAM		



PROJ. REFERENCE NO.	SHEET NO.
R-2414A	PMP-2



8



SEE PMP-1 FOR FINAL PAVEMENT MARKING SCHEDULE

I:22:40 PM
P:\R-2414A\TrafficControl\TCP\R-2414A_PM_psh2.DGN
10/25/2008

WETHERILL ENGINEERING
 559 Jones Franklin Rd. Suite 164
 Raleigh, N.C. 27606
 Bus: 919 851 8077
 Fax: 919 851 8107

TRANSPORTATION PLANNING/DESIGN - BRIDGE/STRUCTURE DESIGN
 CIVIL/SITE DESIGN - GIS/GPS - CONSTRUCTION OBSERVATION

APPROVED: *[Signature]* DATE: 10-25-08

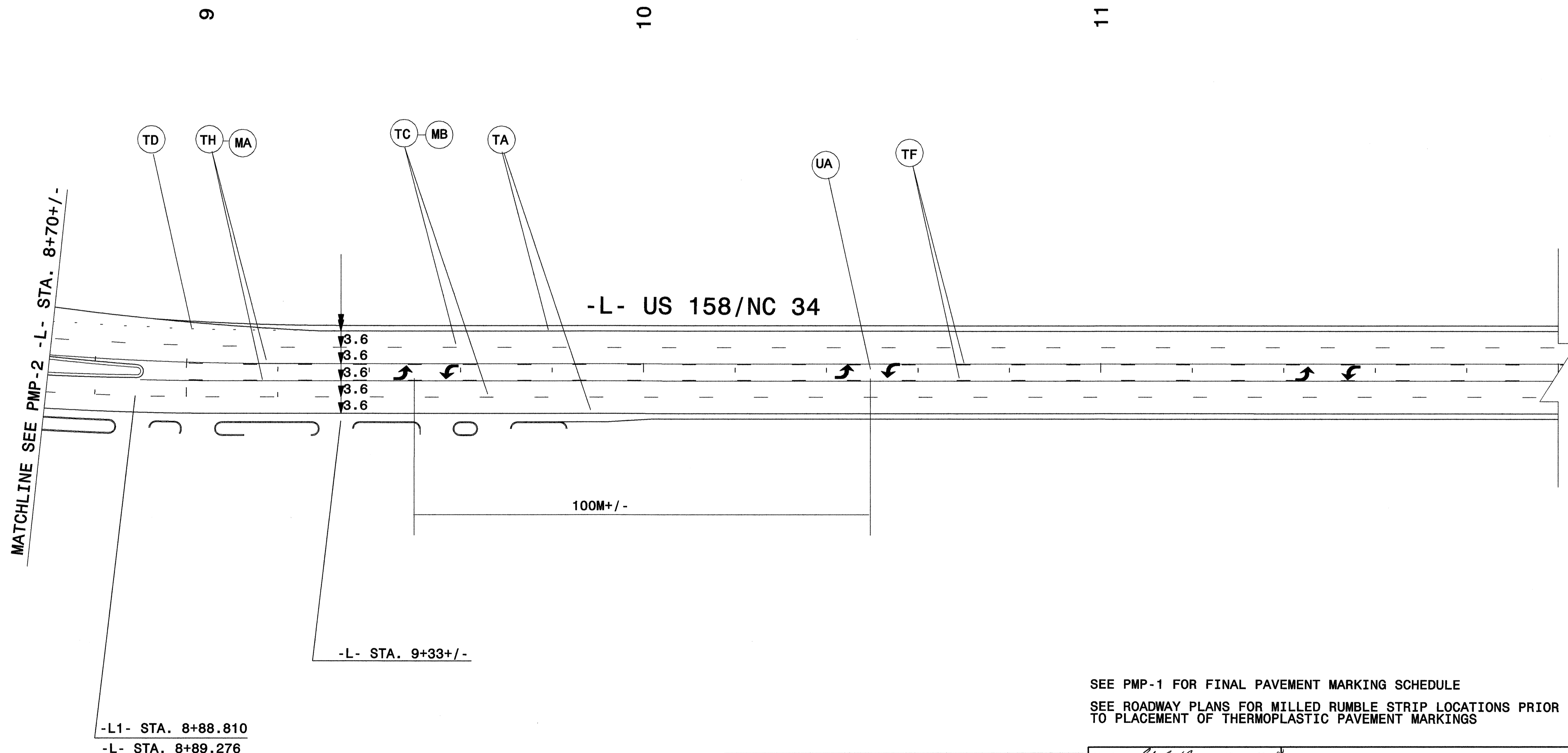
SEAL
 NORTH CAROLINA PROFESSIONAL ENGINEER
 SEAL 21116
 BOB A. WATSON

PAVEMENT MARKING PLAN

SCALE: NONE		REVISIONS
DATE: 5/08		
DWG. BY: ABP		
DESIGN BY: CLM		
REVIEWED BY: BAM		



PROJ. REFERENCE NO.	SHEET NO.
R-2414A	PMP-3



SEE PMP-1 FOR FINAL PAVEMENT MARKING SCHEDULE
 SEE ROADWAY PLANS FOR MILLED RUMBLE STRIP LOCATIONS PRIOR
 TO PLACEMENT OF THERMOPLASTIC PAVEMENT MARKINGS

k23533 PM
 P:\R-2414A\TrafficControl\TCP\R-2414A_PML.psh3.DGN
 10/28/2008

WETHERILL ENGINEERING
 559 Jones Franklin Rd. Suite 164
 Raleigh, N.C. 27606
 Bus: 919 851 8077
 Fax: 919 851 8107

TRANSPORTATION PLANNING/DESIGN - BRIDGE/STRUCTURE DESIGN
 CIVIL/SITE DESIGN - GIS/GPS - CONSTRUCTION OBSERVATION

APPROVED: *[Signature]* DATE: 11-28-08

SEAL

PAVEMENT MARKING PLAN

SCALE: NONE		REVISIONS
DATE: 5/08		
DWG. BY: ABP		
DESIGN BY: CLM		
REVIEWED BY: BAM		QAPP FILE

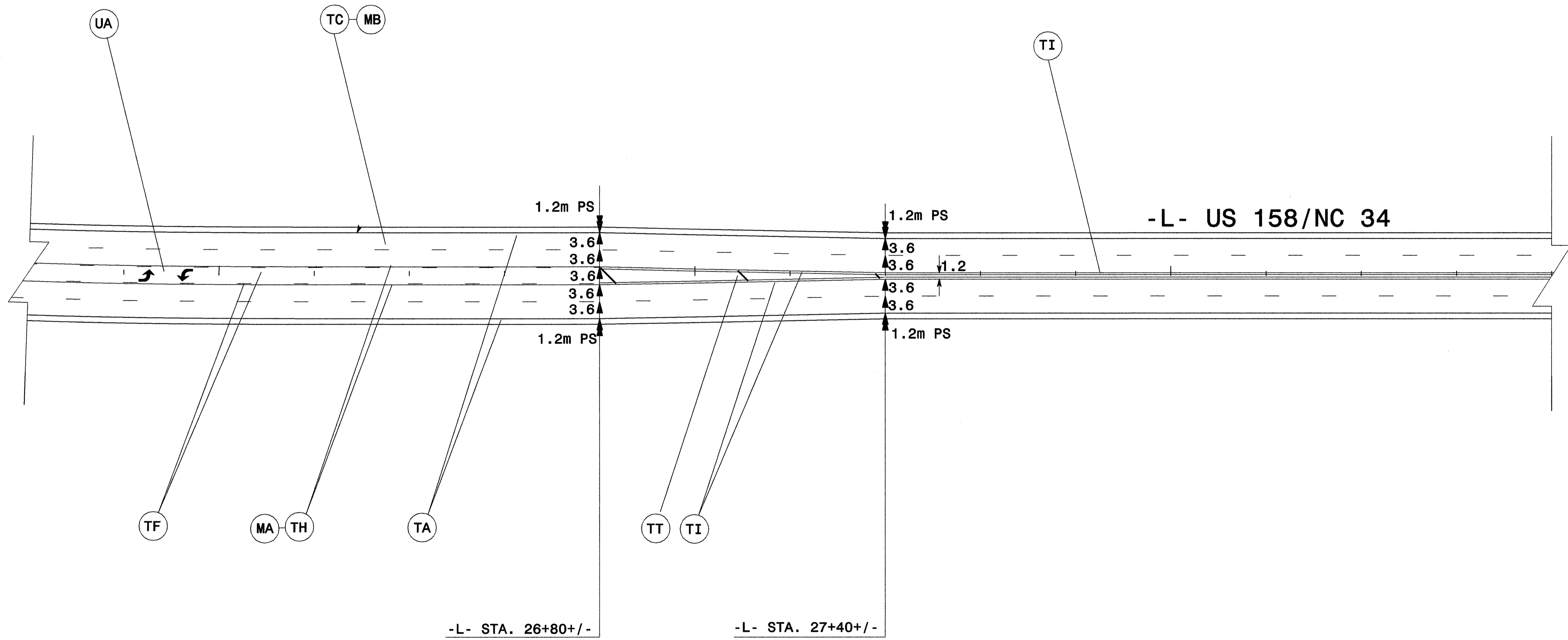


PROJ. REFERENCE NO.	SHEET NO.
R-2414A	PMP-4

26

27

28



-L- US 158/NC 34

-L- STA. 26+80+/-

-L- STA. 27+40+/-

SEE PMP-1 FOR FINAL PAVEMENT MARKING SCHEDULE
 SEE RSD 1205.09 FOR PAVEMENT MARKING PAINTED ISLANDS
 SEE ROADWAY PLANS FOR MILLED RUMBLE STRIP LOCATIONS PRIOR
 TO PLACEMENT OF THERMOPLASTIC PAVEMENT MARKINGS

10/28/2008 10:24:52 PM P:\R-2414A\TrafficControl\TCP\R-2414A_PM_psh4.dgn

WETHERILL ENGINEERING
 559 Jones Franklin Rd. Suite 164
 Raleigh, N.C. 27606
 Bus: 919 851 8077
 Fax: 919 851 8107

TRANSPORTATION PLANNING/DESIGN - BRIDGE/STRUCTURE DESIGN
 CIVIL/SITE DESIGN - GIS/GPS - CONSTRUCTION OBSERVATION

APPROVED: *[Signature]* DATE: 10-25-08

SEAL
 NORTH CAROLINA PROFESSIONAL ENGINEER
 SEAL 21116
 BOB A. MAI

PAVEMENT MARKING PLAN

SCALE: NONE		REVISIONS
DATE: 5/08		
DWG. BY: ABP		
DESIGN BY: CLM		
REVIEWED BY: BAM		

GOOD FILE



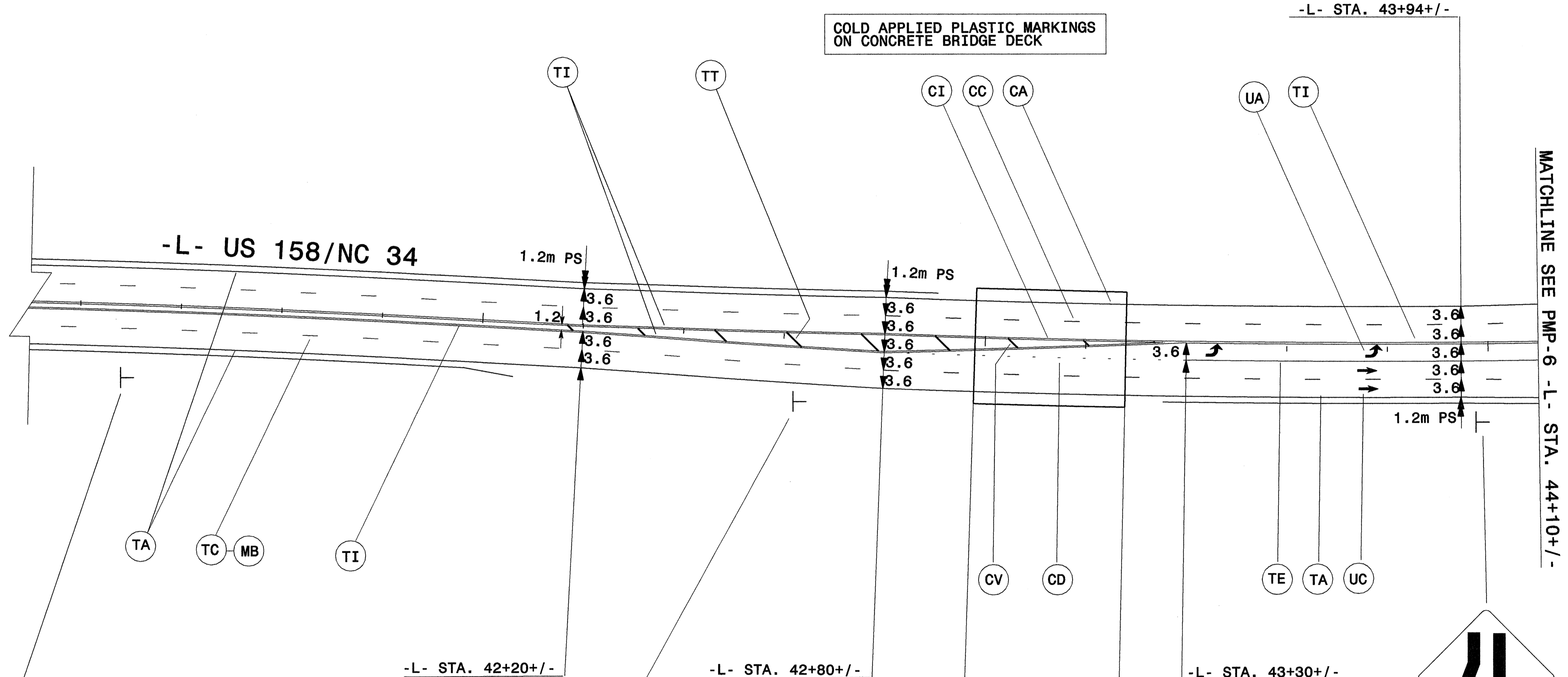
PROJ. REFERENCE NO.	SHEET NO.
R-2414A	PMP-5

42

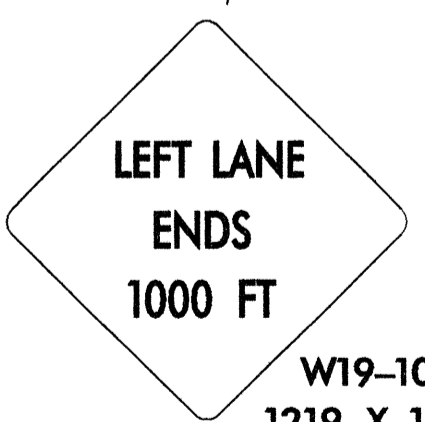
43

44

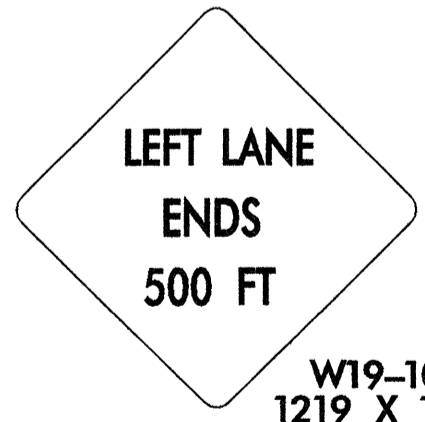
COLD APPLIED PLASTIC MARKINGS ON CONCRETE BRIDGE DECK



MATCHLINE SEE PMP-6 -L- STA. 44+10+/-



STATIONARY SIGN TO REMAIN IN PLACE AT PROJECT COMPLETION



STATIONARY SIGN TO REMAIN IN PLACE AT PROJECT COMPLETION

BEGIN BRIDGE -L- STA. 42+98+/-

END BRIDGE -L- STA. 43+28+/-



STATIONARY SIGN TO REMAIN IN PLACE AT PROJECT COMPLETION

SEE PMP-1 FOR FINAL PAVEMENT MARKING SCHEDULE
 SEE RSD 1205.04 (SHT. 1 OF 2) FOR PAVEMENT MARKING SYMBOL SPACING
 SEE RSD 1205.09 FOR PAVEMENT MARKING PAINTED ISLANDS
 SEE ROADWAY PLANS FOR MILLED RUMBLE STRIP LOCATIONS PRIOR TO PLACEMENT OF THERMOPLASTIC PAVEMENT MARKINGS

10/28/2008 10:26:05 PM P:\R-2414A\TrafficControl\TCP\R-2414A_PM_psh5.DGN

WETHERILL ENGINEERING
 559 Jones Franklin Rd. Suite 164
 Raleigh, N.C. 27606
 Bus: 919 851 8077
 Fax: 919 851 8107

TRANSPORTATION PLANNING/DESIGN - BRIDGE/STRUCTURE DESIGN
 CIVIL/SITE DESIGN - GIS/GPS - CONSTRUCTION OBSERVATION

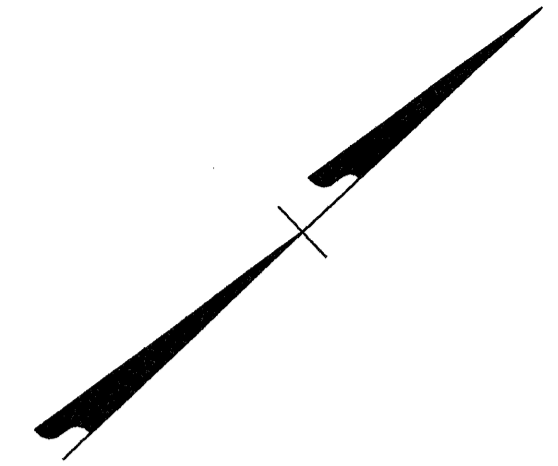
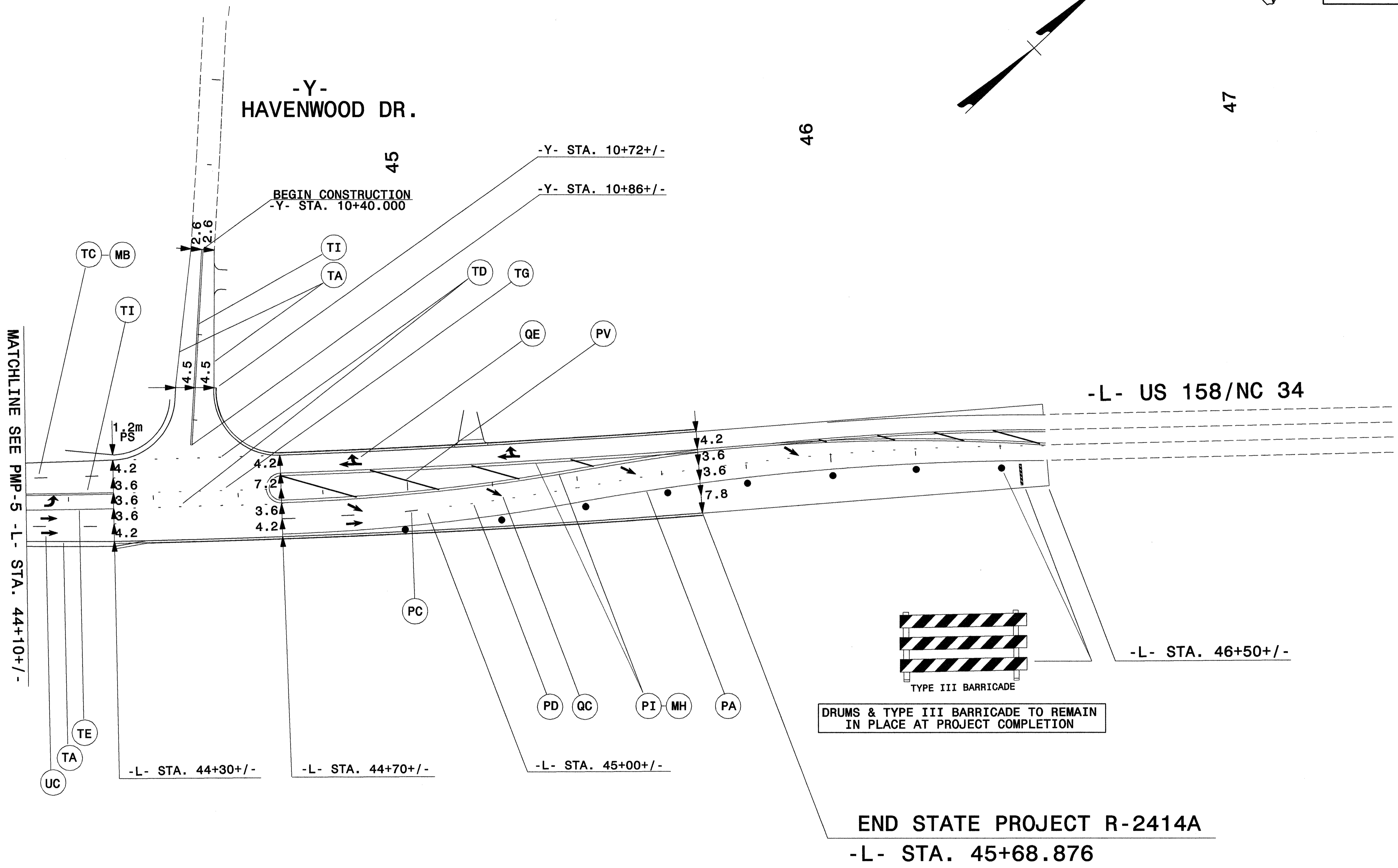
APPROVED: *[Signature]* DATE: 10-28-08

SEAL
 NORTH CAROLINA PROFESSIONAL ENGINEER
 SEAL 21116
 ENGINEER
 BOB A. MAY

PAVEMENT MARKING PLAN		REVISIONS	
SCALE: NONE	DATE: 5/08		
DWG. BY: ABP	DESIGN BY: CLM		
REVIEWED BY: BAM			




PROJ. REFERENCE NO.	SHEET NO.
R-2414A	PMP-6



46

47



DRUMS & TYPE III BARRICADE TO REMAIN IN PLACE AT PROJECT COMPLETION

END STATE PROJECT R-2414A
-L- STA. 45+68.876

SEE PMP-1 FOR FINAL PAVEMENT MARKING SCHEDULE
SEE RSD 1205.04 (SHT. 1 OF 2) FOR PAVEMENT MARKING SYMBOL SPACING

1:21:22 PM
P:\R-2414A\TrafficControl\TCP\R-2414A_PM_psh6.dgn
10/25/2008

WETHERILL ENGINEERING
 559 Jones Franklin Rd. Suite 164
 Raleigh, N.C. 27606
 Bus: 919 851 8077
 Fax: 919 851 8107

TRANSPORTATION PLANNING/DESIGN - BRIDGE/STRUCTURE DESIGN
 CIVIL/SITE DESIGN - GIS/GPS - CONSTRUCTION OBSERVATION

APPROVED: *[Signature]* DATE: 10-28-08

SEAL
 NORTH CAROLINA PROFESSIONAL ENGINEER
 SEAL 21116
 BOB A. MAHONEY
 ENGINEER

PAVEMENT MARKING PLAN	
SCALE: NONE	REVISIONS
DATE: 5/08	
DWG. BY: ABP	
DESIGN BY: CLM	
REVIEWED BY: BAM	