

DIVISION OF HIGHWAYS  
 STATE OF NORTH CAROLINA

**CROSS SECTION SUMMARY**  
 IN CUBIC YARDS

-L- LOCATION	UNCLASSIFIED EXCAVATION	EMBT
14+00	2	9
14+50	1	29
15+00	0	52
15+43.00 BEGIN BRIDGE	0	50
15+98.00 END BRIDGE	0	0
16+00	0	5
16+50	0	100
17+00	2	74
17+50	16	32
17+90	11	11

NOTE: EMBANKMENT COLUMN DOES NOT INCLUDE BACKFILL FOR UNDERCUT.

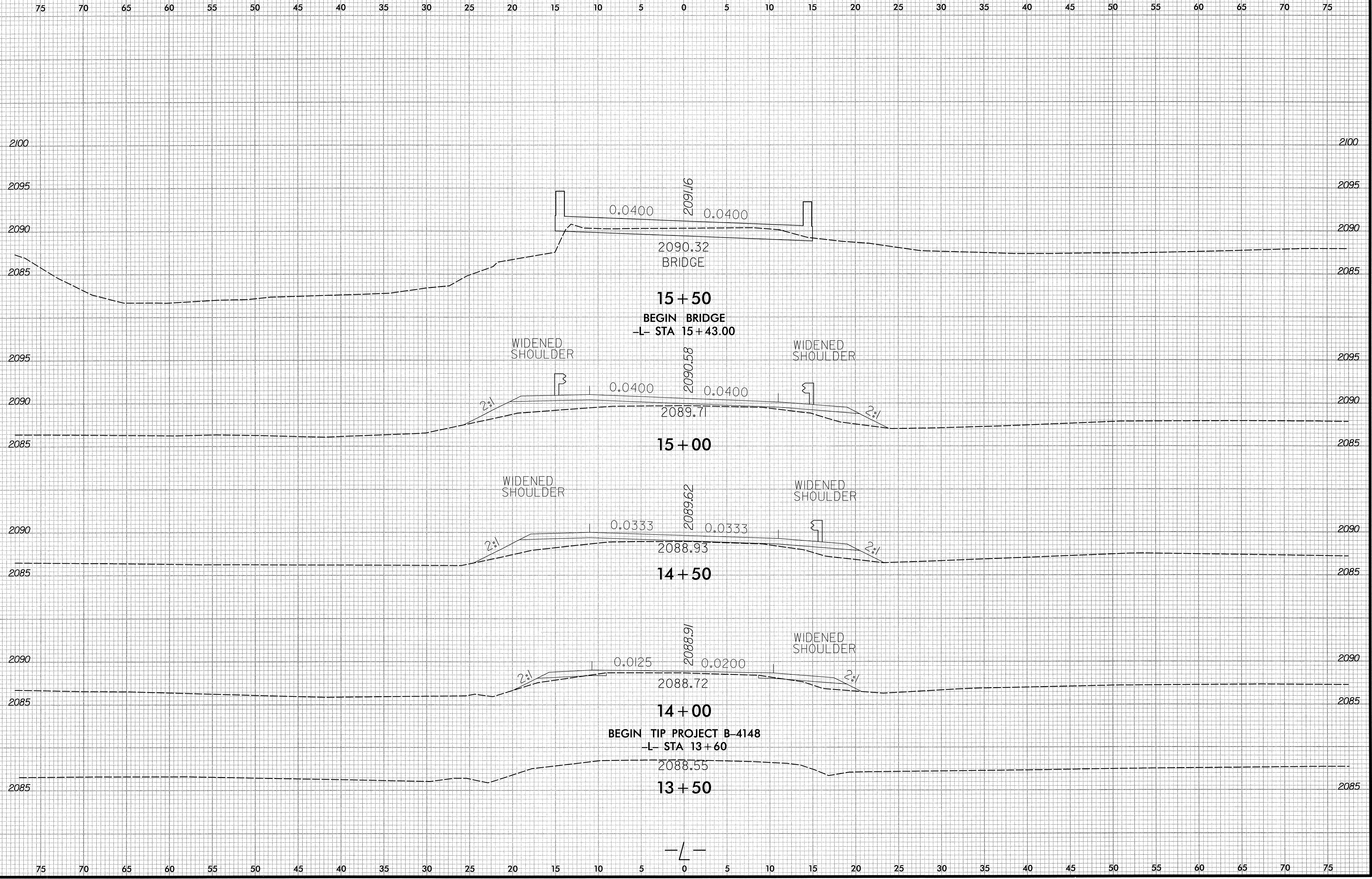
Professional Engineer Seal  
 North Carolina  
 SEAL 26960  
 MICHAEL SCHULER  
 10/24/08

NOTE: Earthwork quantities are calculated by the Roadway Design Unit. These earthwork quantities are based in part on subsurface data provided by the Geotechnical Engineering Unit.

Approximate quantities only. Unclassified excavation, borrow excavation, fine grading, clearing and grubbing, and removal of existing pavement will be paid for at the contract lump sum price for "grading".

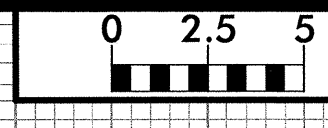


8/23/99  
S  
T  
I  
M  
E  
S  
T  
I  
M  
A  
T  
E  
D  
D  
I  
S  
T  
R  
I  
B  
U  
T  
I  
O  
N  
S  
A  
R  
E  
B  
A  
S  
E  
D  
O  
N  
T  
H  
E  
S  
E  
D  
I  
A  
G  
R  
A  
M  
S  
A  
N  
D  
S  
H  
O  
U  
L  
D  
N  
O  
T  
B  
E  
U  
S  
E  
D  
F  
O  
R  
C  
O  
N  
S  
T  
R  
U  
C  
T  
I  
O  
N  
P  
U  
R  
P  
O  
S  
E  
S.

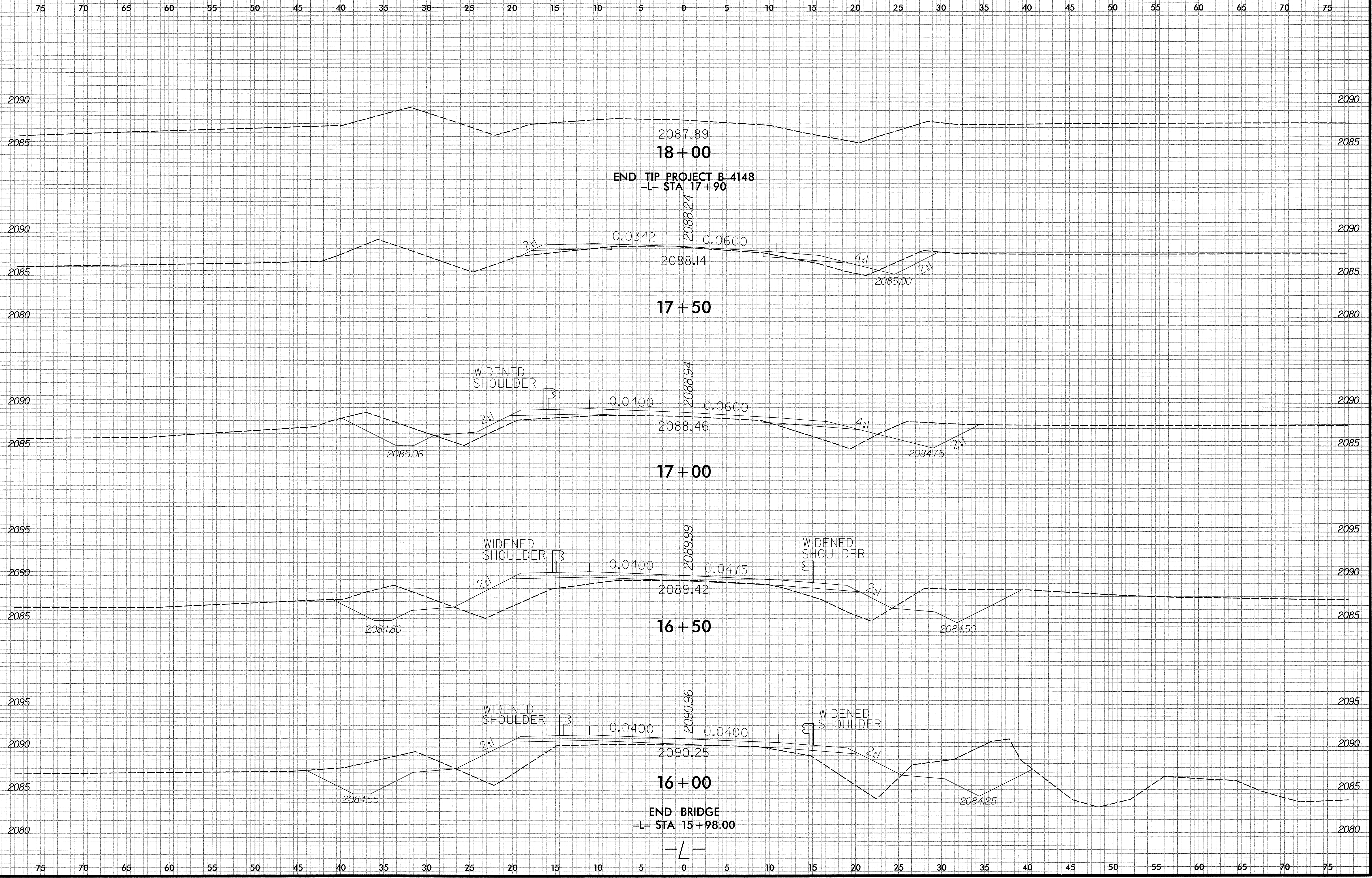




8/23/99



PROJ. REFERENCE NO.	SHEET NO.
B-4148	X-2



END TIP PROJECT B-4148  
L- STA 17+90

17+50

17+00

16+50

16+00

END BRIDGE  
L- STA 15+98.00

