0 5 10	PROJ. REFERENCE NO.	SHEET NO.
	B-4300	X-1

NOTE: Approximate quantities only. Unclassified excavation, Borrow Excavation, Fine Grading, Clearing and Grubbing, Breaking of Existing Pavement and Removal of Existing Pavement will be paid for at the contract Lump Sum price for "Grading".

DIVISION OF HIGHWAYS
STATE OF NORTH CAROLINA

CROSS-SECTION SUMMARY

IN CUBIC YARDS

NOTE: Earthwork quantities are calculated by the Roadway Design Unit. These earthwork quantities are based in part on subsurface data provided by the Geotechnical Engineering Unit.

NOTE: EMBANKMENT COLUMN DOES NOT INCLUDE BACKFILL FOR UNDERCUT.

LOCATION (-DET-)	UNCLASSIFIED EXCAVATION	EMBANKMENT
15+00	0	0
15+50	13	2
16+00	34	3
16+50	75	1
17+00	113	0
17+50	179	3
18+00	148	14
18+50	35	72
19+00	8	195
19+50	3	297
20+00	1	386
20+50	0	378
21+00	0	324
21+50	8	287
22+00	24	172
22+50	22	117
23+00	13	108
23+50	31	51
24+00	74	6
24+50	81	1
25+00	68	4
25+50	37	4

LOCATION (-L-)	UNCLASSIFIED EXCAVATION	EMBANKMENT
17+00	0	0
17+50	2	7
18+00	10	20
18+50	12	30
19+00	6	53
19+50	4	59
20+00	2	587
20+50	0	614
21+00	1	154
21+50	6	222
22+00	27	220
22+50	33	179
23+00	18	112
23+50	37	42
24+00	62	8
24+50	57	3
25+00	25	2

LOCATION (-DET- REM.)	UNCLASSIFIED EXCAVATION	EMBANKMENT
15+00	0	0
15+50	2	14
16+00	12	25
16+50	31	33
17+00	44	64
17+50	50	101
18+00	62	76
18+50	109	21
19+00	207	7
19+50	297	3
20+00	386	1
20+50	378	0
21+00	328	0
21+50	298	8
22+00	190	23
22+50	135	22
23+00	119	14
23+50	62	17
24+00	43	15
24+50	112	6
25+00	83	5
25+50	4	5

Rev. 3/6/01
5/22/2008
R:\Roadway\Xsc\b4300_rdy_xp1.dgn
2:18:13 PM

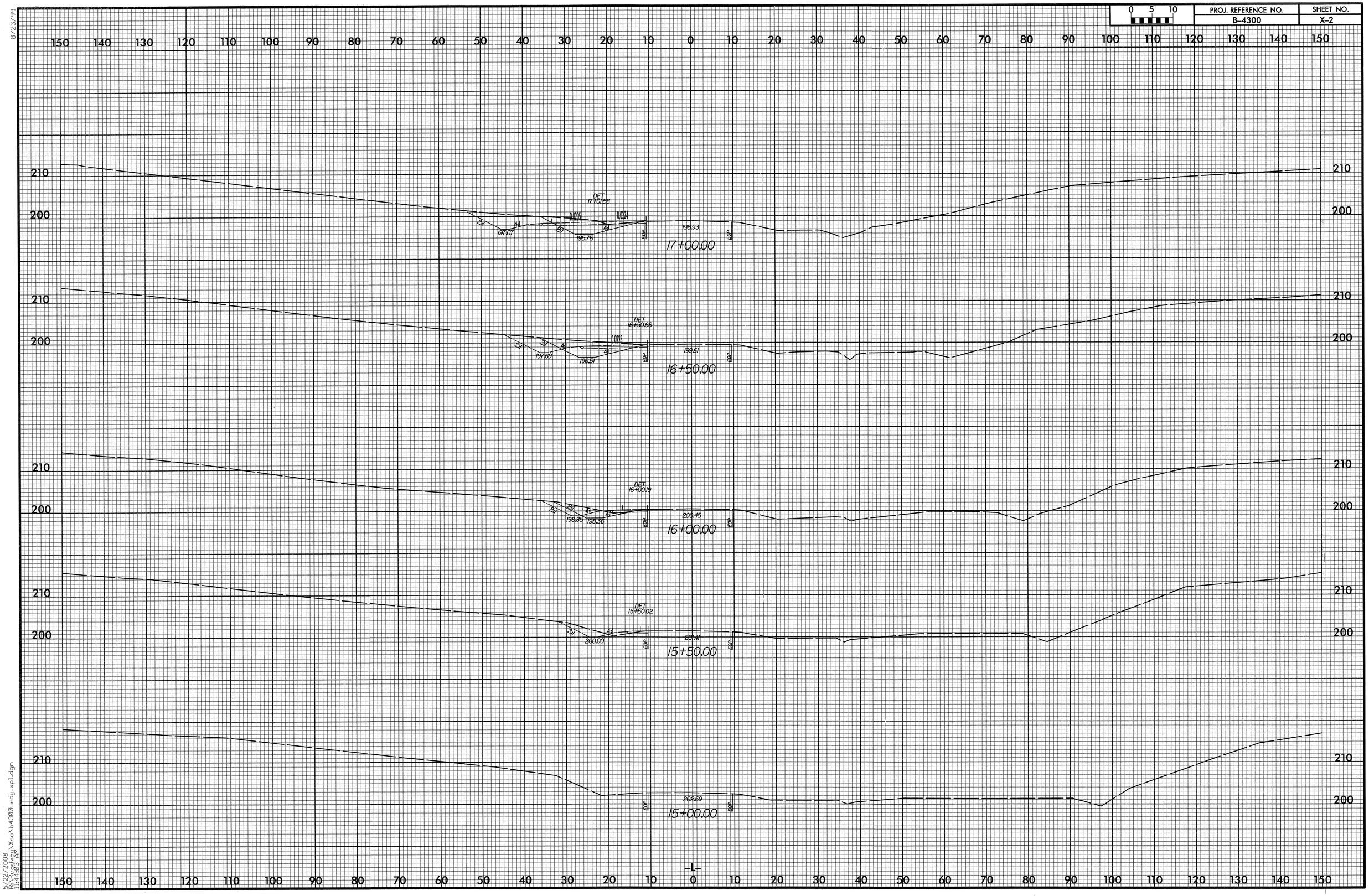

8/23/99

5/22/2008
R:\Roadway\Xsec\b4300_rdy_xpl.dgn
11:44:03 AM

0 5 10	PROJ. REFERENCE NO.	SHEET NO.
	B-4300	X-3

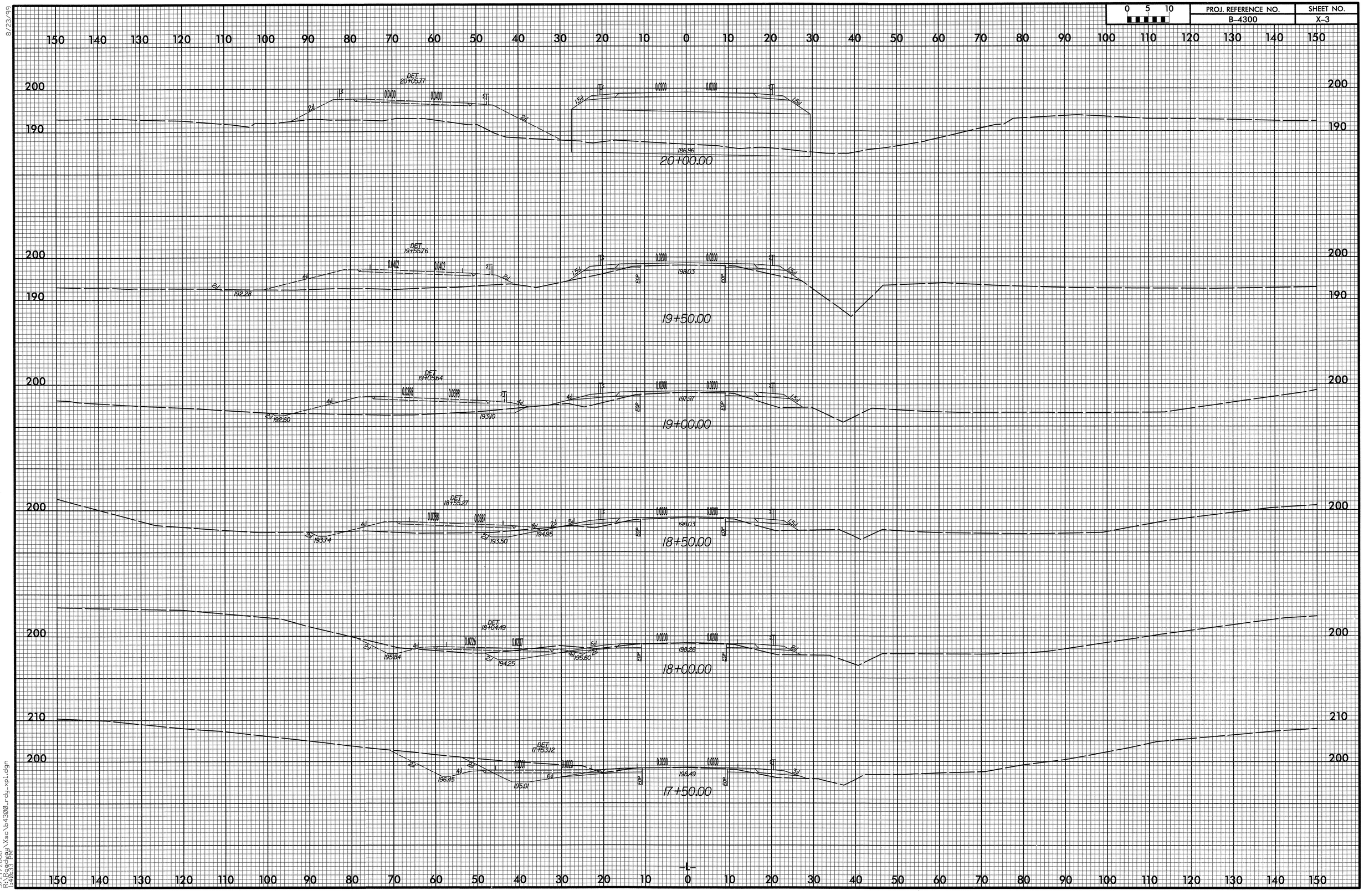

8/23/99

5/27/2008
R:\Roadway\Xsc\b4300_rdy_xpl.dgn
1:40:33 PM

0 5 10	PROJ. REFERENCE NO.	SHEET NO.
	B-4300	X-4

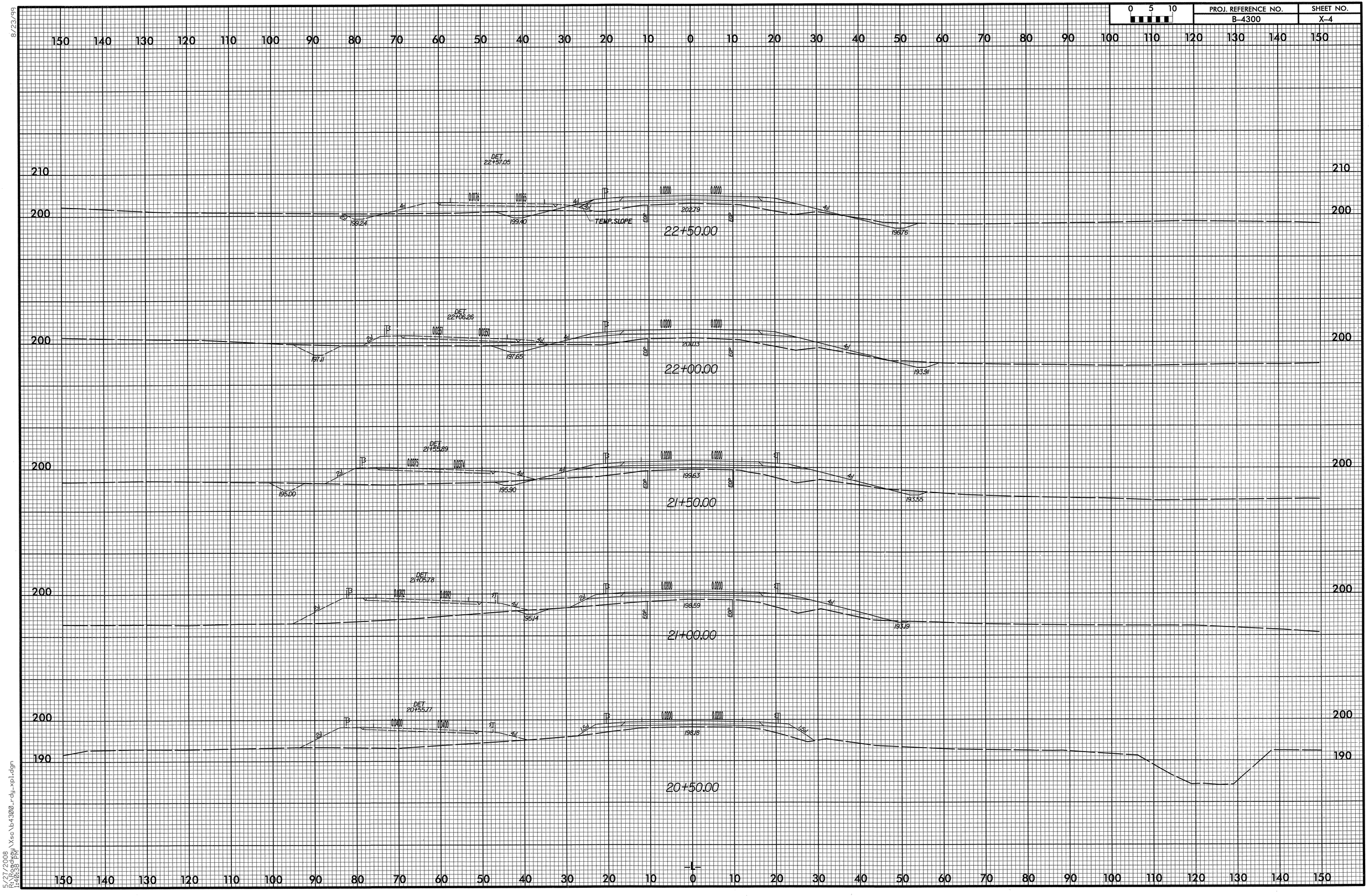

8/23/99

5/27/2008
R:\Roadway\Xsc\b4300_rdy_xpl.dgn
1:40:35 PM

0 5 10	PROJ. REFERENCE NO.	SHEET NO.
	B-4300	X-5

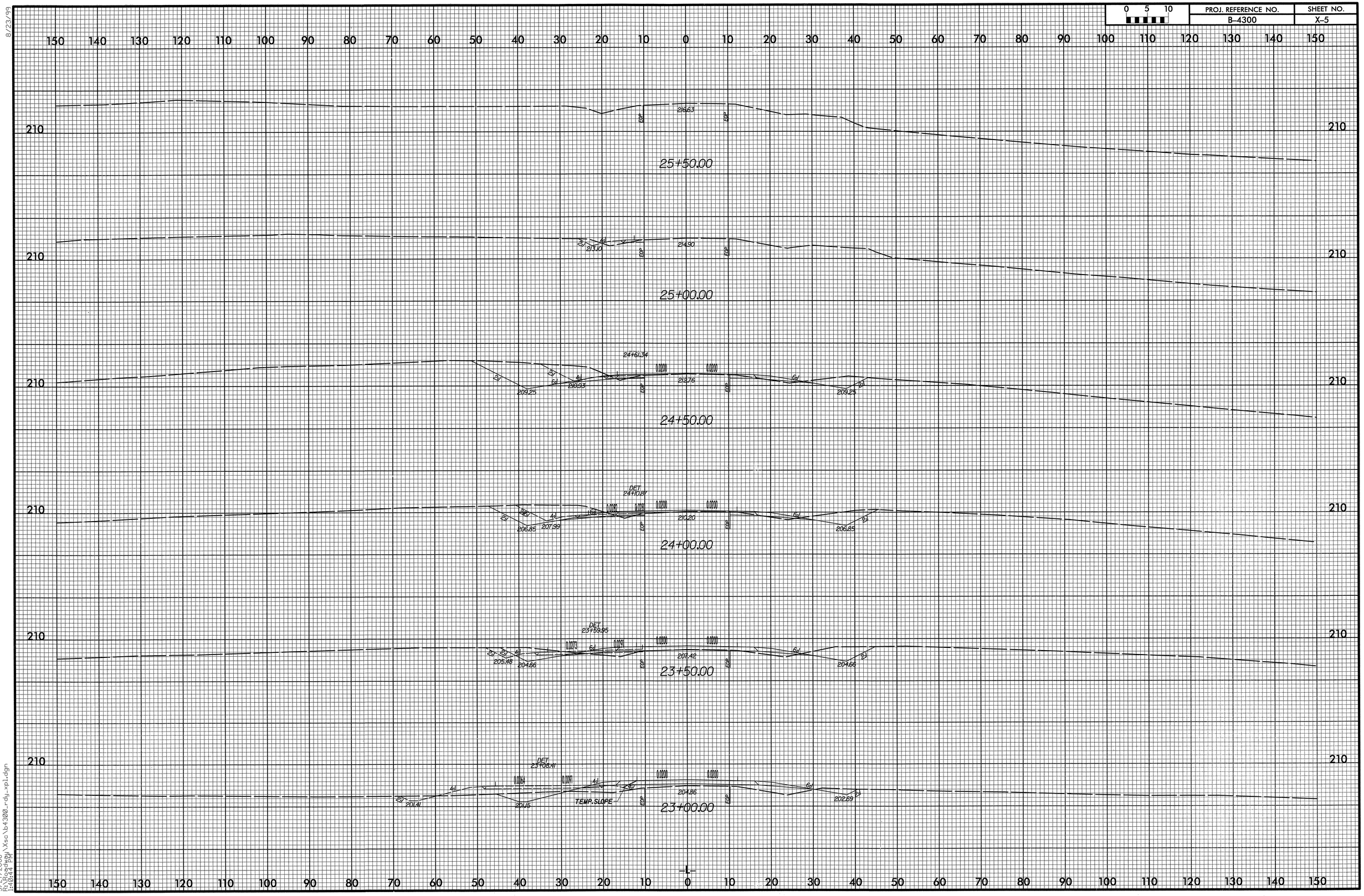

8/23/99

5/27/2008
R:\Roadway\Xsc\b4300_rdy_xpl.dgn
11:04:44 PM