

PROJ. REFERENCE NO.	SHEET NO.
B-4466	X-1

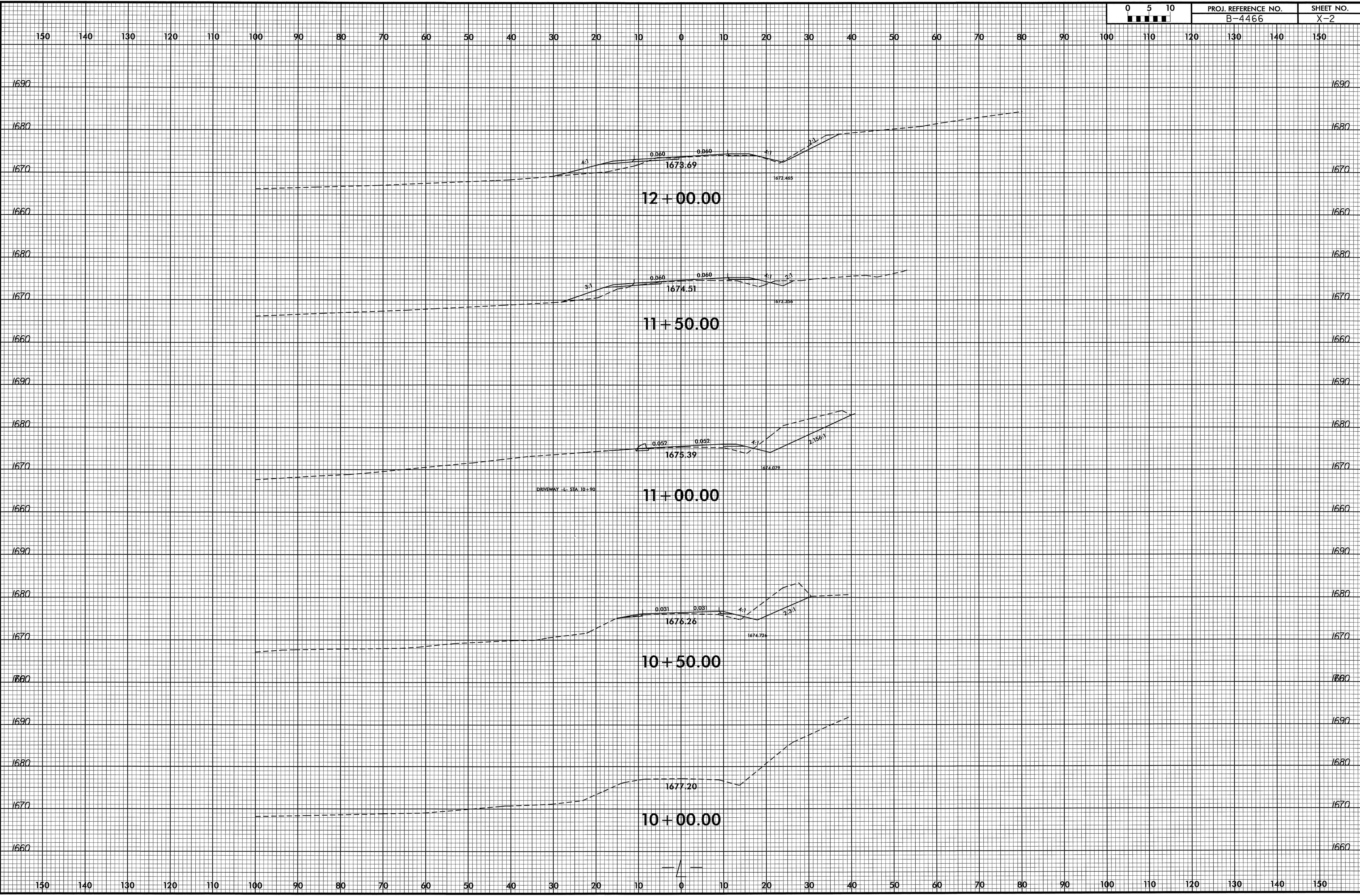
**STATE OF NORTH CAROLINA
DIVISION OF HIGHWAYS
CROSS-SECTION SUMMARY**

NOTE: EMBANKMENT COLUMN DOES NOT INCLUDE BACKFILL FOR UNDERCUT

Station	Uncl. Exc. (cu. yd.)	Embt (cu. yd.)	Station	Uncl. Exc. (cu. yd.)	Embt (cu. yd.)
L			Y		
10+00.00	0	0	11+50.00	4	11
10+50.00	0	0	12+00.00	7	10
11+00.00	3	0			
11+50.00	4	15	Station	Uncl. Exc.	Embt
12+00.00	4	38	L	(cu. yd.)	(cu. yd.)
12+50.00	3	37	19+01.00	0	0
13+00.00	0	46	19+50.00	0	394
13+50.00	0	96	20+00.00	0	373
14+00.00	0	137	20+50.00	0	339
14+50.00	0	158	21+00.00	0	316
15+00.00	0	172	21+50.00	1	273
15+50.00	0	164	22+00.00	2	253
16+00.00	0	133	22+50.00	1	129
16+50.00	7	101			
17+00.00	8	123			
17+39.00	2	121			
Station	Uncl. Exc.	Embt			
Y	(cu. yd.)	(cu. yd.)			
10+50.00	0	0			
11+00.00	0	4			
11+25.00	2	2			
11+50.00	2	2			
12+00.00	0	4			
Station	Uncl. Exc.	Embt			
L	(cu. yd.)	(cu. yd.)			
10+00.00	0	0			
10+50.00	48	4			
11+00.00	115	10			
11+50.00	70	14			
12+00.00	13	9			
12+50.00	33	1			
13+00.00	60	0			
13+50.00	85	0			
14+00.00	114	0			
14+50.00	136	0			
15+00.00	137	0			
15+50.00	121	0			
16+00.00	91	0			
16+50.00	37	0			
16+50.00	37	0			
17+00.00	0	0			
Station	Uncl. Exc.	Embt			
Y	(cu. yd.)	(cu. yd.)			
10+00.00	0	0			
10+50.00	0	0			
11+00.00	13	10			
11+25.00	1	9			

Approximate quantities only. Unclassified excavation, borrow excavation, fine grading, clearing and grubbing, and removal of existing pavement will be paid for at the lump sum price for "Grading".

8/23/09

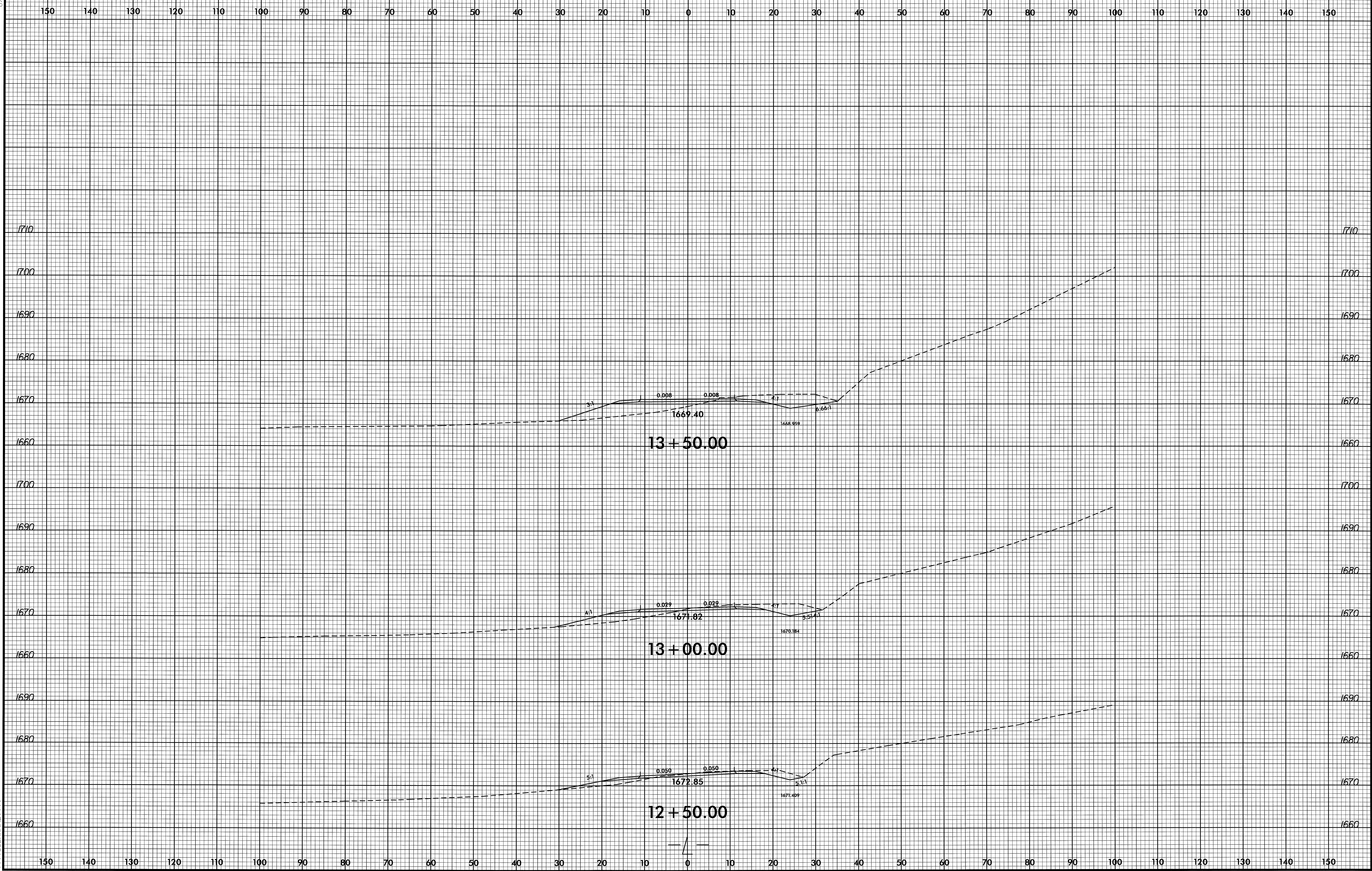


04-APR-2008 06:20
P:\PROJECTS\RD-4466-rdy-xp-1.dgn

8/23/09

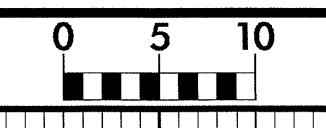


PROJ. REFERENCE NO.	SHEET NO.
B-4466	X-3

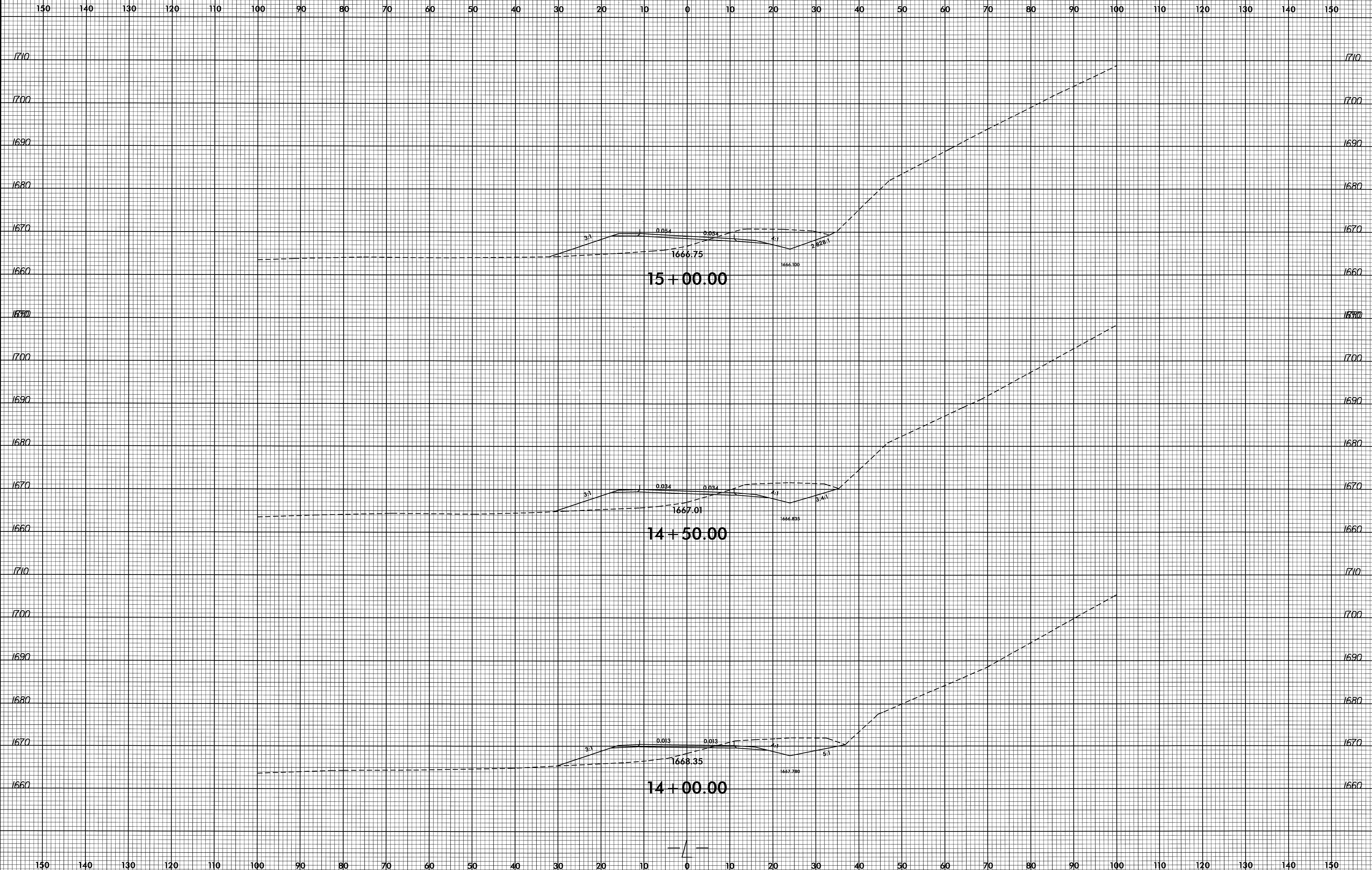


04-APR-2008 06:20 P:\Projects\RD238357\RD238357.dgn

8/23/09

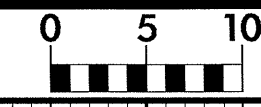


PROJ. REFERENCE NO.	SHEET NO.
B-4466	X-4

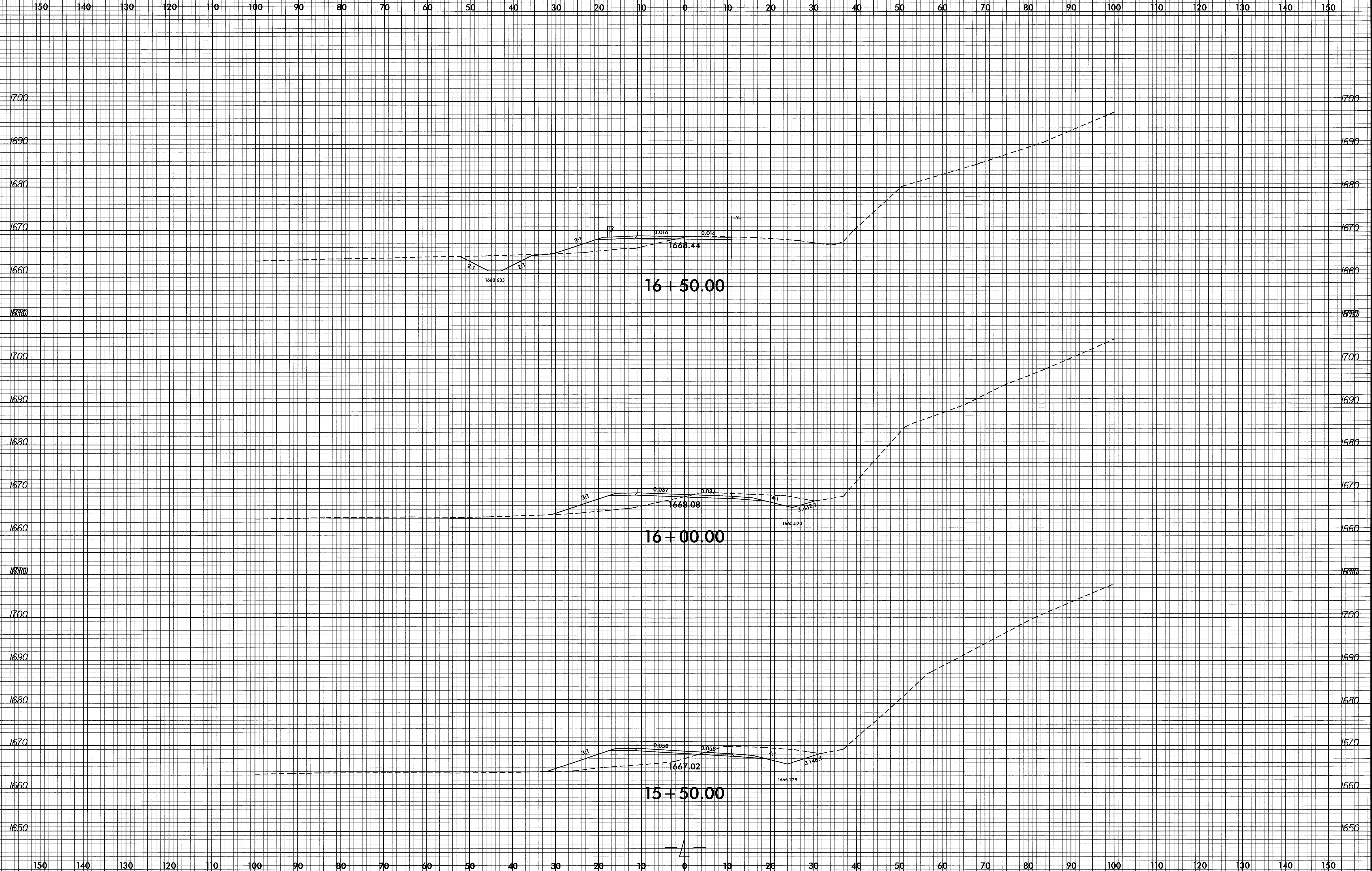


17-APR-2008 06:55
C:\Users\rdy\Documents\RD223238\4466_rdy_xpl_1.dgn

8/23/09

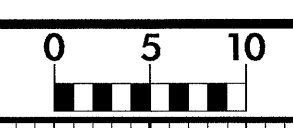


PROJ. REFERENCE NO.	SHEET NO.
B-4466	X-5

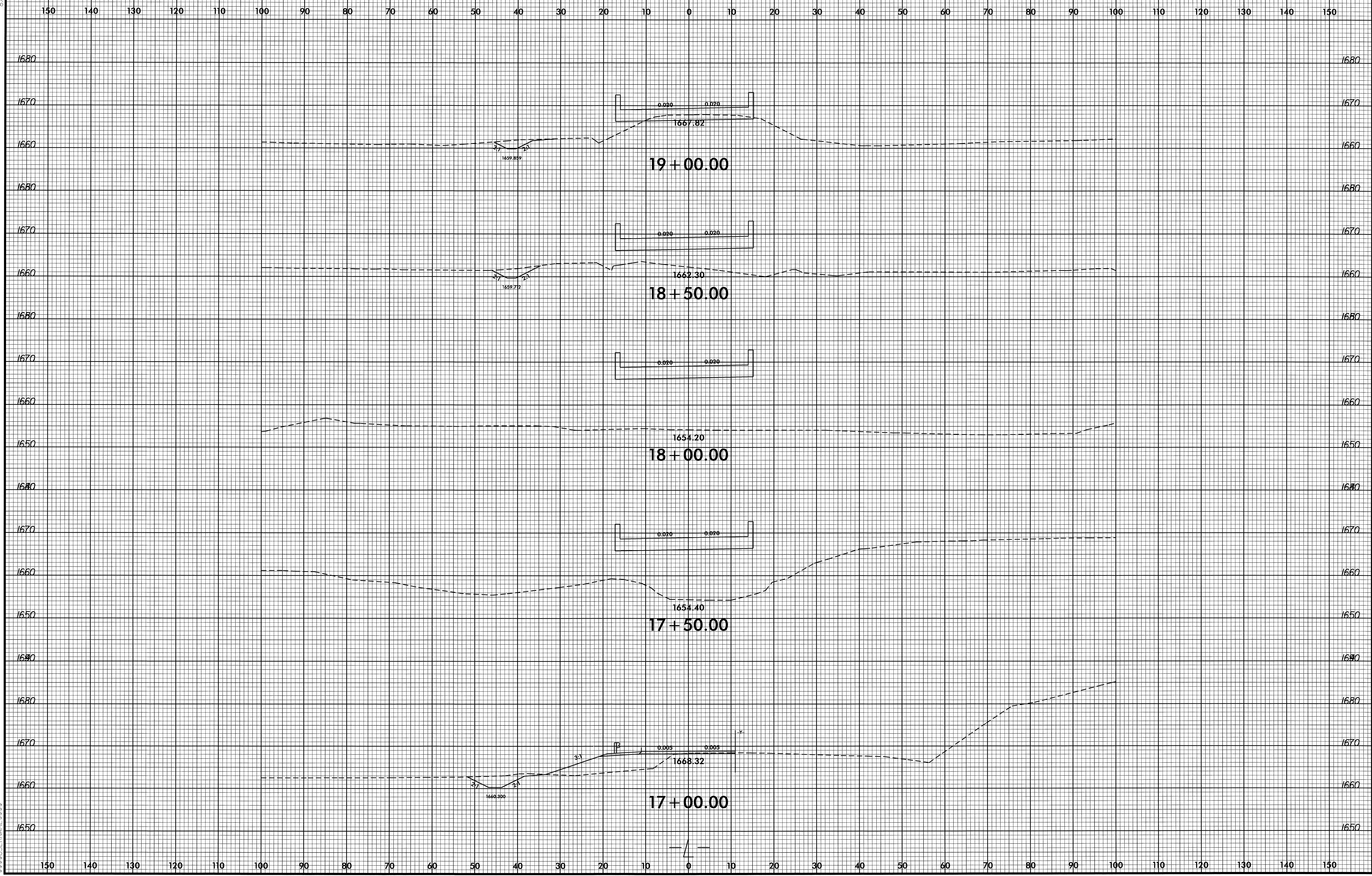


04-APR-2008 06:19
C:\P\RD238357\4466_rdy_xp1.dgn

8/23/99

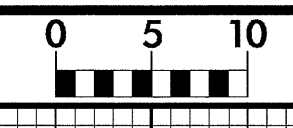


PROJ. REFERENCE NO. B-4466	SHEET NO. X-6
-------------------------------	------------------

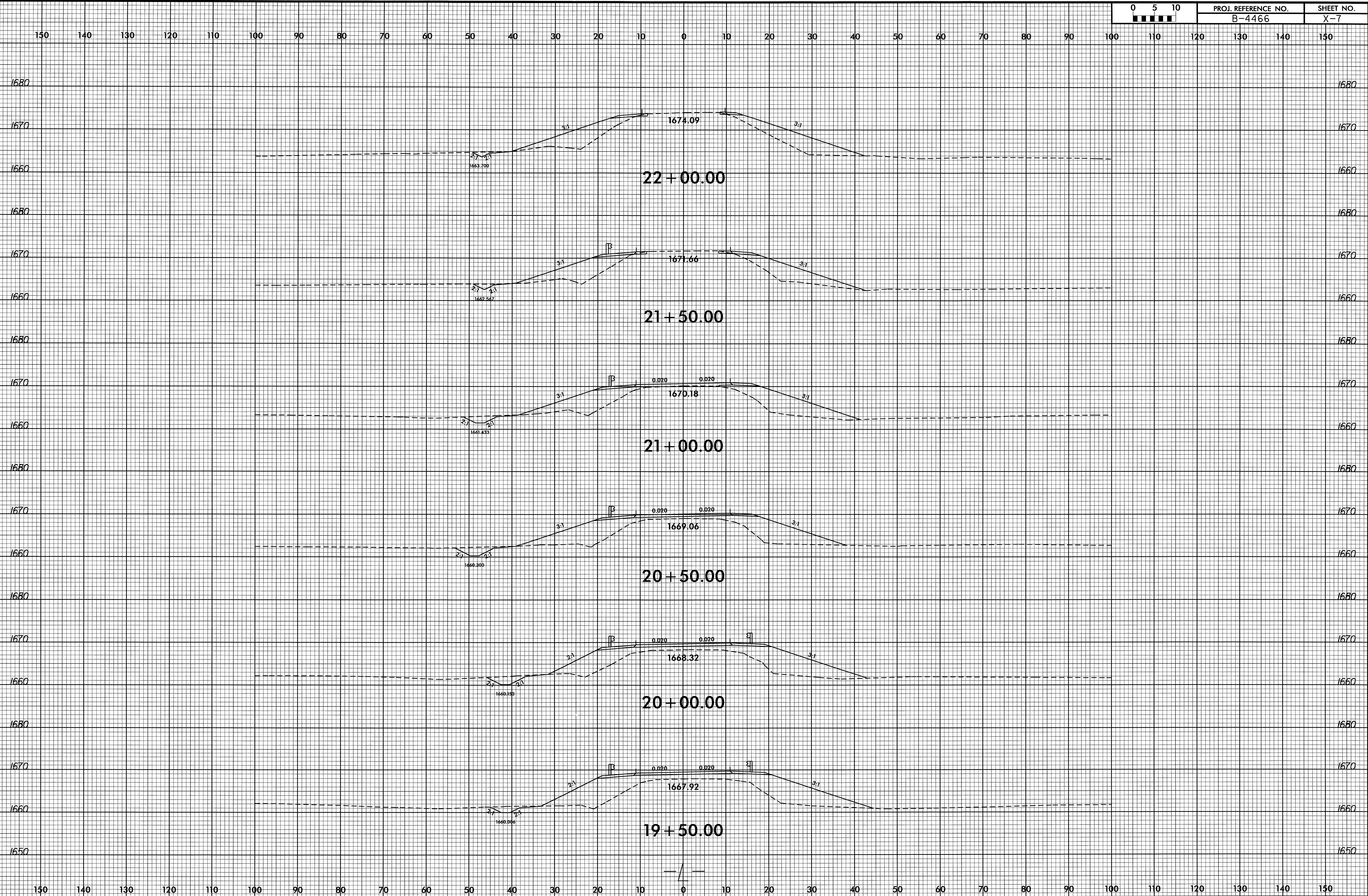


04-APR-2008 10:09:00
D:\66666666\4466-rd-occe34.dgn
\$\$\$\$\$

8/23/99



PROJ. REFERENCE NO. B-4466	SHEET NO. X-7
-------------------------------	------------------



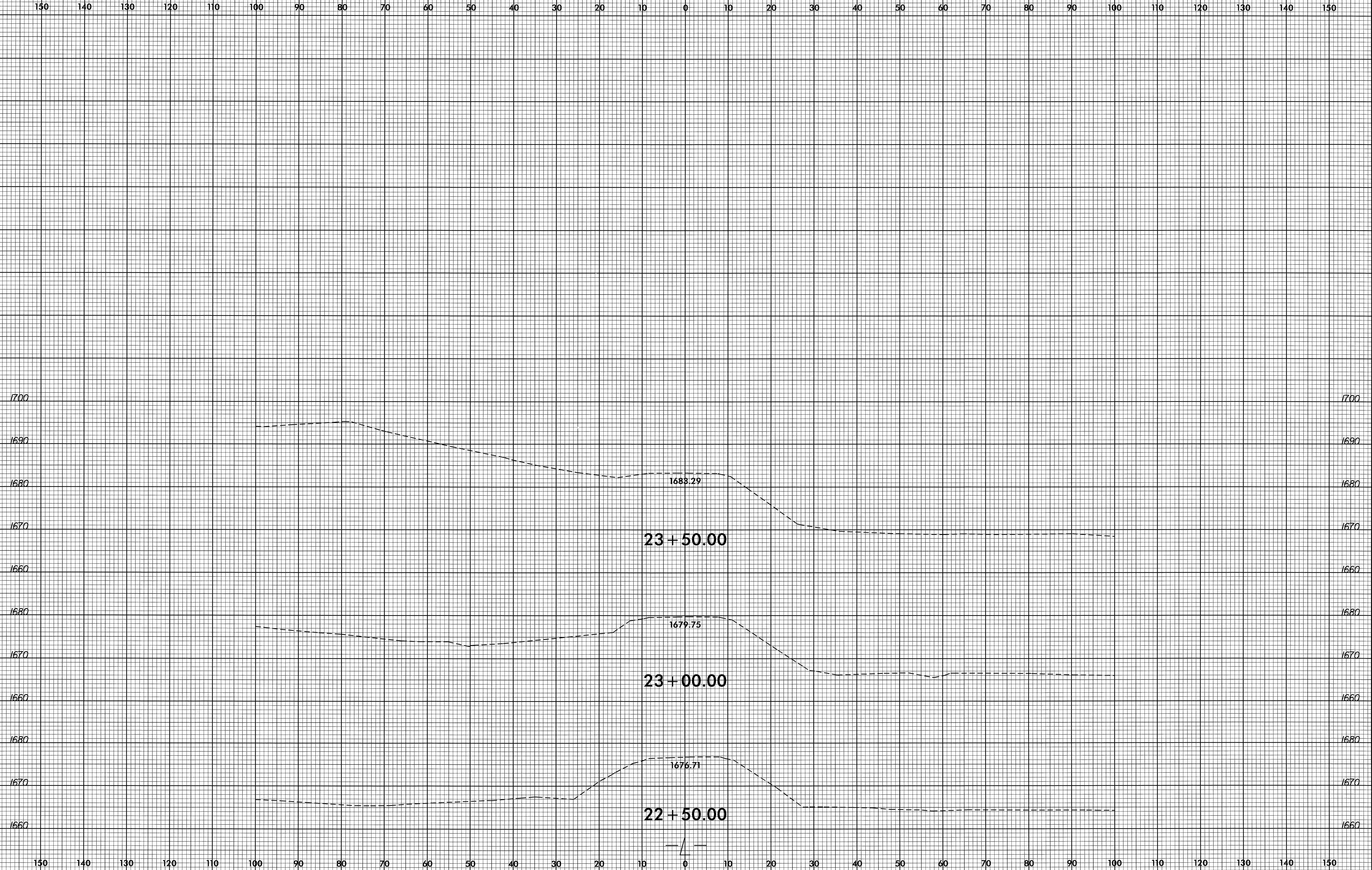
04-APR-2008 06:19
B:\3381\052\RD238357\4466-rd\sp1.lidgn

8/23/99



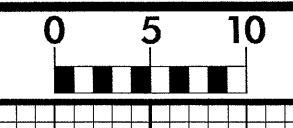
PROJ. REFERENCE NO.
B-4466

SHEET NO.
X-8

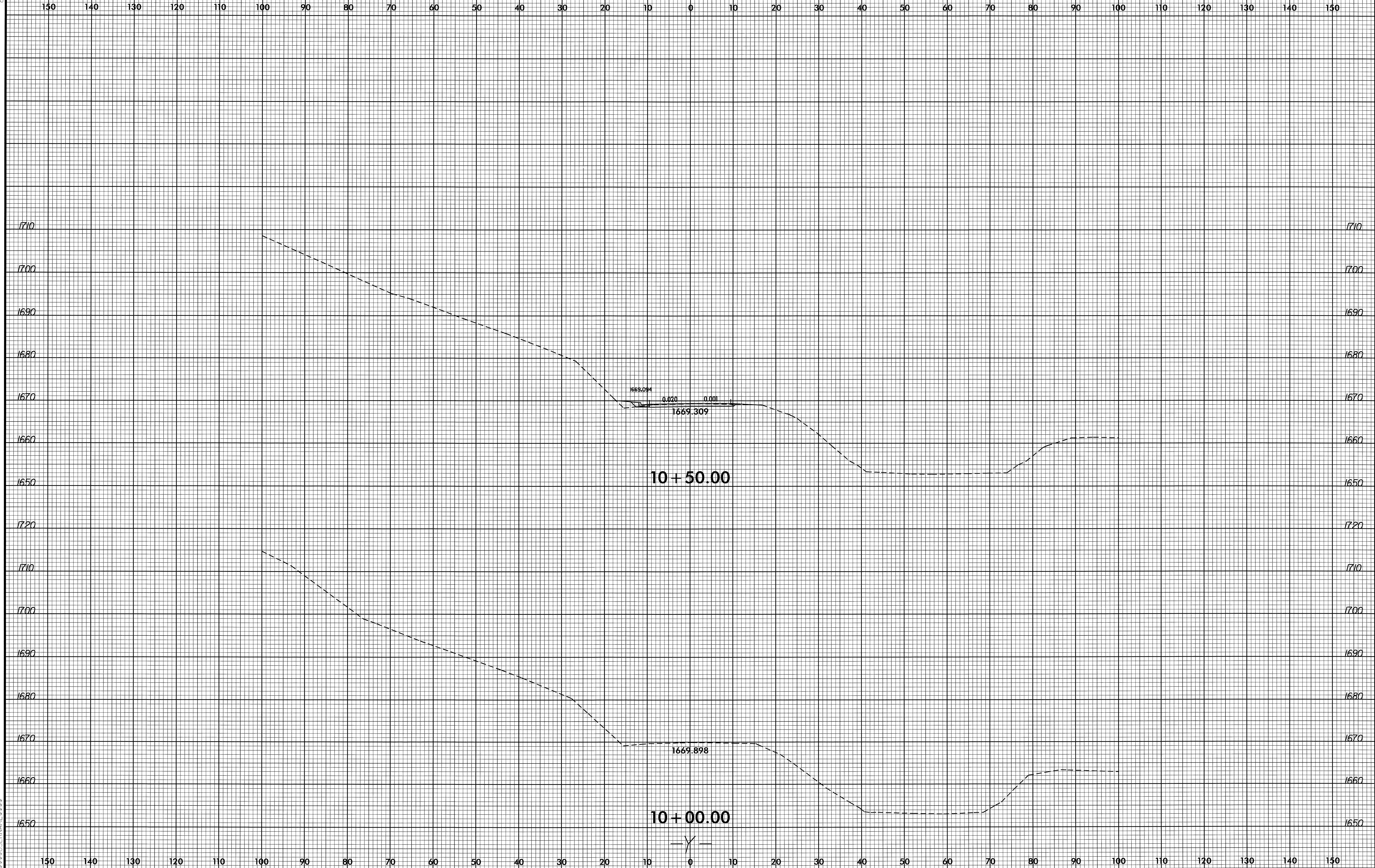


04-APR-2008 06:19
 P:\GIS\PROJECTS\RD238357\4466-rd-jxp1.lidgn
 \$\$\$SYTIME\$\$\$\$\$

8/23/99

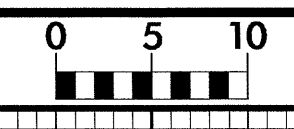


PROJ. REFERENCE NO.	SHEET NO.
B-4466	X-9



04-APR-2008 06:19
RD238357 4466-rd-j-sp-l.dgn

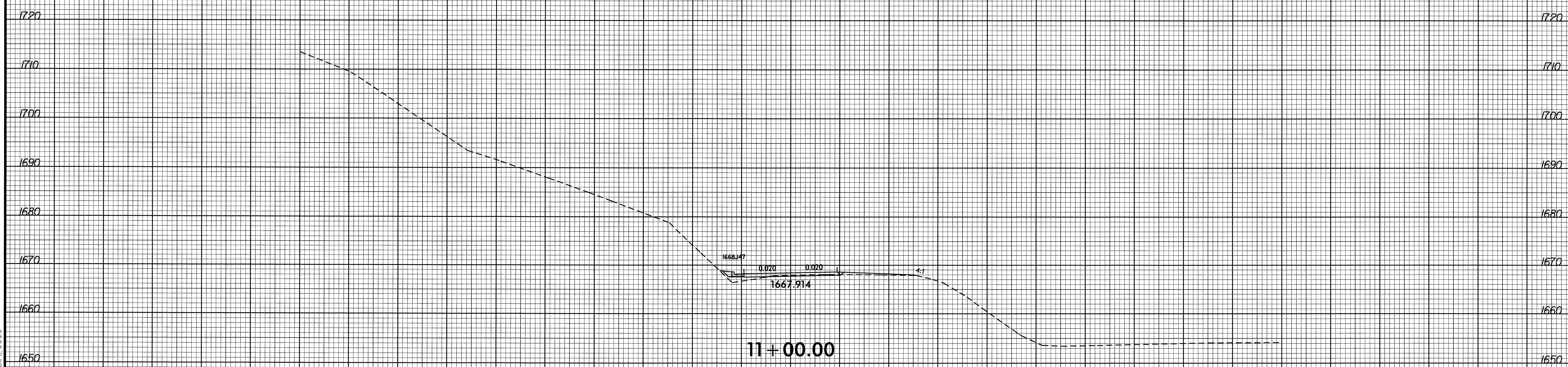
8/23/99



PROJ. REFERENCE NO.
B-4466

SHEET NO.
X-10

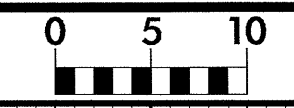
150 140 130 120 110 100 90 80 70 60 50 40 30 20 10 0 10 20 30 40 50 60 70 80 90 100 110 120 130 140 150



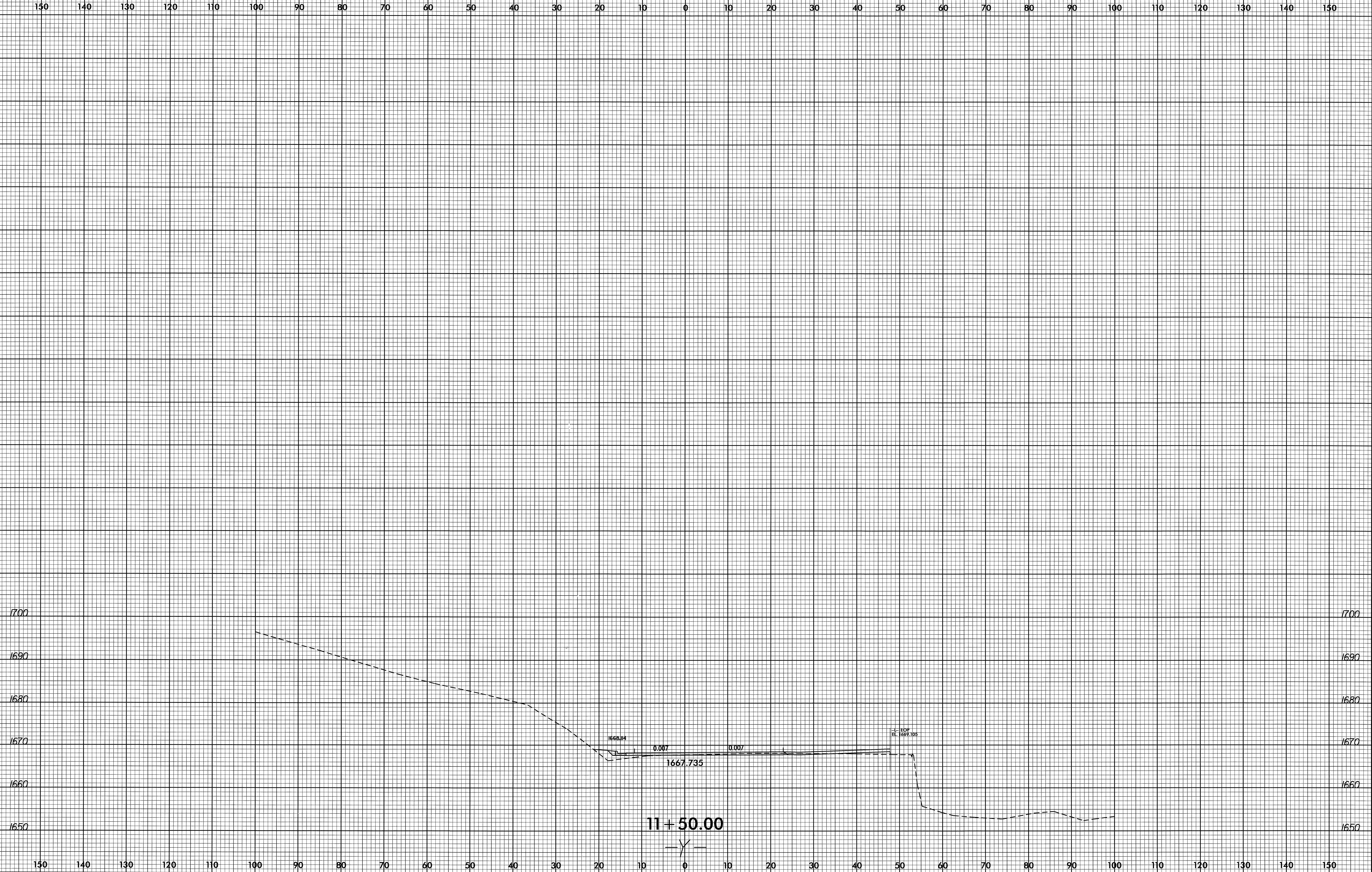
150 140 130 120 110 100 90 80 70 60 50 40 30 20 10 0 10 20 30 40 50 60 70 80 90 100 110 120 130 140 150

04-APR-2008 06:18
P:\PROJECTS\RD-4466-rdy-xpl.dgn
USER:SERNAME

8/23/99



PROJ. REFERENCE NO. B-4466	SHEET NO. X-11
-------------------------------	-------------------



04-APR-2008 08:19
P:\1600\X-11\B-4466-rd-jxp-l-y.dgn