B–3803
CROSS SECTION INDEX

CROSS–SECTION INDEX	X–1
CROSS–SECTION SUMMARY SHEETS	X–1A
–L–	X–2 THROUGH X–14
–DR1–	X–15
–DR2–	X–16 THROUGH X–17
–DR3–	X–18 THROUGH X–21

8/17/99
05-FEB-2008 10:37
$$$$USERNAME$$$$

PROJ. REFERENCE NO.	SHEET NO.
B-3803	X-1A

STATE OF NORTH CAROLINA
DIVISION OF HIGHWAYS

NOTE: EMBANKMENT COLUMN DOES NOT INCLUDES BACKFILL FOR UNDERCUT

CROSS-SECTION SUMMARY

Station L	Uncl. Exc. (cu. yd.)	Embt (cu. yd.)
10+50.0000	0	0
11+00.0000	1	2
11+50.0000	3	9
12+00.0000	7	20
12+50.0000	9	22
13+00.0000	5	55
13+50.0000	0	160
14+00.0000	0	335
14+50.0000	0	501
14+72.0000	0	247

Station L	Uncl. Exc. (cu. yd.)	Embt (cu. yd.)
16+72.0000	0	0
17+00.0000	0	278
17+50.0000	2	374
18+00.0000	11	207
18+50.0000	8	0
19+00.0000	60	0
19+50.0000	145	0
20+00.0000	223	0
20+50.0000	223	0
21+00.0000	248	0
21+50.0000	253	0
22+00.0000	91	17
22+50.0000	1	11
23+00.0000	4	4
23+50.0000	8	2
23+75.0000	2	0

Station Drive1	Uncl. Exc. (cu. yd.)	Embt (cu. yd.)
10+10.0300	0	0
10+20.0000	0	21
10+30.0000	0	18
10+40.0000	0	11
10+50.0000	0	5
10+60.0000	0	2
10+70.0000	0	0

Station Drive2	Uncl. Exc. (cu. yd.)	Embt (cu. yd.)
10+10.0000	0	0
10+20.0000	0	32
10+30.0000	0	28
10+40.0000	0	26
10+50.0000	0	38
10+60.0000	0	43
10+70.0000	0	26
10+80.0000	0	11
10+90.0000	0	3
11+00.0000	1	0
11+09.0100	1	0

Station Drive3	Uncl. Exc. (cu. yd.)	Embt (cu. yd.)
10+10.0000	0	0
10+20.0000	0	51
10+30.0000	0	48
10+40.0000	1	35
10+50.0000	1	20
10+60.0000	1	13
10+70.0000	1	8
10+80.0000	2	5
10+90.0000	5	4
11+00.0000	8	2
11+10.0000	9	3
11+20.0000	6	5
11+30.0000	4	2
11+40.0000	3	1
11+50.0000	4	0
11+56.4700	1	0

NOTE: APPROXIMATE QUANTITIES ONLY. UNCLASSIFIFED EXCAVATION, BORROW EXCAVATION, SHOULDER BORROW, FINE GRADING, CLEARING AND GRUBBING, BREAKING OF EXISTING PAVEMENT, AND REMOVAL OF EXISTING PAVEMENT WILL BE PAID FOR AT THE CONTRACT LUMP SUM PRICE FOR "GRADING".

0 2.5 5	PROJ. REFERENCE NO.	SHEET NO.
	B-3803	X-2

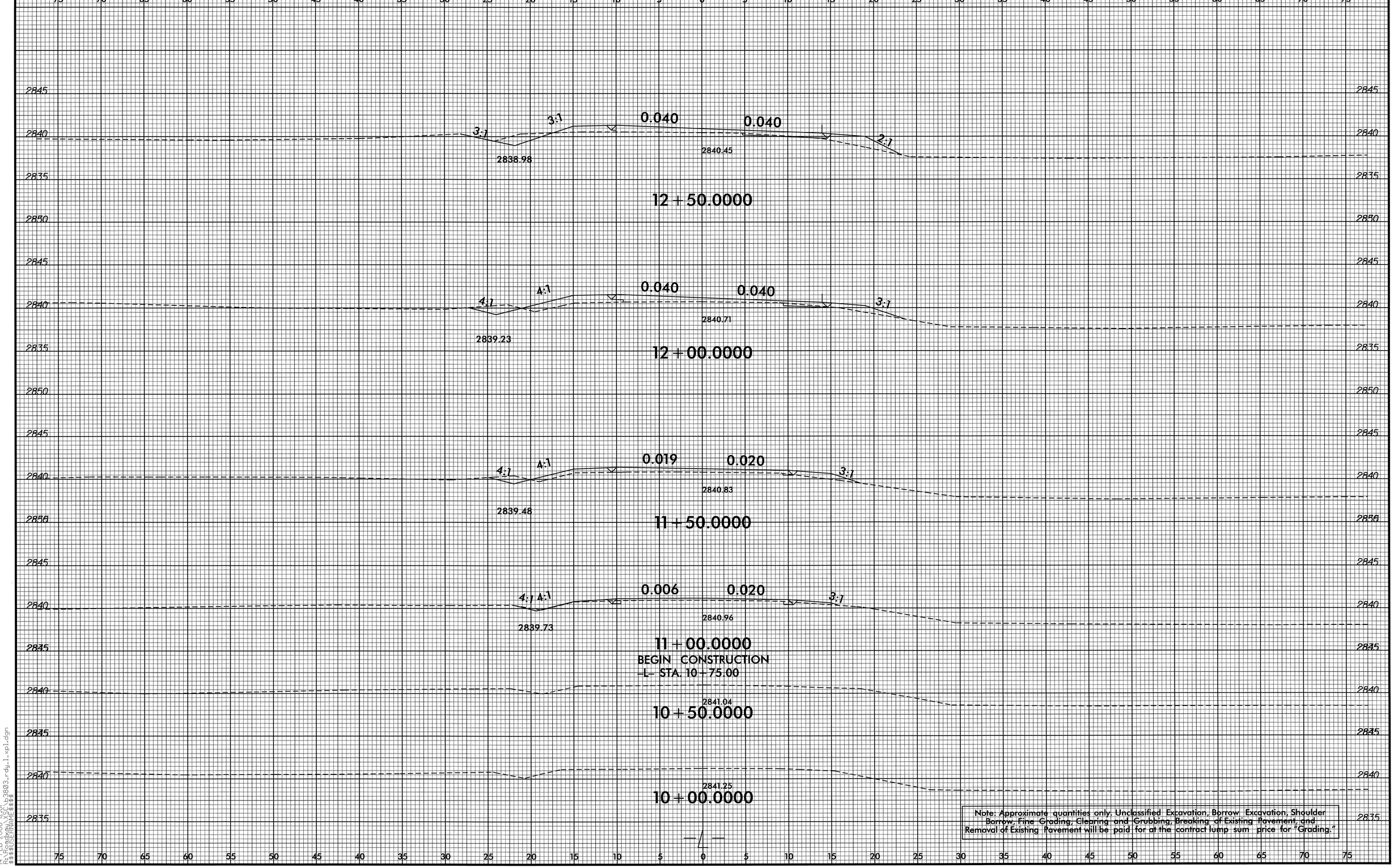

Note: Approximate quantities only. Unclassified Excavation, Borrow Excavation, Shoulder Borrow, Fine Grading, Clearing and Grubbing, Breaking of Existing Pavement, and Removal of Existing Pavement will be paid for at the contract lump sum price for "Grading."

-4-

8/23/99

14-FEB-2008 12:01
R:\Roadway\SCL\b3803_rdy_1_xp1.dgn
$$$$USERNAME$$$$

0 2.5 5	PROJ. REFERENCE NO.	SHEET NO.
	B-3803	X-3

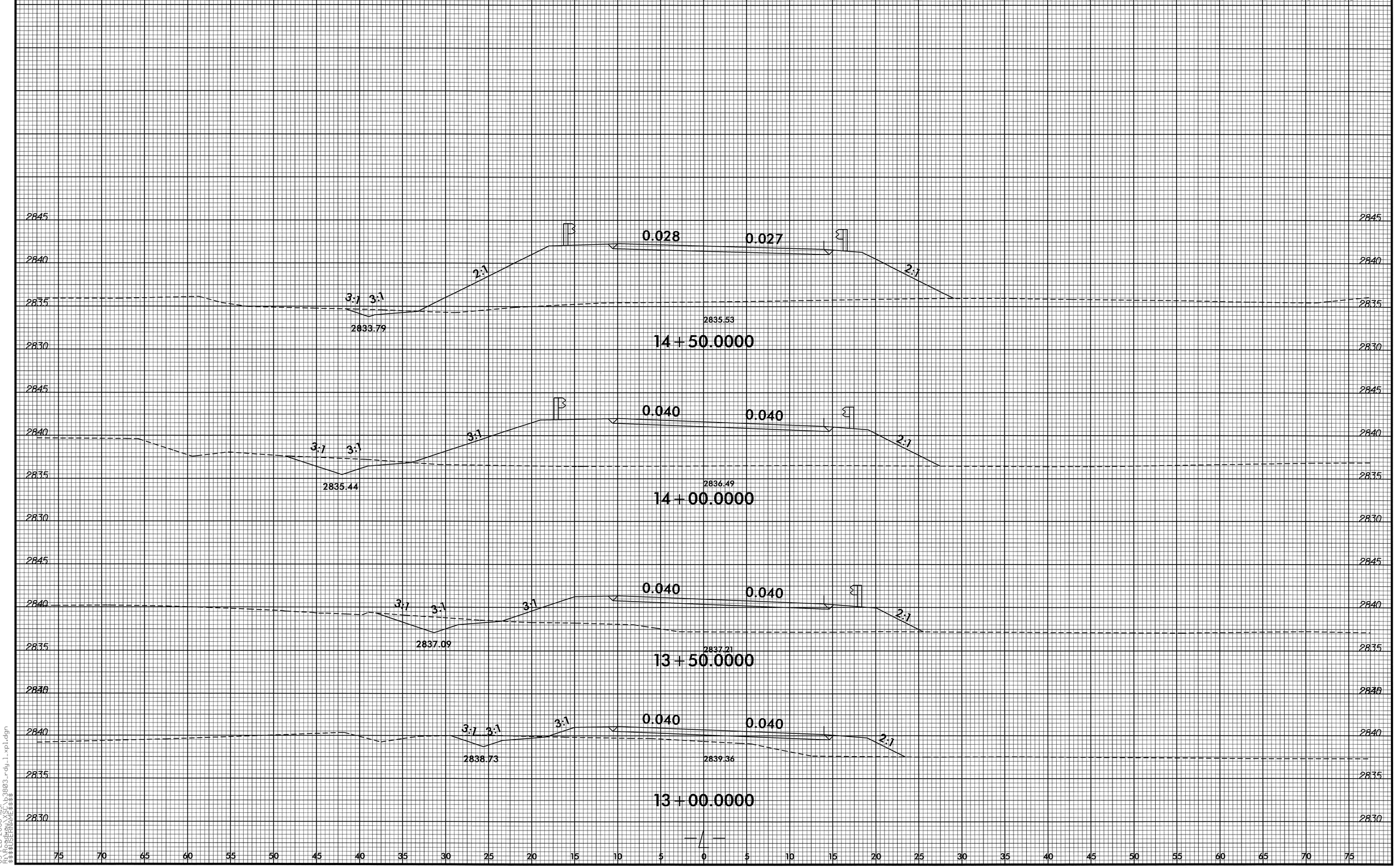

8/23/99

05-FEB-2008 11:51
R:\Roadway\Proj\b3803_rdy_1_xpl.dgn
$$$$USERNAME$$$$

0 2.5 5	PROJ. REFERENCE NO.	SHEET NO.
	B-3803	X-4

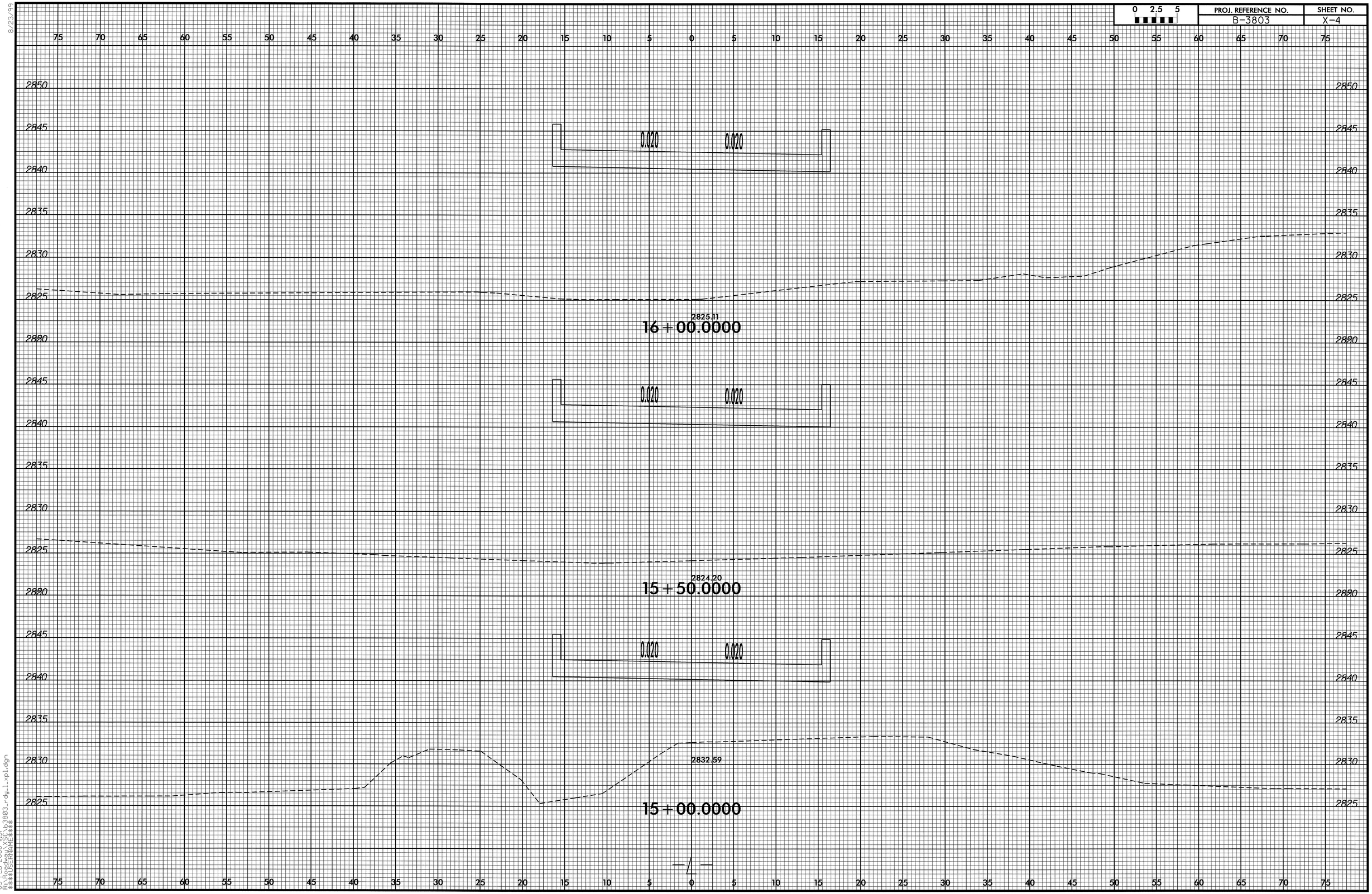

8/23/99
05-FEB-2008 11:51
R:\Roadway\Proj\b3803_rdy1_xpl.dgn
$$$$USERNAME$$$$

8/23/99

0 2.5 5	PROJ. REFERENCE NO.	SHEET NO.
	B-3803	X-5

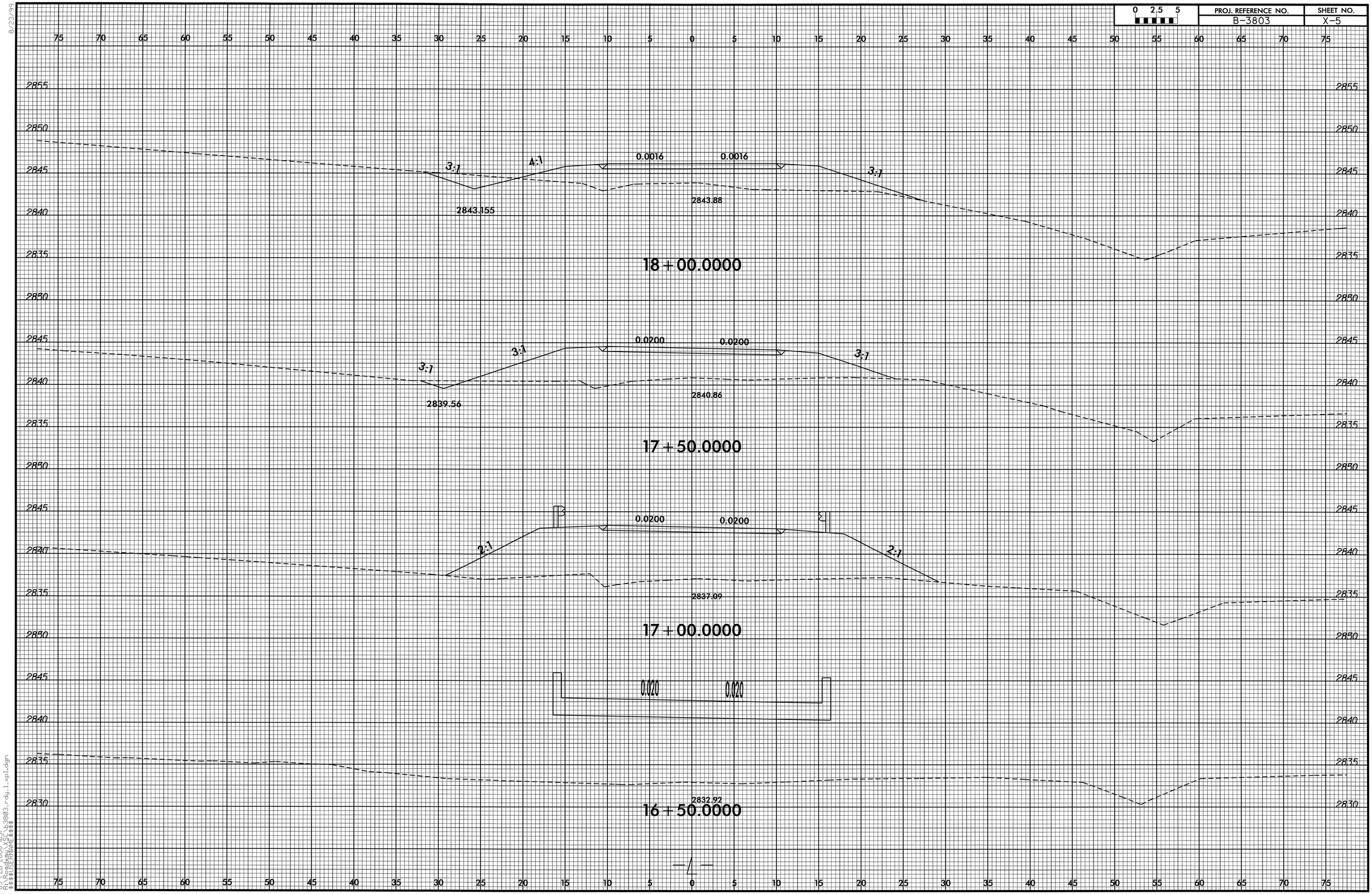

05-FEB-2008 11:51
R:\Roadway\Proj\b3803_rdy_l_xpl.dgn
$$$$USERNAME$$$$

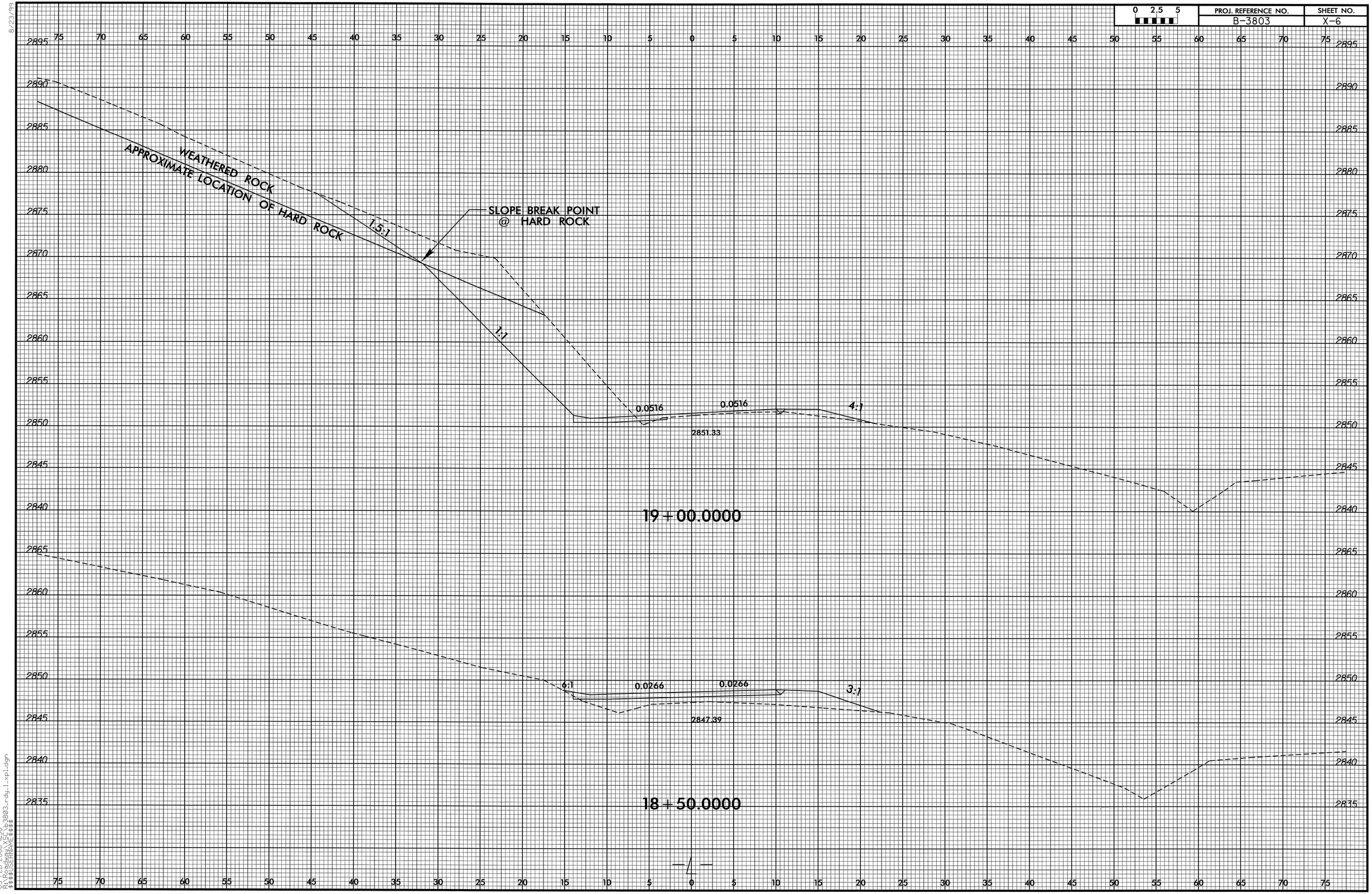

8/23/99

05-FEB-2008 11:50
R:\Roadway\SC\b3803_rdy_1_xpl.dgn
$$$$USERNAME$$$$

8/23/99

05-FEB-2008 11:50
R:\Roadway\XSC\b3803_rdy_1_xpl.dgn
$$$$USERNAME$$$$

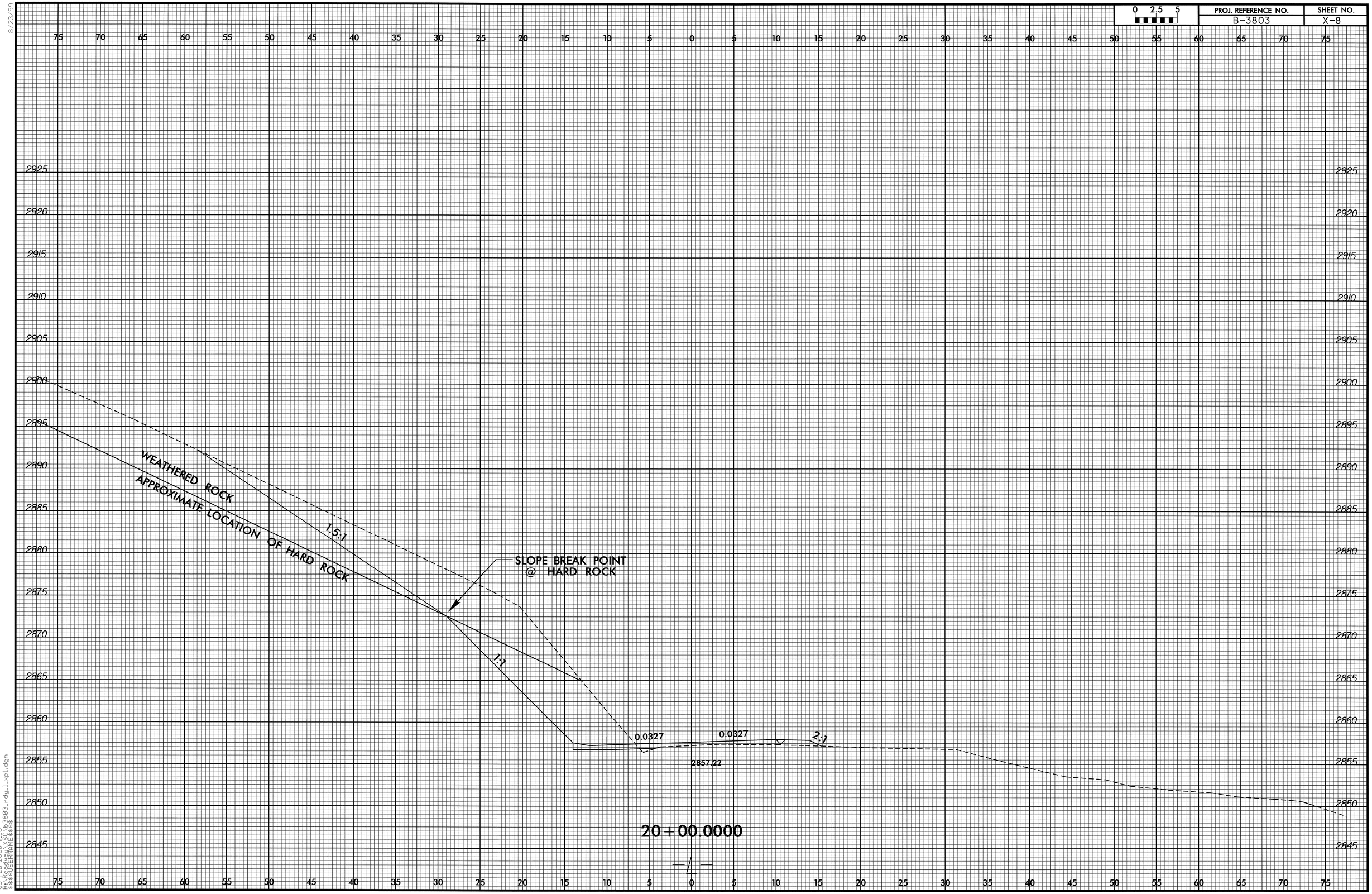

8/23/99
05-FEB-2008 11:50
R:\Roadway\SC\b3803_rdy_1_xpl.dgn
$$$$USERNAME$$$$

8/23/99

0 2.5 5	PROJ. REFERENCE NO.	SHEET NO.
	B-3803	X-9

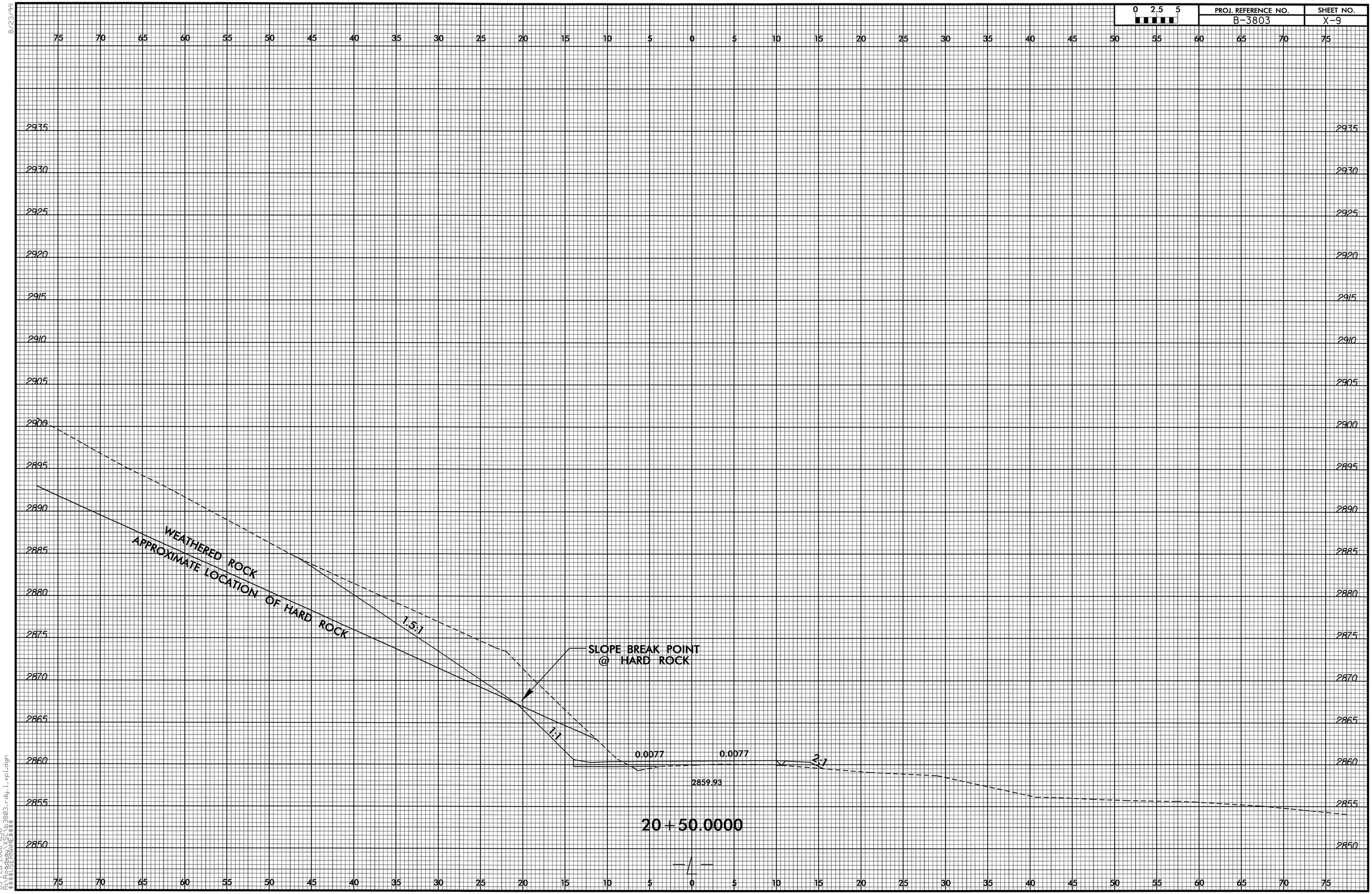

05-FEB-2008 11:50
R:\Roadway\CG\b3803_rdy_l_xpl.dgn
$$$$USERNAME$$$$

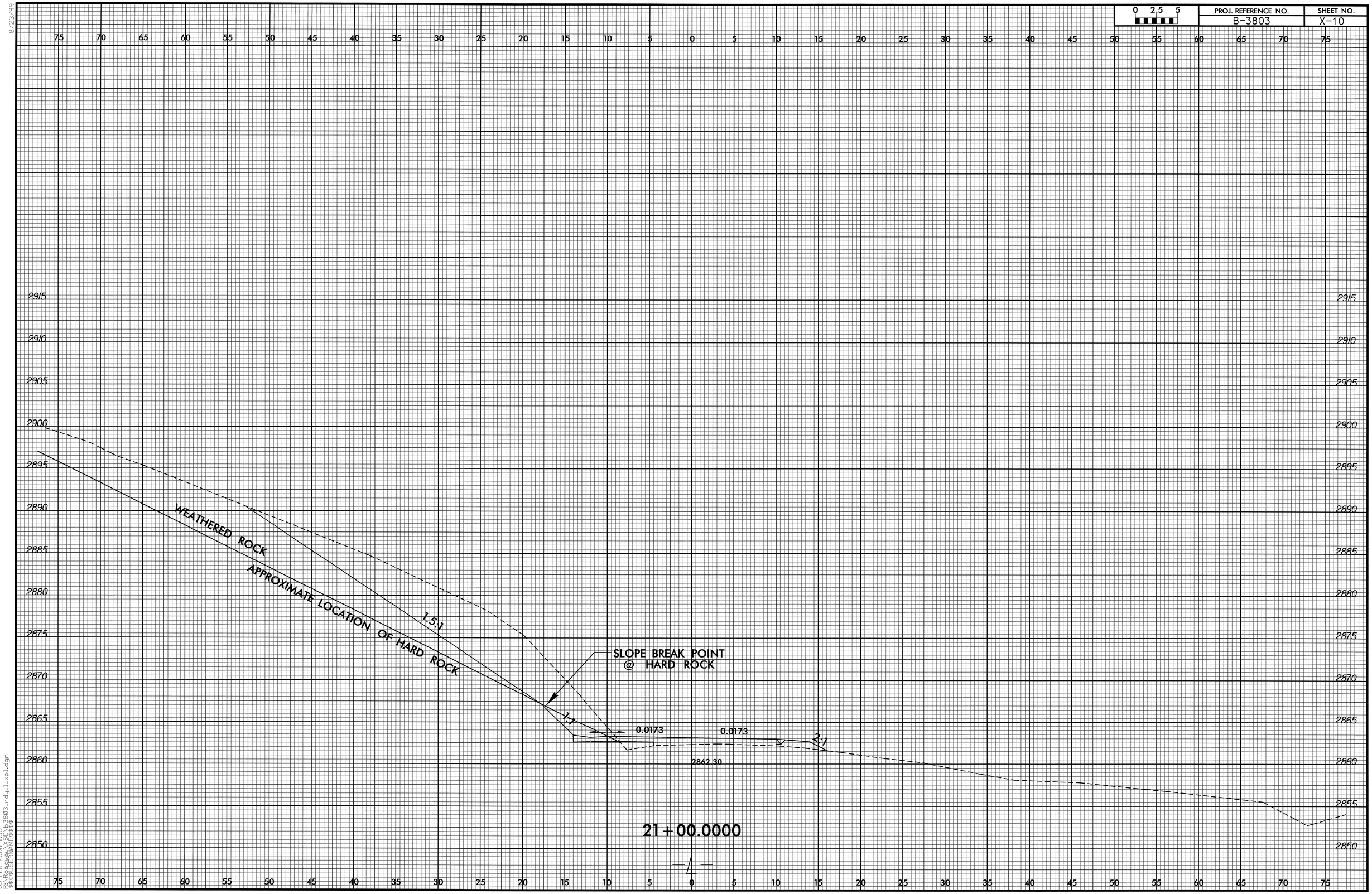

0 2.5 5
PROJ. REFERENCE NO.
B-3803
SHEET NO.
X-10
WEATHERED ROCK
APPROXIMATE LOCATION OF HARD ROCK
1.5:1
1:1
2:1
SLOPE BREAK POINT
@ HARD ROCK
0.0173
0.0173
2862.30
21+00.0000

8/23/99

05-FEB-2008 11:50
R:\Roadway\SC\b3803_rdy_l_xpl.dgn
$$$$USERNAME$$$$

8/23/99

0 2.5 5	PROJ. REFERENCE NO.	SHEET NO.
	B-3803	X-12

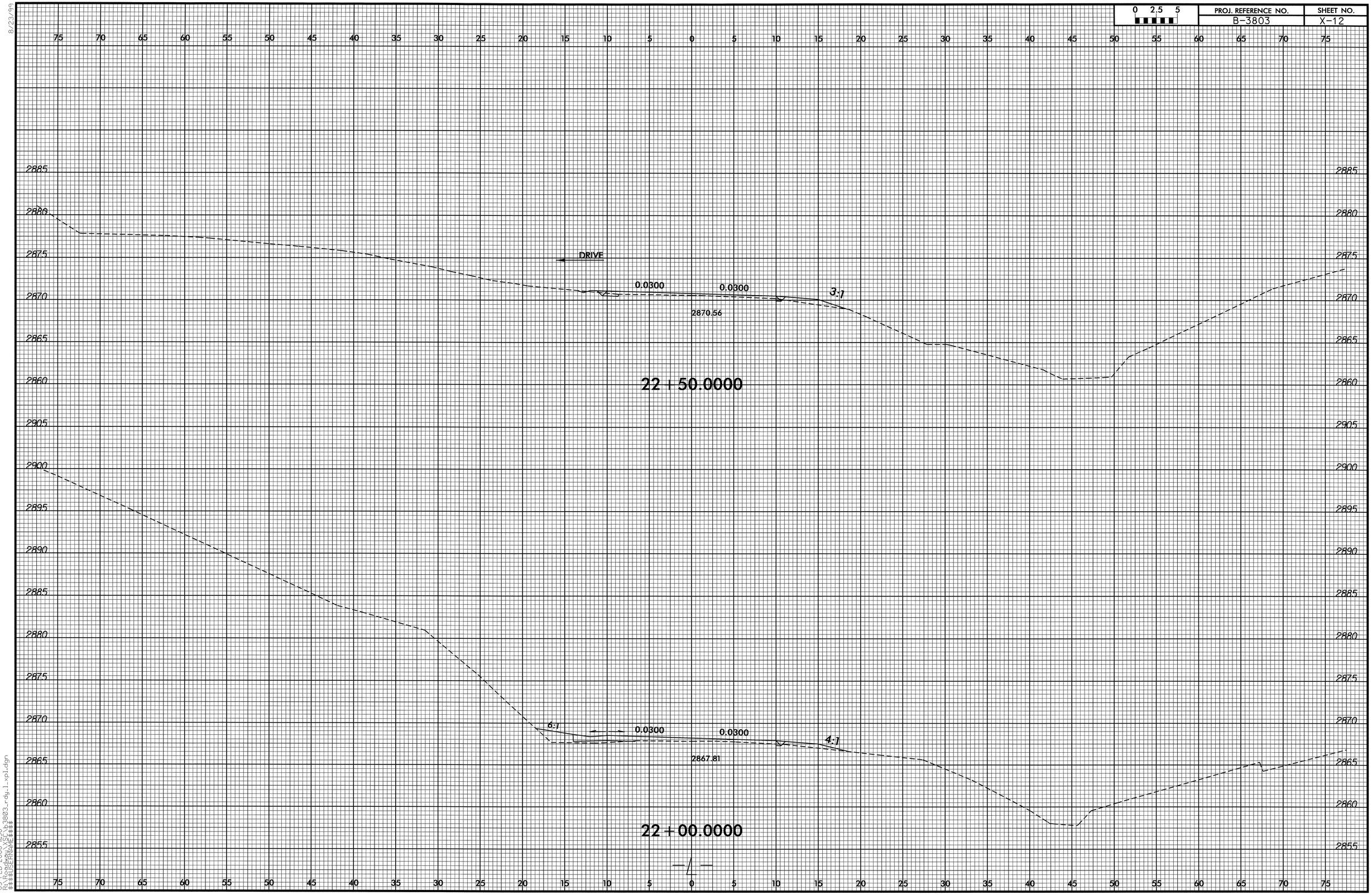

05-FEB-2008 11:50
R:\Roadway\proj\b3803_rdy1_xpl.dgn
$$$$USERNAME$$$$

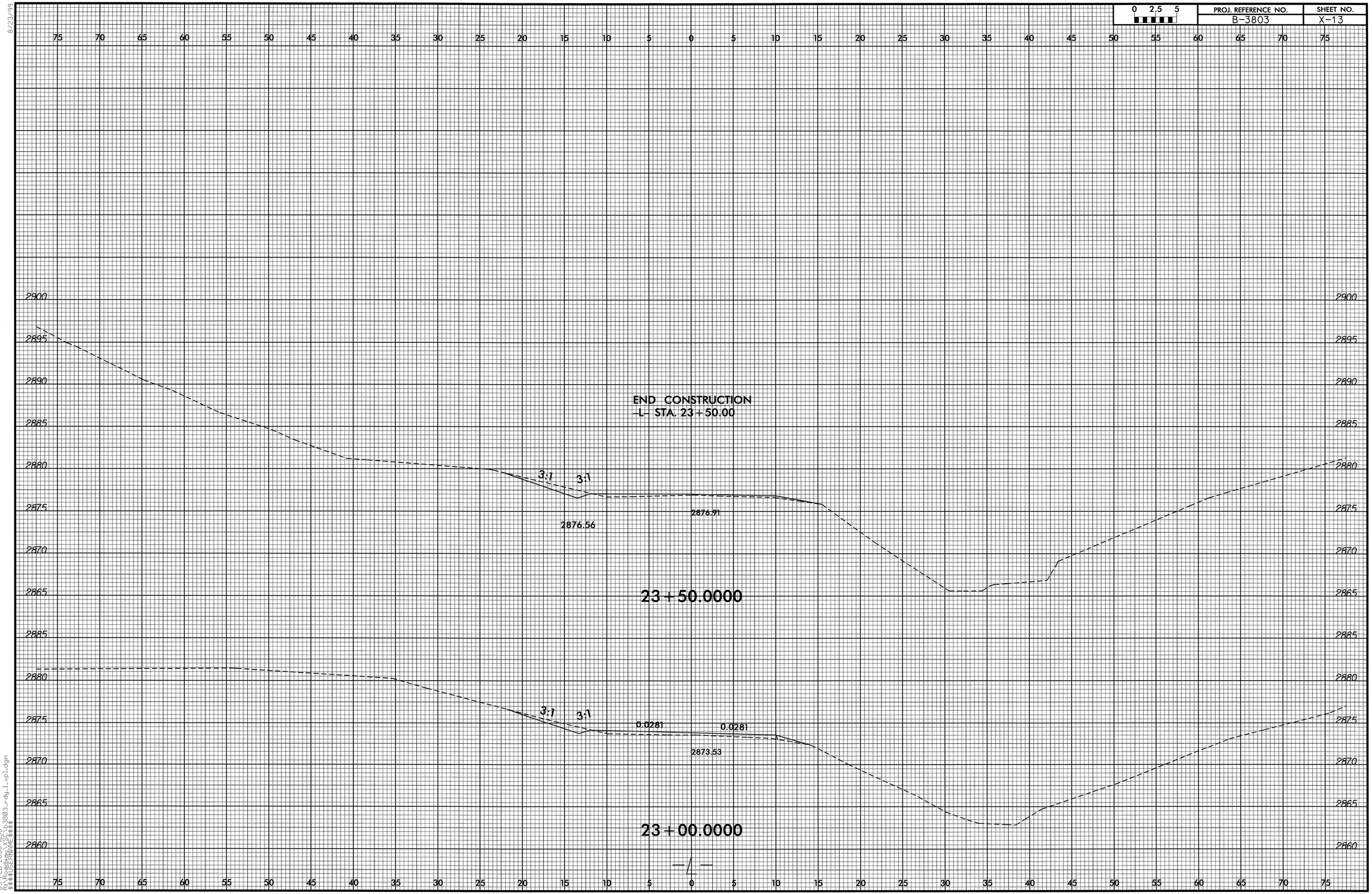

8/23/99

05-FEB-2008 11:50
R:\Roadway\XSC\b3803_rdy_l_xpl.dgn
$$$$USERNAME$$$$

8/23/99

0 2.5 5	PROJ. REFERENCE NO.	SHEET NO.
	B-3803	X-14

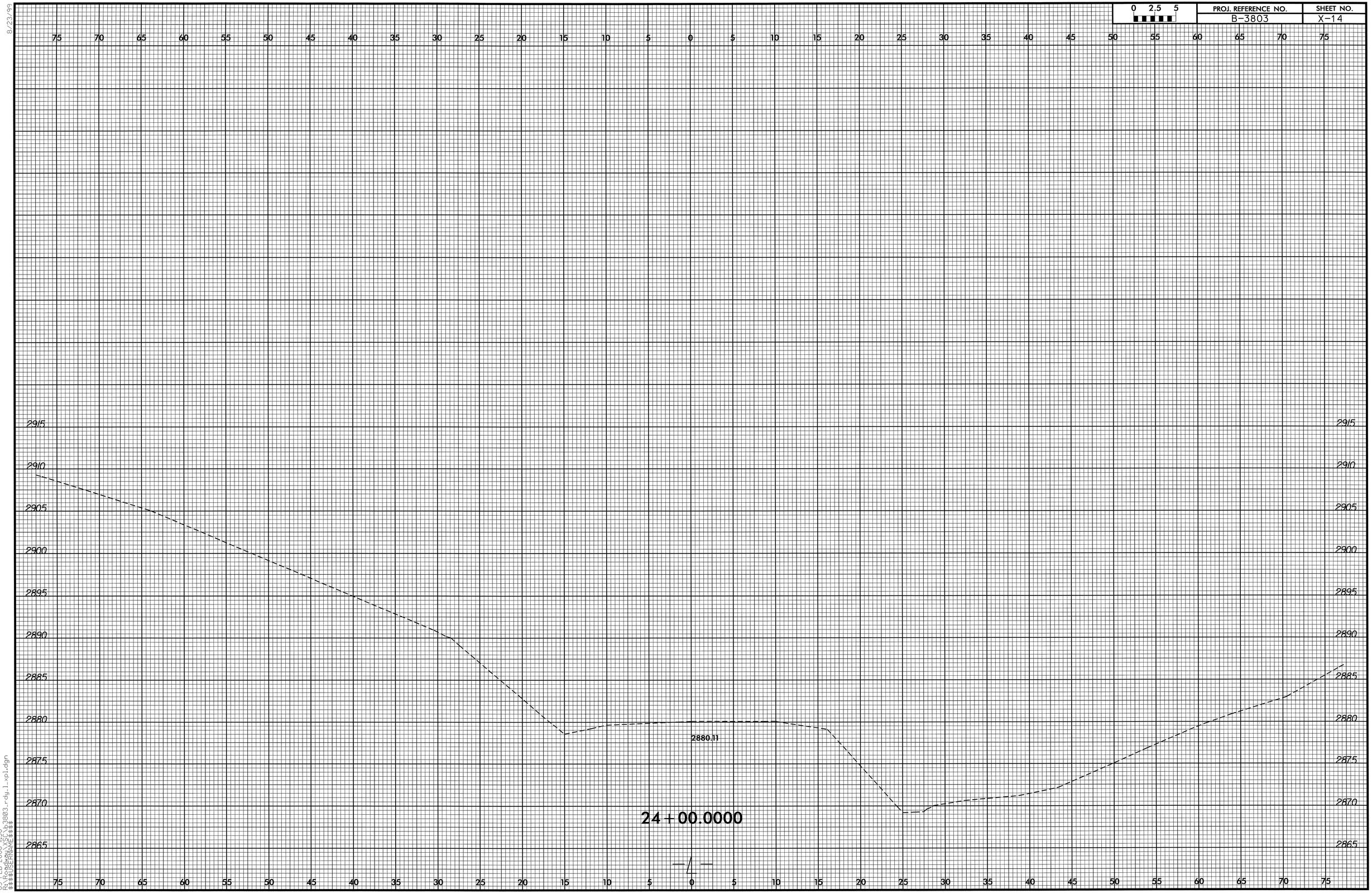

05-FEB-2008 11:50
R:\Roadway\TC\b3803_rdy_1_xpl.dgn
$$$$USERNAME$$$$

0 2.5 5	PROJ. REFERENCE NO.	SHEET NO.
	B-3803	X-15

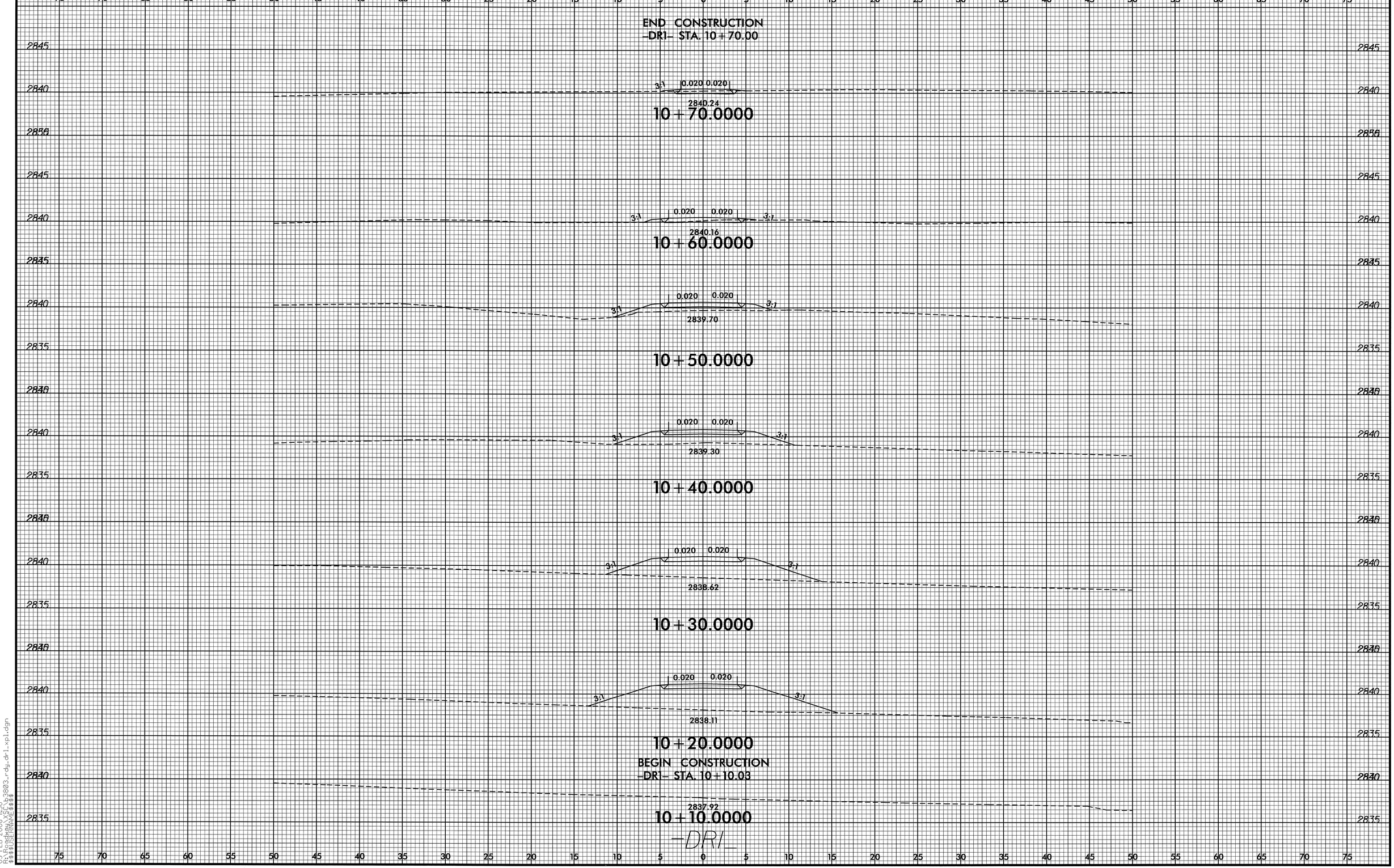

8/23/99

05-FEB-2008 11:50
R:\Roadway\Proj\b3803_rdy_dr1_xpl.dgn
$$$$USERNAME$$$$

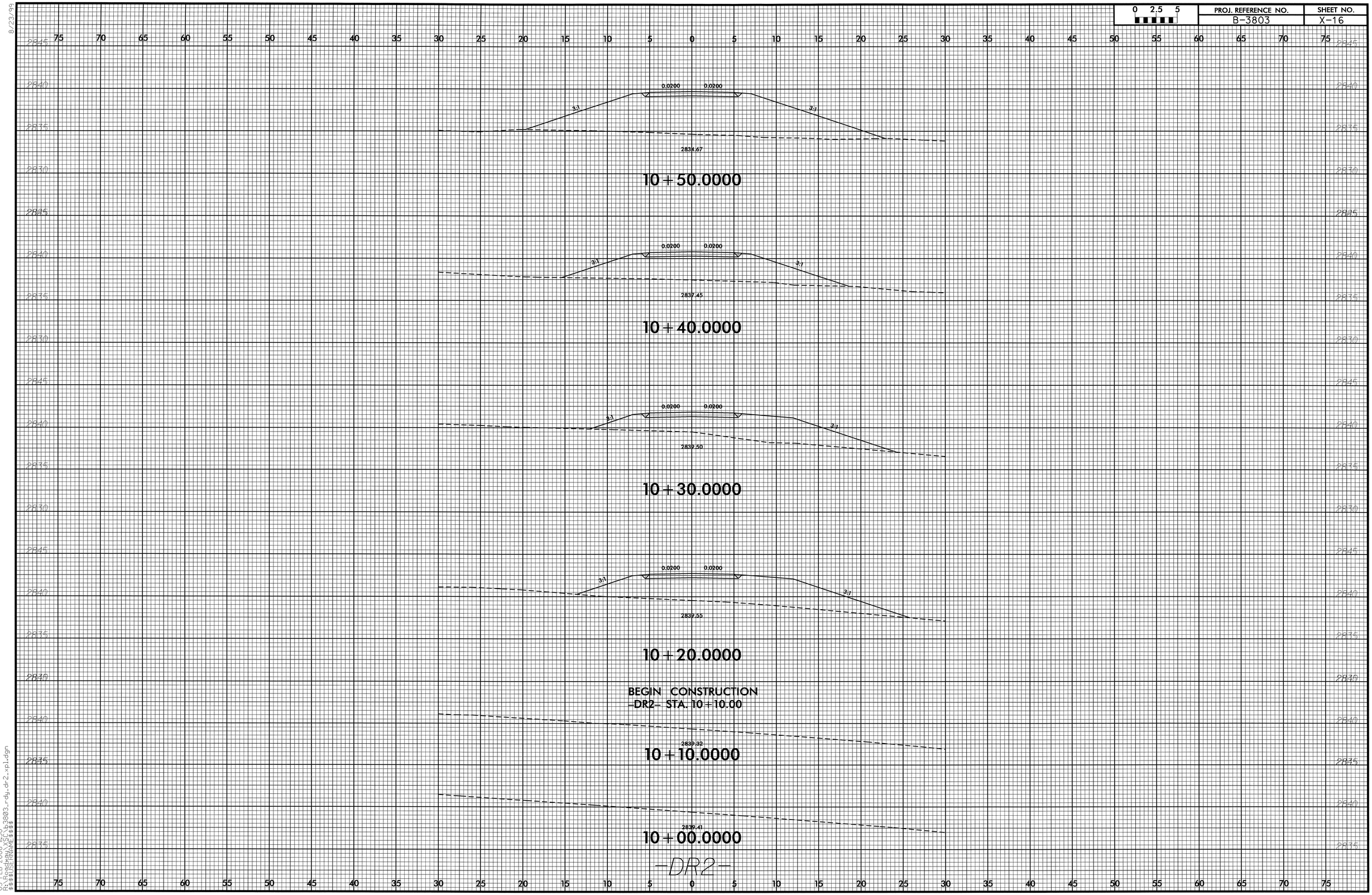

8/23/99

05-FEB-2008 11:50
R:\Roadway\XSC\b3803_rdy_dr2_xpl.dgn
$$$$USERNAME$$$$

0 2.5 5	PROJ. REFERENCE NO.	SHEET NO.
	B-3803	X-17

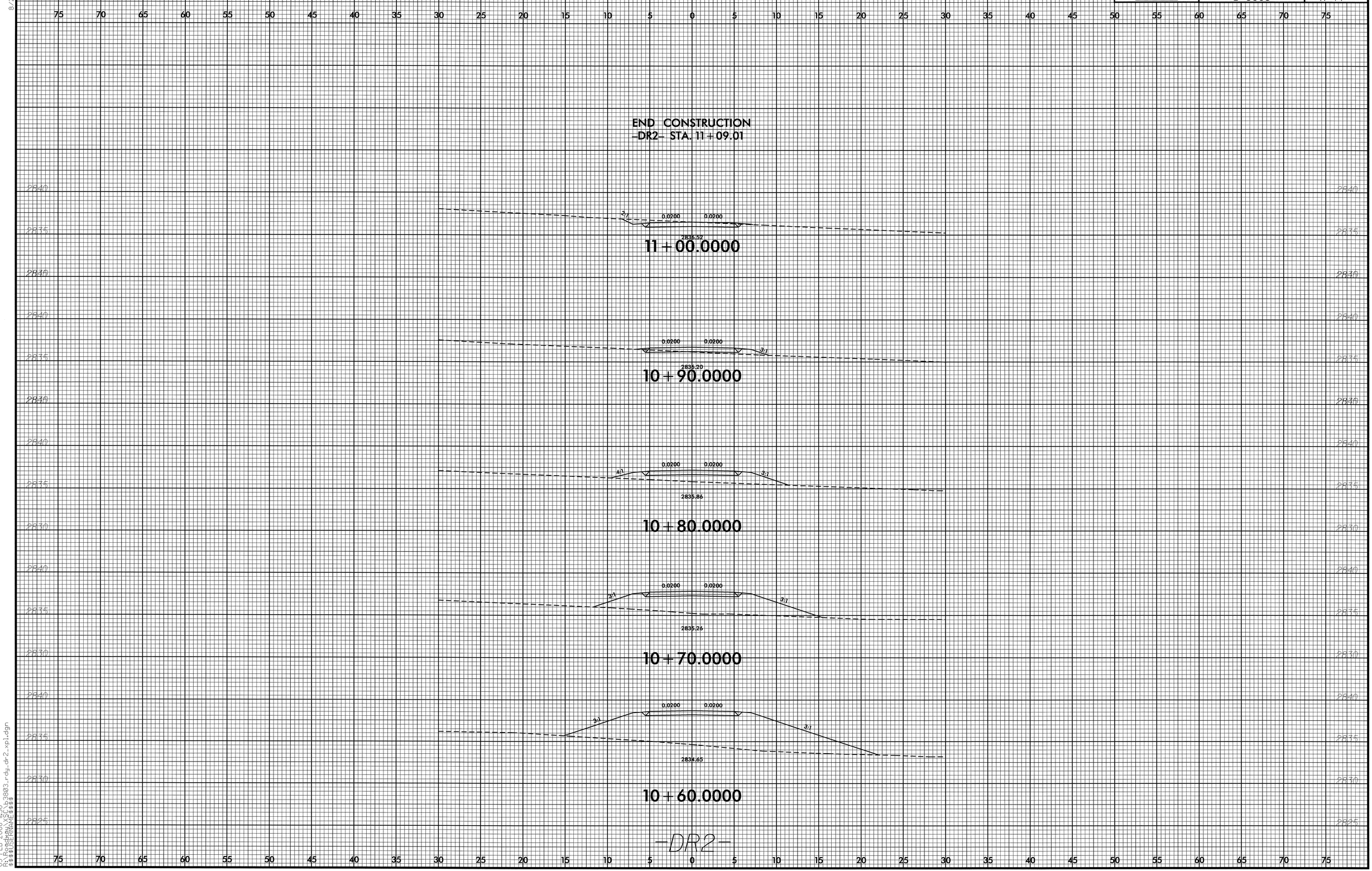

8/23/99

05-FEB-2008 11:50
R:\Roadway\Proj\B3803_rdy_dr2_xpl.dgn
$$$$USERNAME$$$$

PROJ. REFERENCE NO.	SHEET NO.
B-3803	X-18

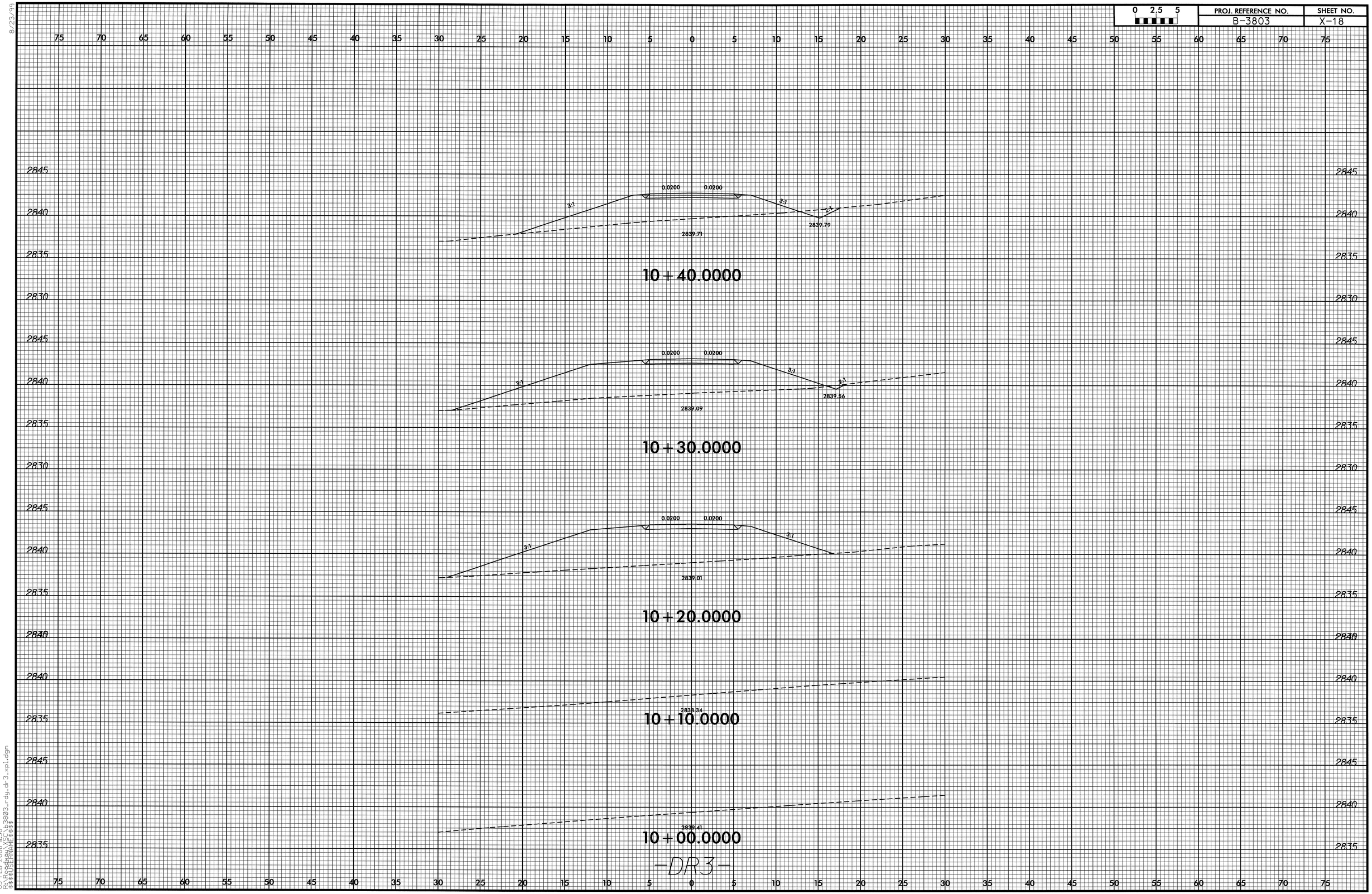

8/23/99

05-FEB-2008 11:50
R:\Roadway\XSC\b3803_rdy_dr3_xpl.dgn
$$$$USERNAME$$$$

0 2.5 5	PROJ. REFERENCE NO.	SHEET NO.
	B-3803	X-19

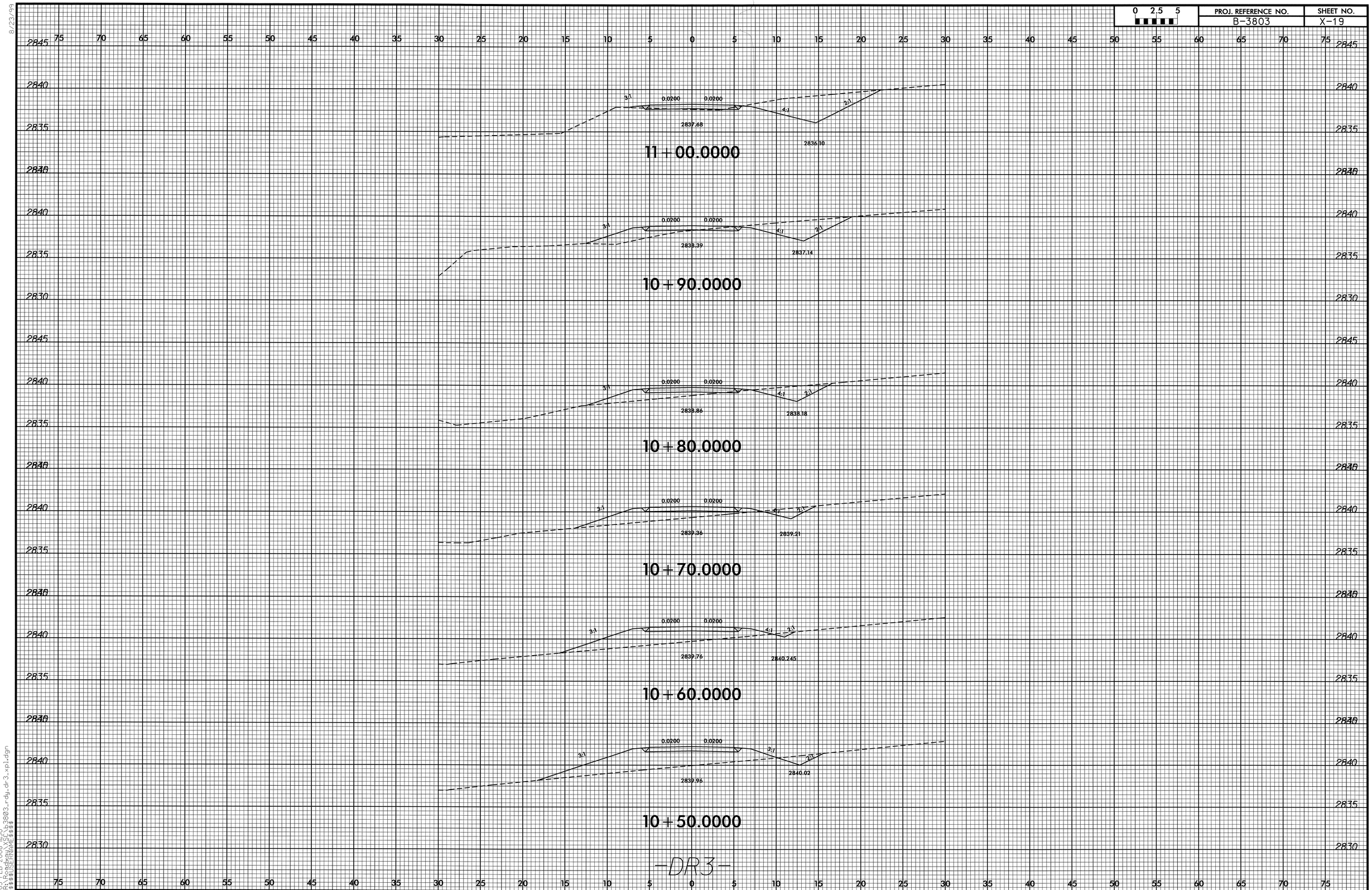

8/23/99

05-FEB-2008 11:50
r:\roadway\proj\b3803_rdy_dr3_xpl.dgn
$$$$USERNAME$$$$

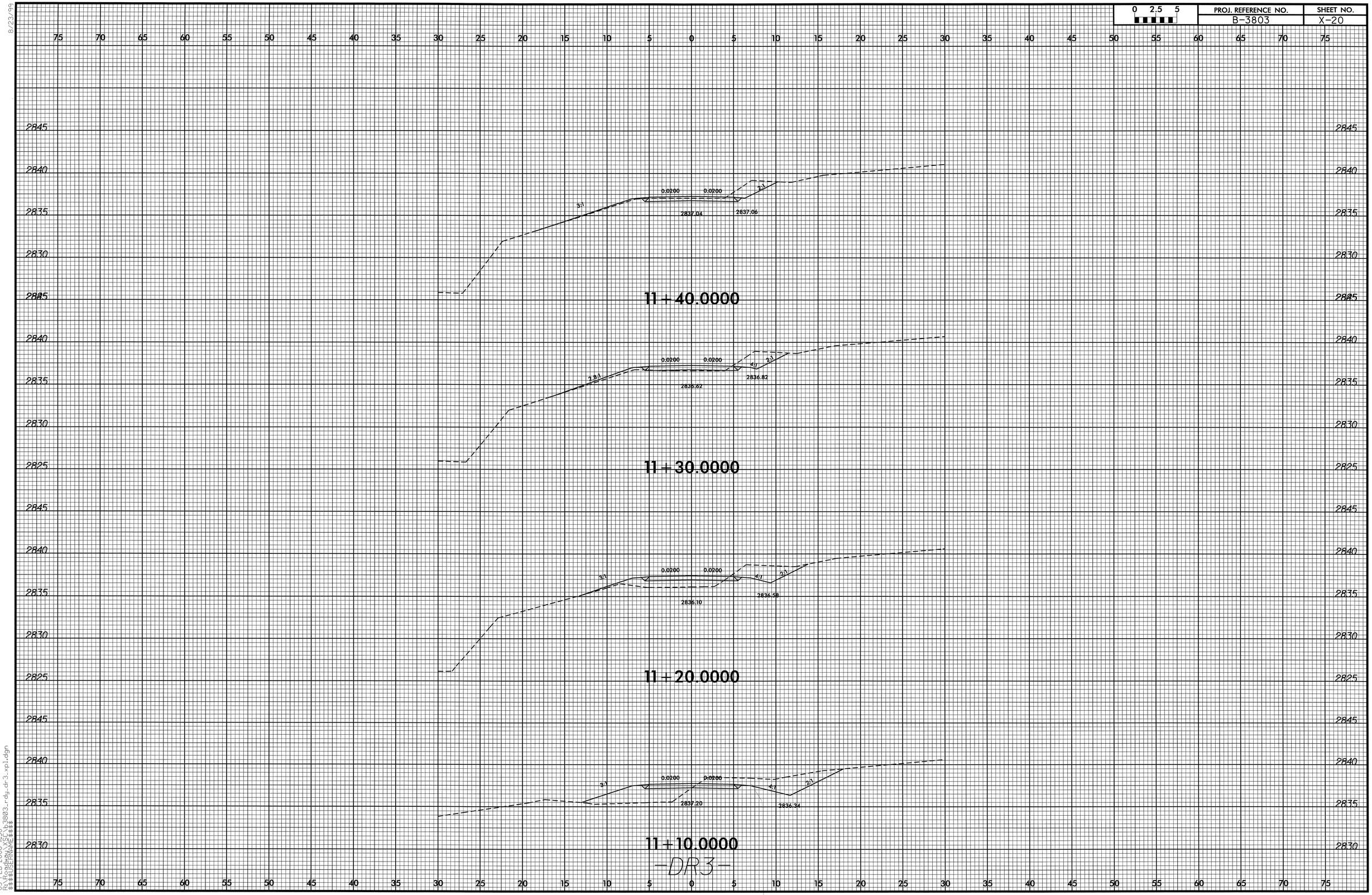

8/23/99

05-FEB-2008 11:50
R:\Roadway\SC\b3803_rdy_dr3_xpl.dgn
$$$$USERNAME$$$$

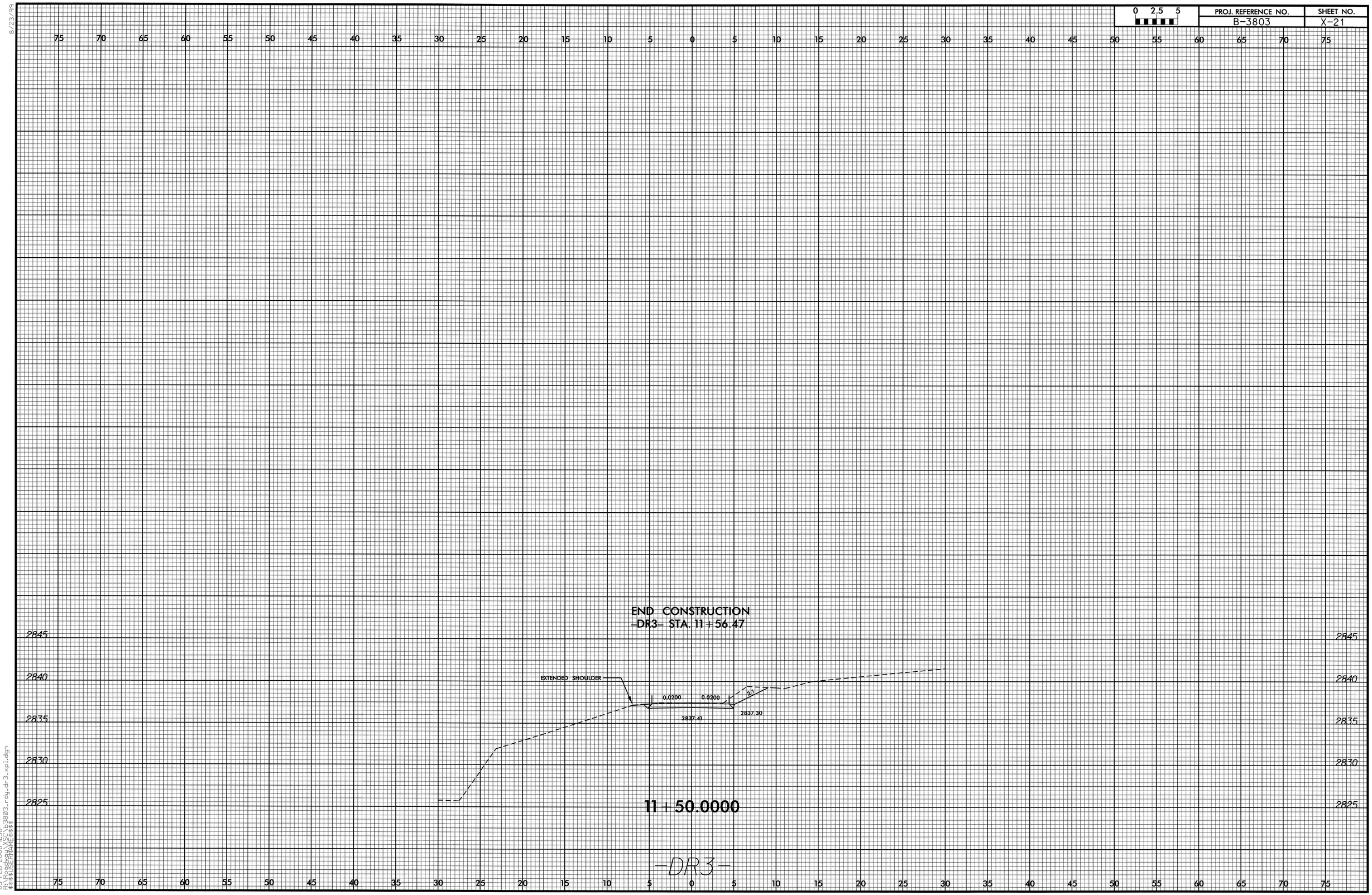

8/23/99

05-FEB-2008 11:50
R:\Roadway\XSC\b3803_rdy_dr3_xpl.dgn
$$$$USERNAME$$$$