

**STATE OF NORTH CAROLINA
DIVISION OF HIGHWAYS**

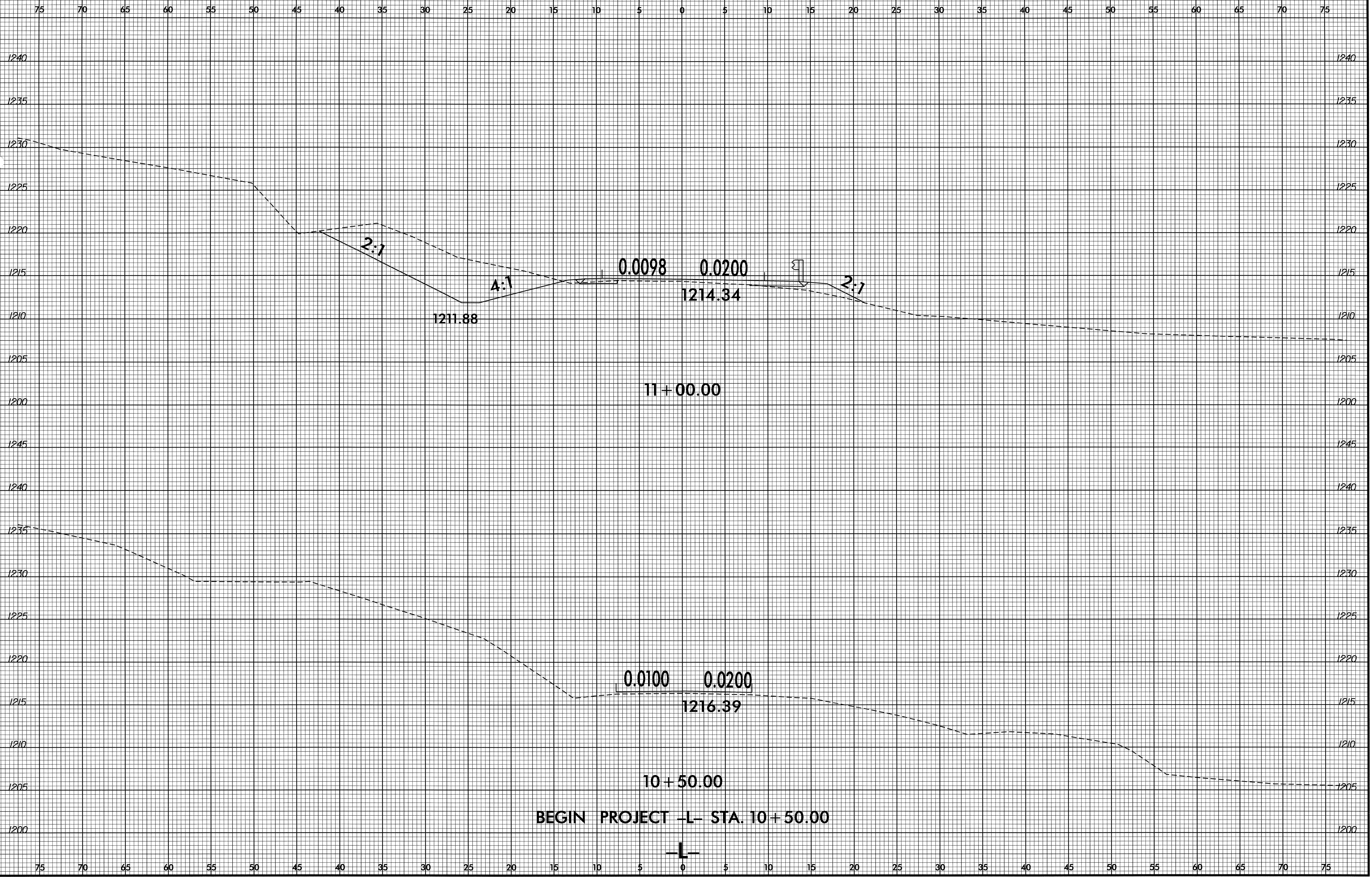
NOTE: EMBANKMENT COLUMN DOES NOT INCLUDES BACKFILL FOR UNDERCUT

CROSS-SECTION SUMMARY

Station	Uncl. Exc.	Embt														
L	(cu. yd.)	(cu. yd.)														
10+50.0000	0	0														
11+00.0000	0	6														
11+50.0000	0	29														
12+00.0000	0	46														
12+47.9000	0	44														
Station	Uncl. Exc.	Embt														
L	(cu. yd.)	(cu. yd.)														
13+40.9000	0	0														
13+50.0000	0	26														
14+00.0000	50	77														
14+50.0000	162	5														
15+00.0000	183	1														
15+50.0000	145	0														
15+52.9600	4	0														
Station	Uncl. Exc.	Embt														
L	(cu. yd.)	(cu. yd.)														
10+50.0000	0	0														
11+00.00	89	0														
11+50.00	148	3														
12+00.00	77	2														
12+50.00	52	0														
12+75.00	17	0														
Station	Uncl. Exc.	Embt														
L	(cu. yd.)	(cu. yd.)														
13+40.90	0	0														
13+50.00	0	6														
14+00.00	9	22														
14+50.00	17	14														
15+00.00	18	9														
15+50.00	23	1														
15+52.96	1	0														

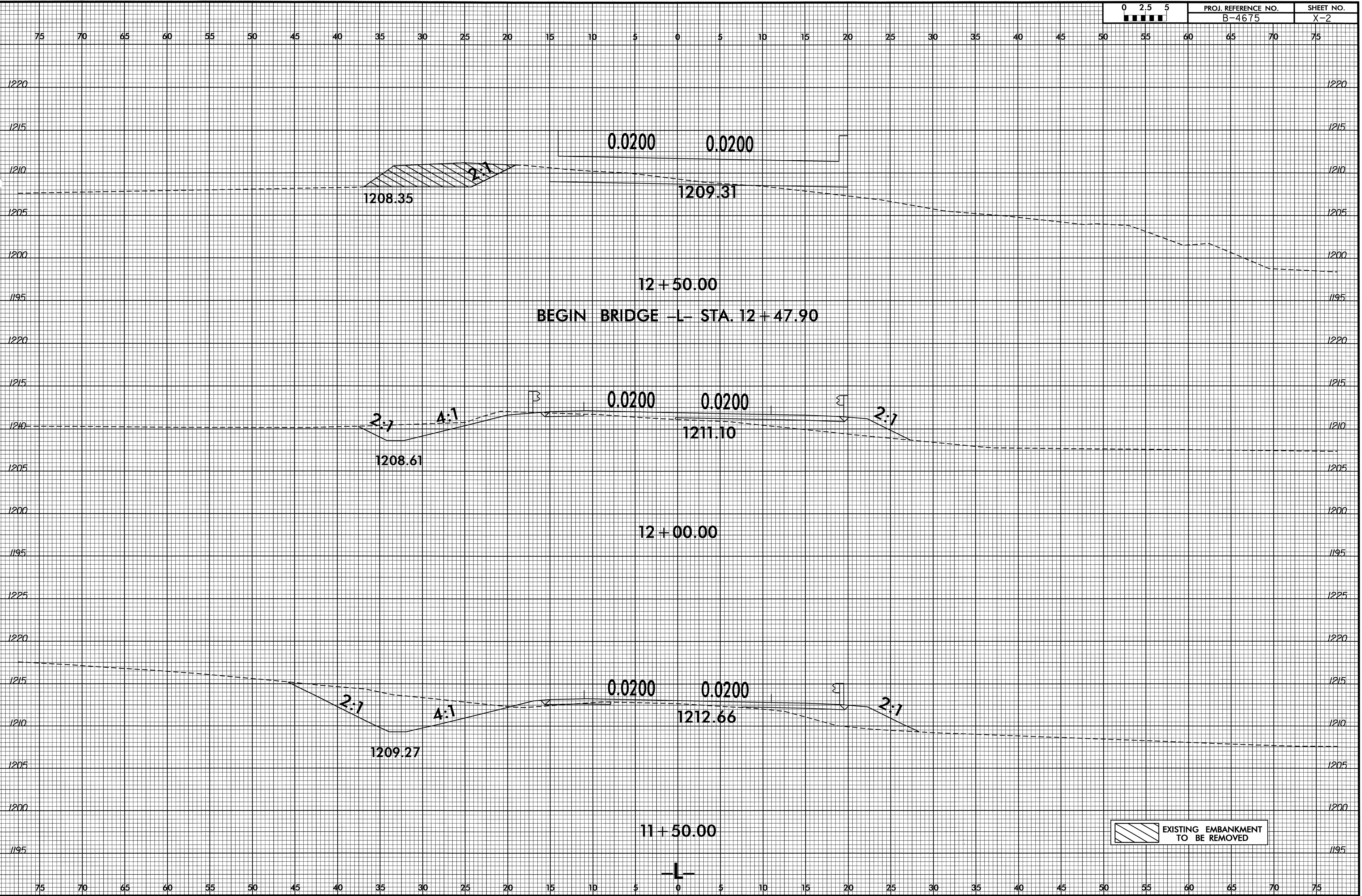
Note: Approximate quantities only. Unclassified Excavation, Fine Grading, Clearing and Grubbing, and Removal of Existing Pavement will be paid for at the contract lump sum price for "Grading."

8/23/99



04 JAN 2008 10:49
D:\PROJECTS\B-4675-rdy-vpl.dgn
33830 TSC/NAME

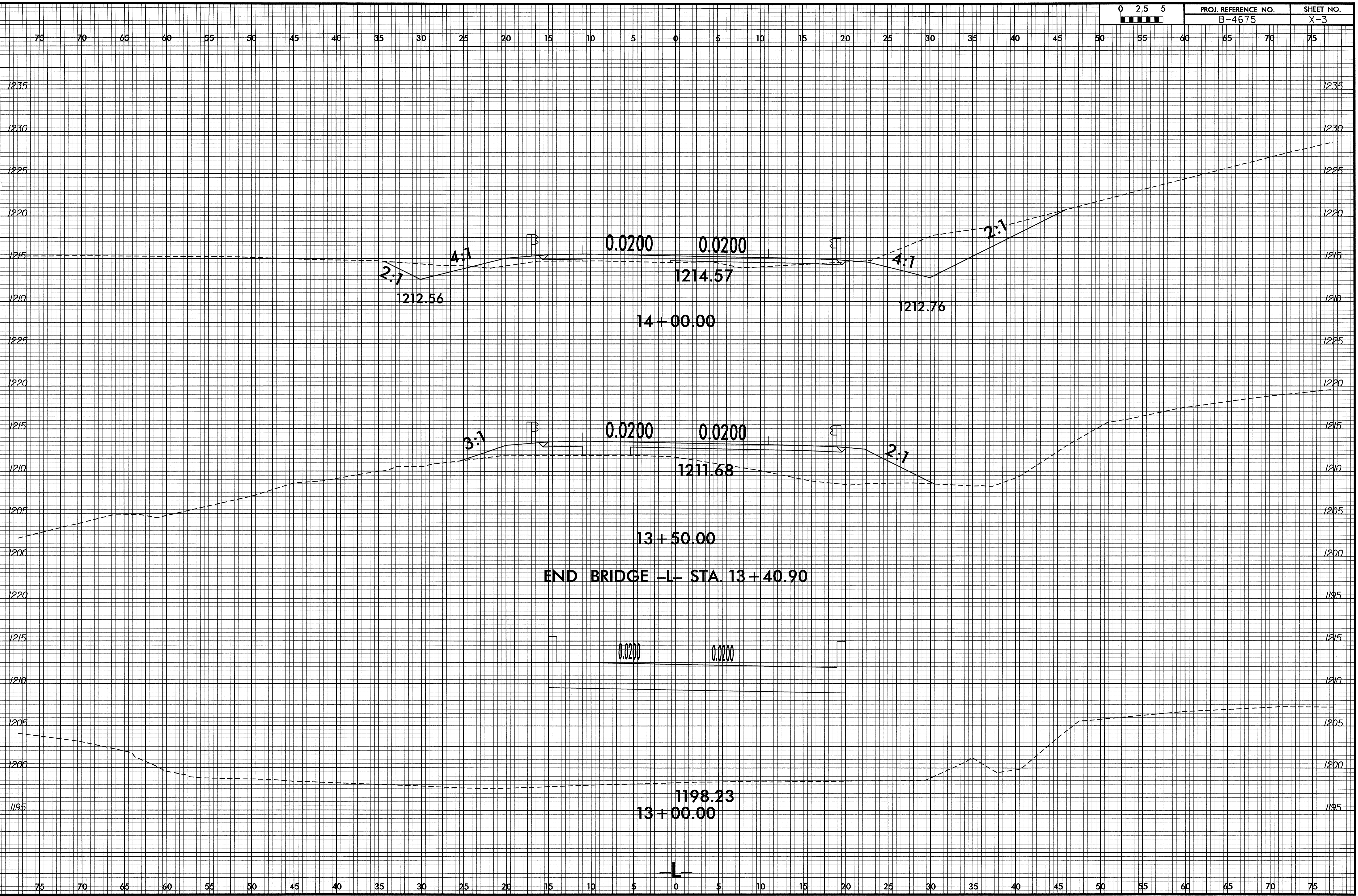
8/23/99



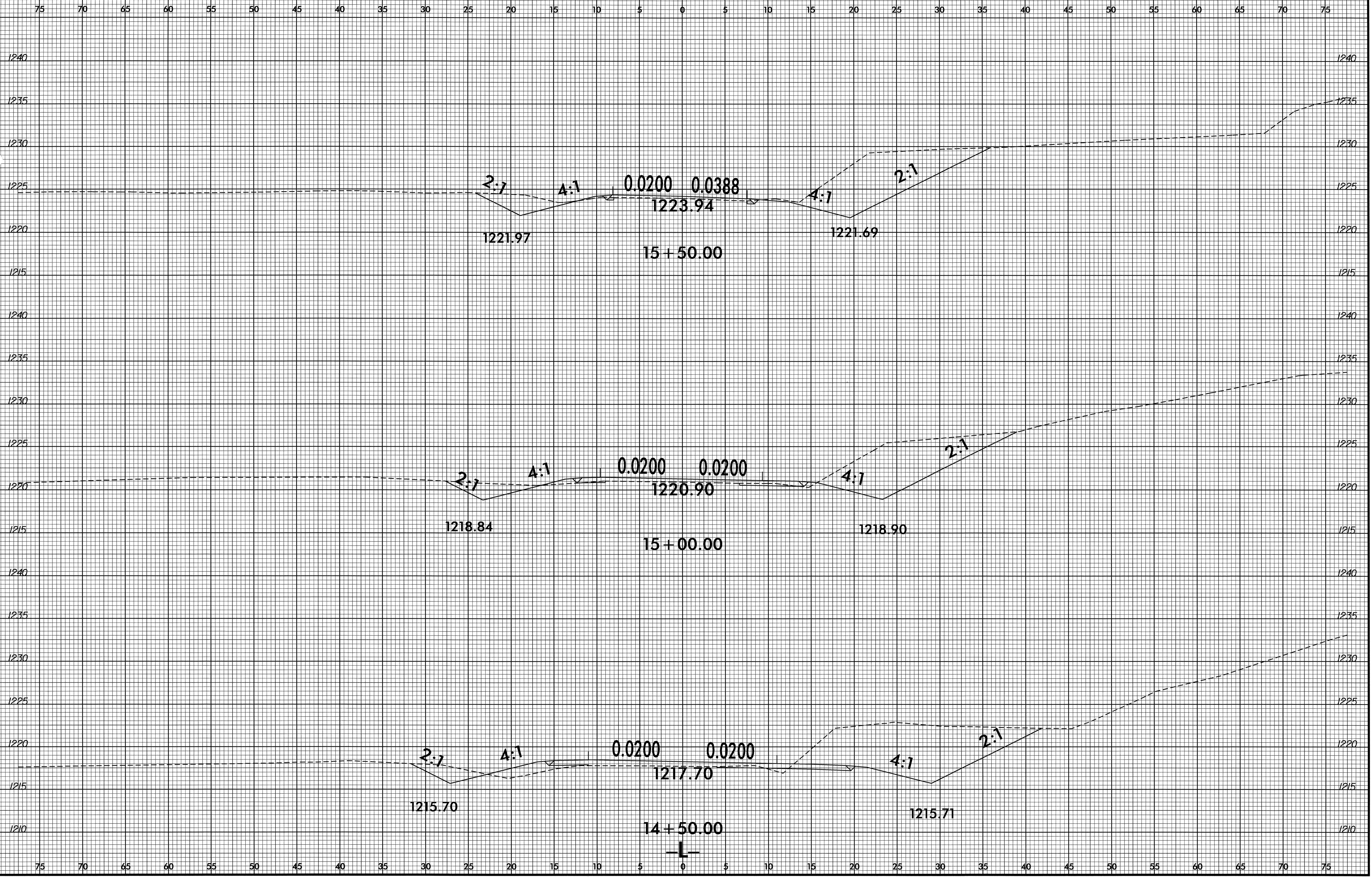
04 JAN 2008 10:49 4675_r.dwg -xp1.l.dgn
3:38:00
3:38:00

EXISTING EMBANKMENT TO BE REMOVED

8/23/99



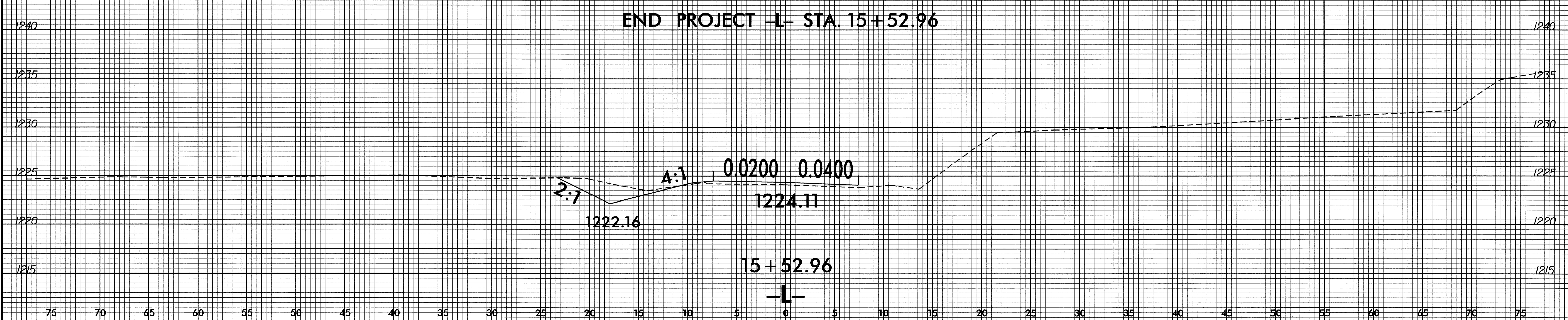
04 JAN 2008 10:49
33881 BSR5514675-rdy-xpl.dgn



8/23/99

0 2.5 5	PROJ. REFERENCE NO. B-4675	SHEET NO. X-5
---------	-------------------------------	------------------

75 70 65 60 55 50 45 40 35 30 25 20 15 10 5 0 5 10 15 20 25 30 35 40 45 50 55 60 65 70 75



10-JAN-2008 10:01
 R:\Roadway\XSC\4675.rdy-ep.l.dgn
 \$\$\$USERNAME\$\$\$