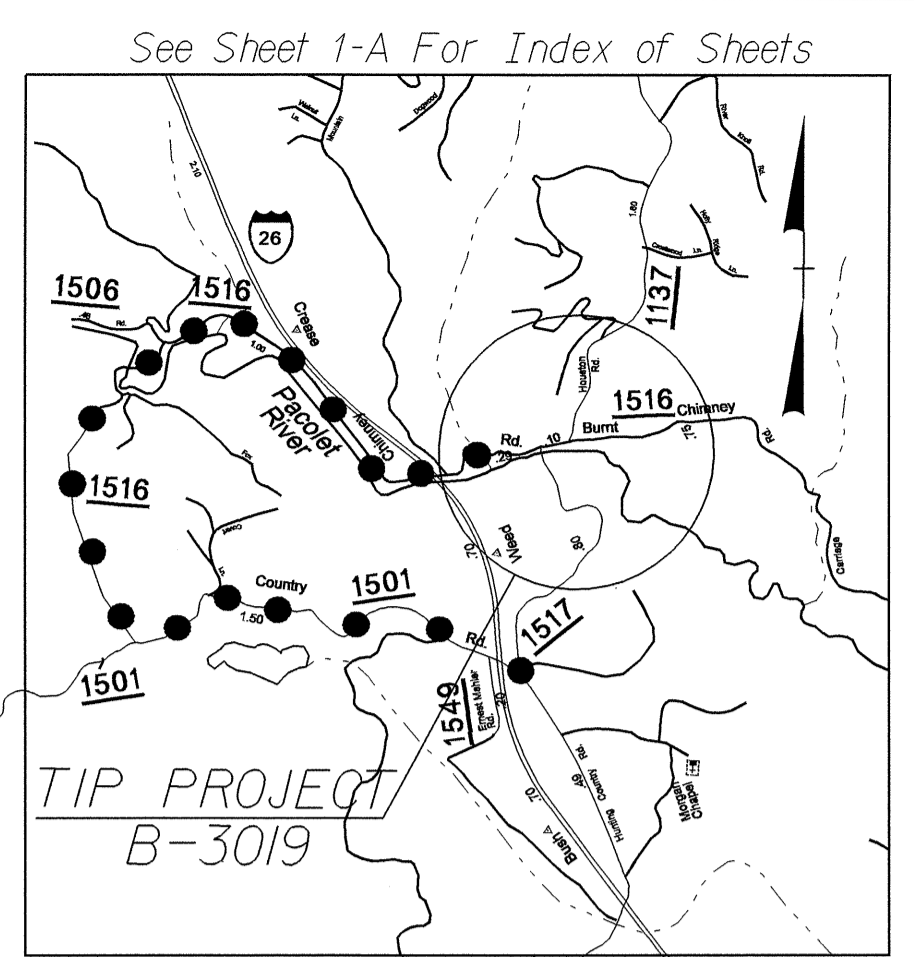


09/08/99

T.I.P. NO.	SHEET NO.
B-3019	UO-1

STATE OF NORTH CAROLINA
DIVISION OF HIGHWAYS

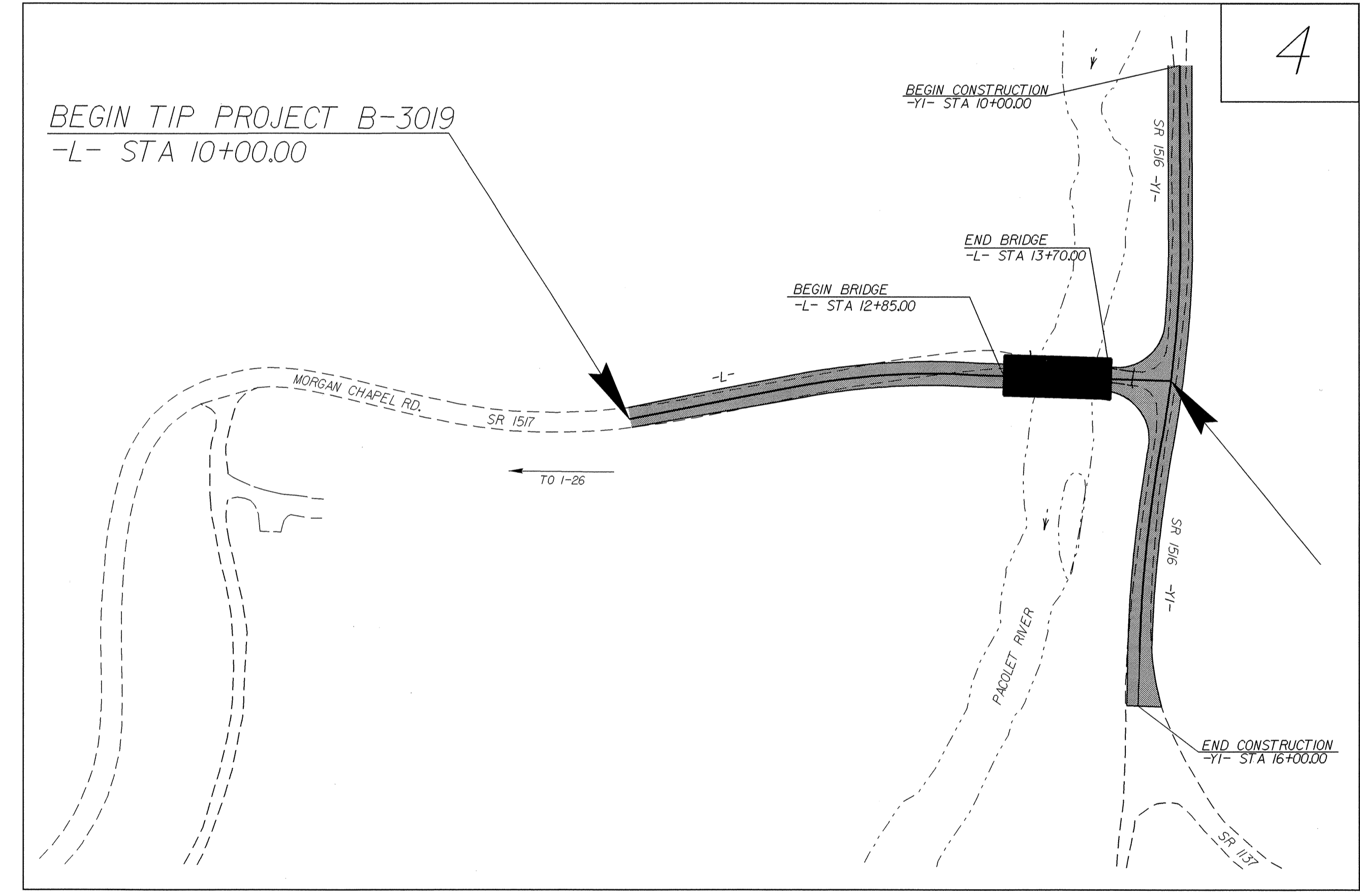
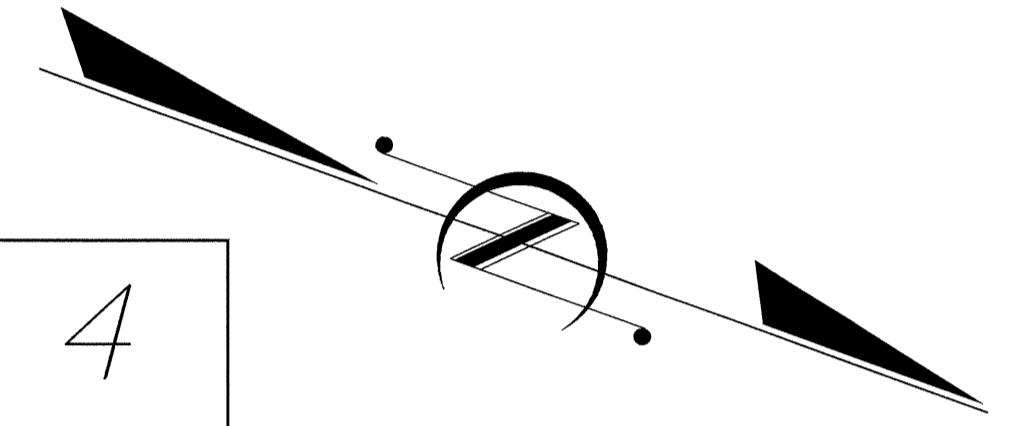
**UTILITY BY OTHERS PLANS
POLK COUNTY**



VICINITY MAP
DETOUR ROUTE ●●●

LOCATION: BRIDGE 19 OVER PACOLET RIVER ON SR 1517

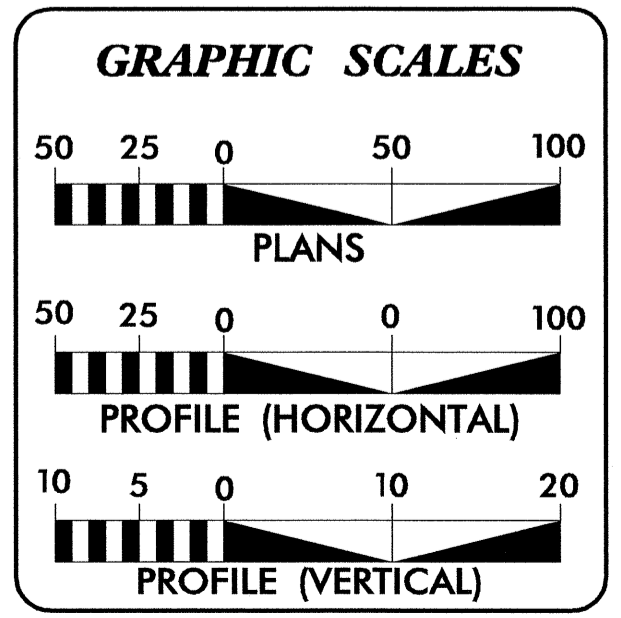
TYPE OF WORK: UTILITIES BY OTHERS



TIP PROJECT: B-3019

CONTRACT: C201784

14-NOV-2007 06:59
r:\utilities\ydy\ut\proj\b3019_ut_title_uo1.psh.dgn
\$\$\$\$\$USERNAME\$\$\$\$\$



INDEX OF SHEETS	
SHEET NO.	DESCRIPTION
UO-1	TITLE SHEET
UO-2	UTILITY BY OTHERS PLAN SHEET

UTILITY OWNERS ON PROJECT
(1) POWER - DUKE ENERGY
(2) TELEPHONE - WINDSTREAM COMMUNICATIONS

PREPARED IN THE OFFICE OF:
**DIVISION OF HIGHWAYS
PROJECT SERVICES
UTILITY SECTION**

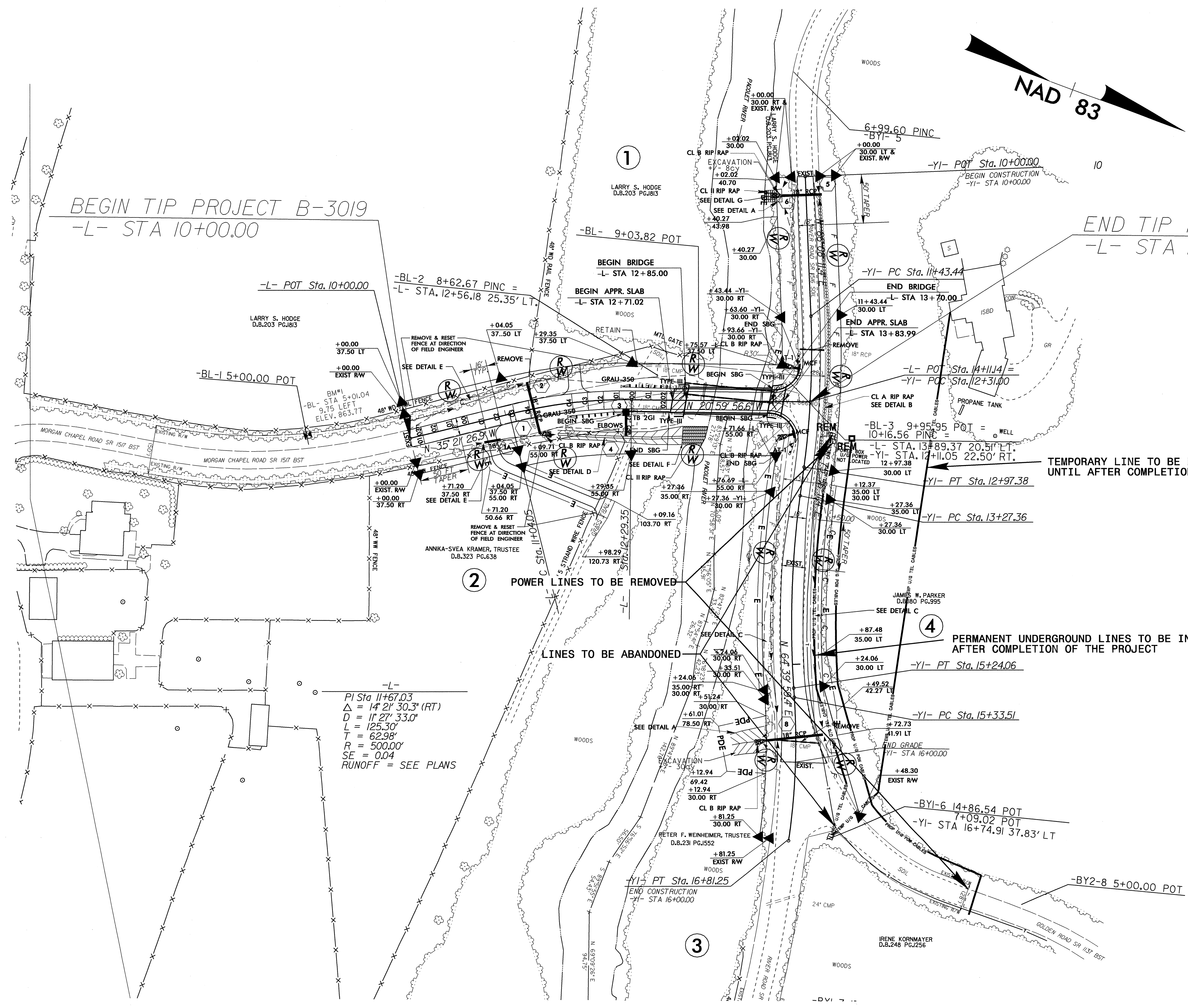
1591 MAIL SERVICES CENTER
RALEIGH, NC 27699-1591
PHONE (919) 258-4128
FAX (919) 258-4119

Roger Worthington, P.E.	UTILITIES SECTION ENGINEER
R. B. Wilkins, P.E.	UTILITIES SQUAD LEADER PROJECT ENGINEER
John A. Nigro, P.E.	UTILITIES PROJECT DESIGNER

UTILITIES BY OTHERS

NOTE:
ALL PROPOSED UTILITY WORK SHOWN ON THIS SHEET WILL BE DONE BY OTHERS

NAD 83



-L-
PI Sta 11+67.03
Δ = 14° 21' 30.3" (RT)
D = 11' 27" 33.0"
L = 125.30'
T = 62.98'
R = 500.00'
SE = 0.04
RUNOFF = SEE PLANS

5/14/99
 14-NOV-2007 07:53
 r:\14-NOV-2007 07:53
 338333135E-EXHIBIT 3 358
 \b3019_ut_4_uo2_psh.dgn