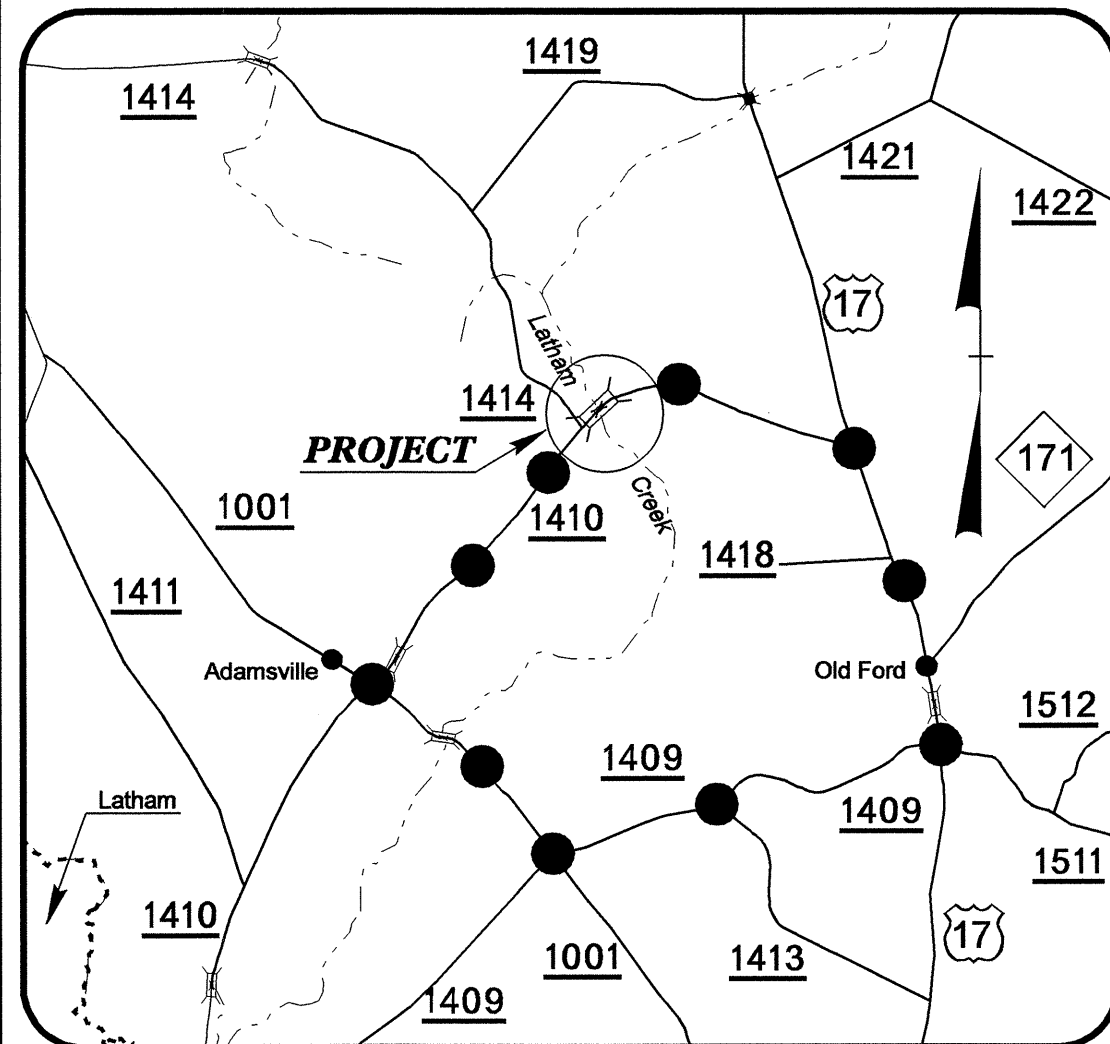


TIP PROJECT: B-4021



VICINITY MAP

PROPOSED DETOUR ROUTE

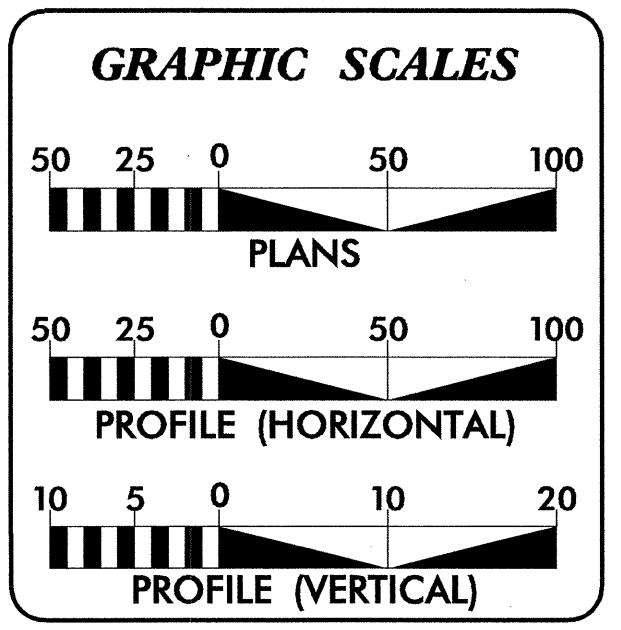
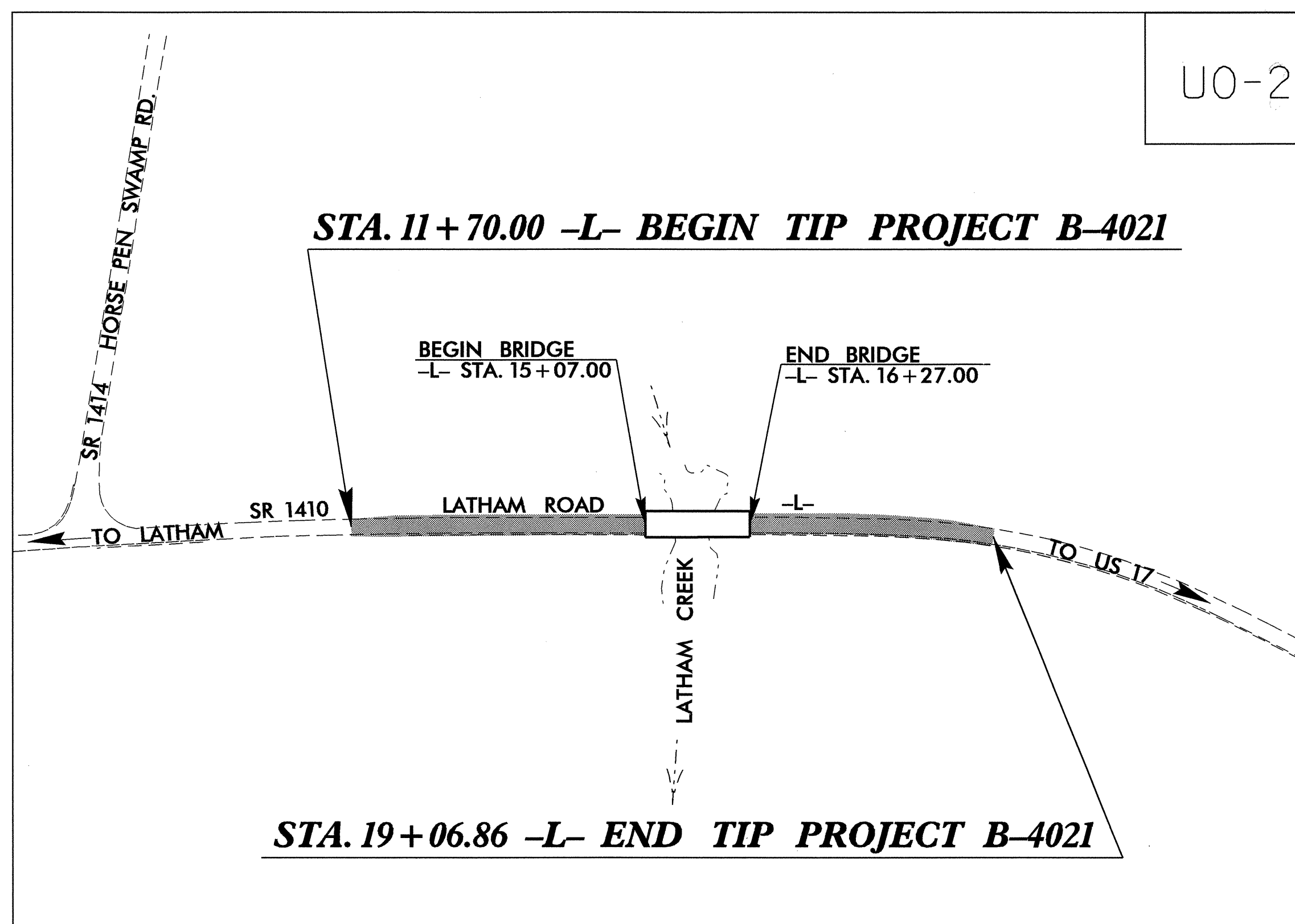
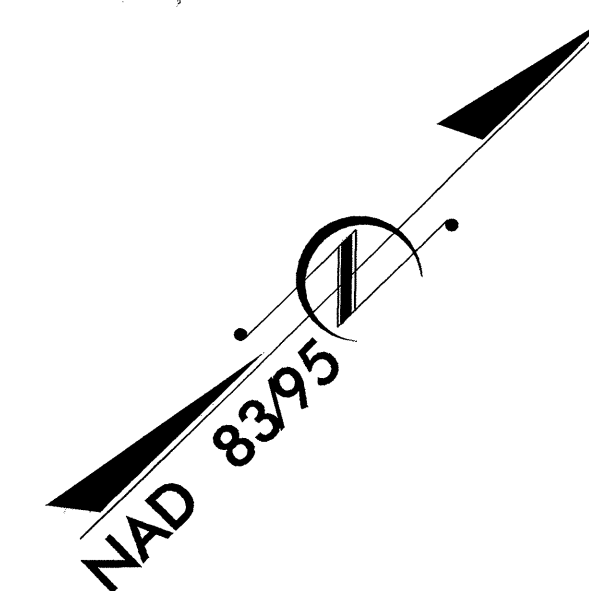
STATE OF NORTH CAROLINA
DIVISION OF HIGHWAYS

**UTILITIES BY OTHERS PLANS
BEAUFORT COUNTY**

**LOCATION: BRIDGE NO. 84 OVER LATHAM CREEK
ON SR 1410**

TYPE OF WORK: UTILITIES RELOCATION

T.I.P. NO.	SHEET NO.
B-4021	UO-1



INDEX OF SHEETS	
<u>SHEET NO.</u>	<u>DESCRIPTION</u>
UO-1	TITLE SHEET
UO-2	UTILITIES BY OTHERS PLAN SHEET

UTILITY OWNERS ON PROJECT
(1) NC NATURAL GAS
(2) SPRINT

PREPARED IN THE OFFICE OF:
**DIVISION OF HIGHWAYS
PROJECT SERVICES
UTILITY SECTION**

1591 MAIL SERVICES CENTER
RALEIGH, NC 27699-1591
PHONE (919) 256-4128
FAX (919) 256-4119

<u>Roger Worthington, P.E.</u>	UTILITIES SECTION ENGINEER
<u>Corey Bousquet, P.E.</u>	UTILITIES SQUAD LEADER PROJECT ENGINEER
<u>Stephanie Athey</u>	UTILITIES PROJECT DESIGNER