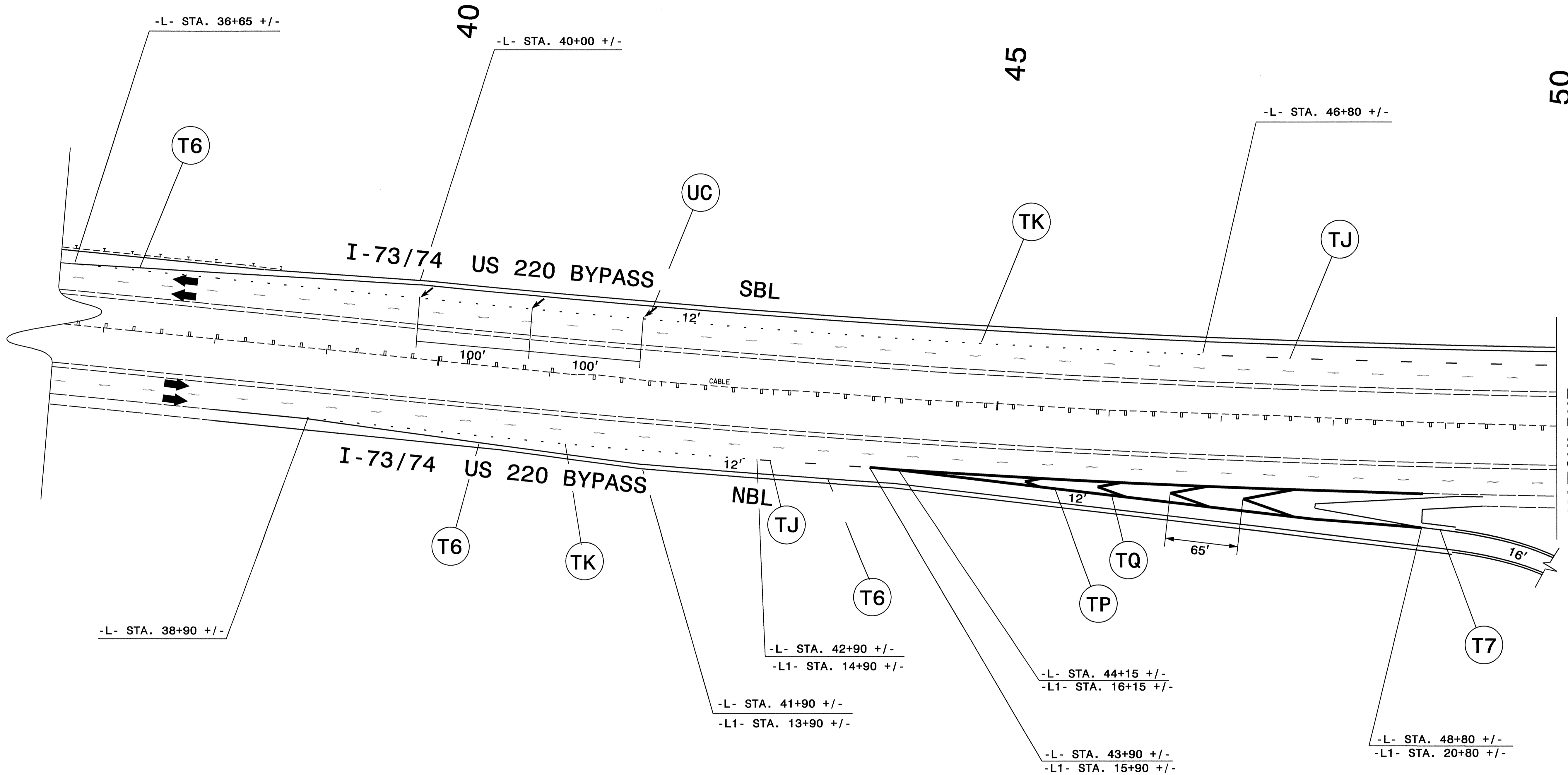
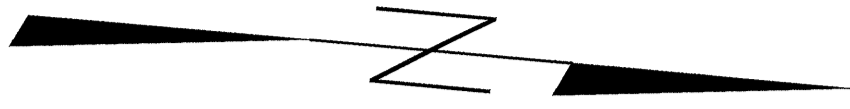


Final Pavement Marking Schedule

SYMBOL	DESCRIPTION	FINAL PAVEMENT MARKINGS	PAY ITEM QUANTITY BREAKDOWN	TOTAL QUANTITY
	WHITE	THERMOPLASTIC(4", 90 MILS)	7200 LF	
			TOTAL	7200 LF
		THERMOPLASTIC(6", 120 MILS)		
TJ	10 FT. WHITE SKIP		303 LF	
TK	2 FT. WHITE MINISKIP		290 LF	
			TOTAL	593 LF
		THERMOPLASTIC(6", 90 MILS)		
T6	WHITE EDGELINE		6900 LF	
T7	YELLOW EDGELINE		700 LF	
			TOTAL	7600 LF
		THERMOPLASTIC(8", 90 MILS)		
TP	WHITE GORELINE		2700 LF	
TQ	WHITE DIAGONAL		200 LF	
			TOTAL	2900 LF
		THERMOPLASTICPAVEMENT MARKING SYMBOLS (90 MILS)		
UC	STRAIGHT ARROW		41 EA	
UH	HANDICAP PARKING		8 EA	
			TOTAL	49 EA
		MARKERS		
		SNOWPLOWABLE RAISED PAVEMENT MARKERS		
MF	CRYSTAL & RED		167 EA	
			TOTAL	167 EA

31-OCT-2007 15:06
 \\dot\dfsroot\proj\hiprojects-k\k3807\traffic\trafficcontrol\top\k-3807_fc_pm_1.dgn
 JFUTREL AT WZTC224166

APPROVED: _____	DATE: _____	FINAL PAVEMENT MARKING SCHEDULE	
	SCALE: NONE		REVISIONS
	DATE: OCT. 07		
	DESIGN BY: JLF		
	REVIEWED BY: HAL		
		CADD FILE	



MATCHLINE
 -L- STA. 50+00 +/-
 SEE SHEET PM-3

LEGEND

	EXISTING MARKINGS
	PROPOSED MARKINGS

APPROVED: _____ DATE: _____

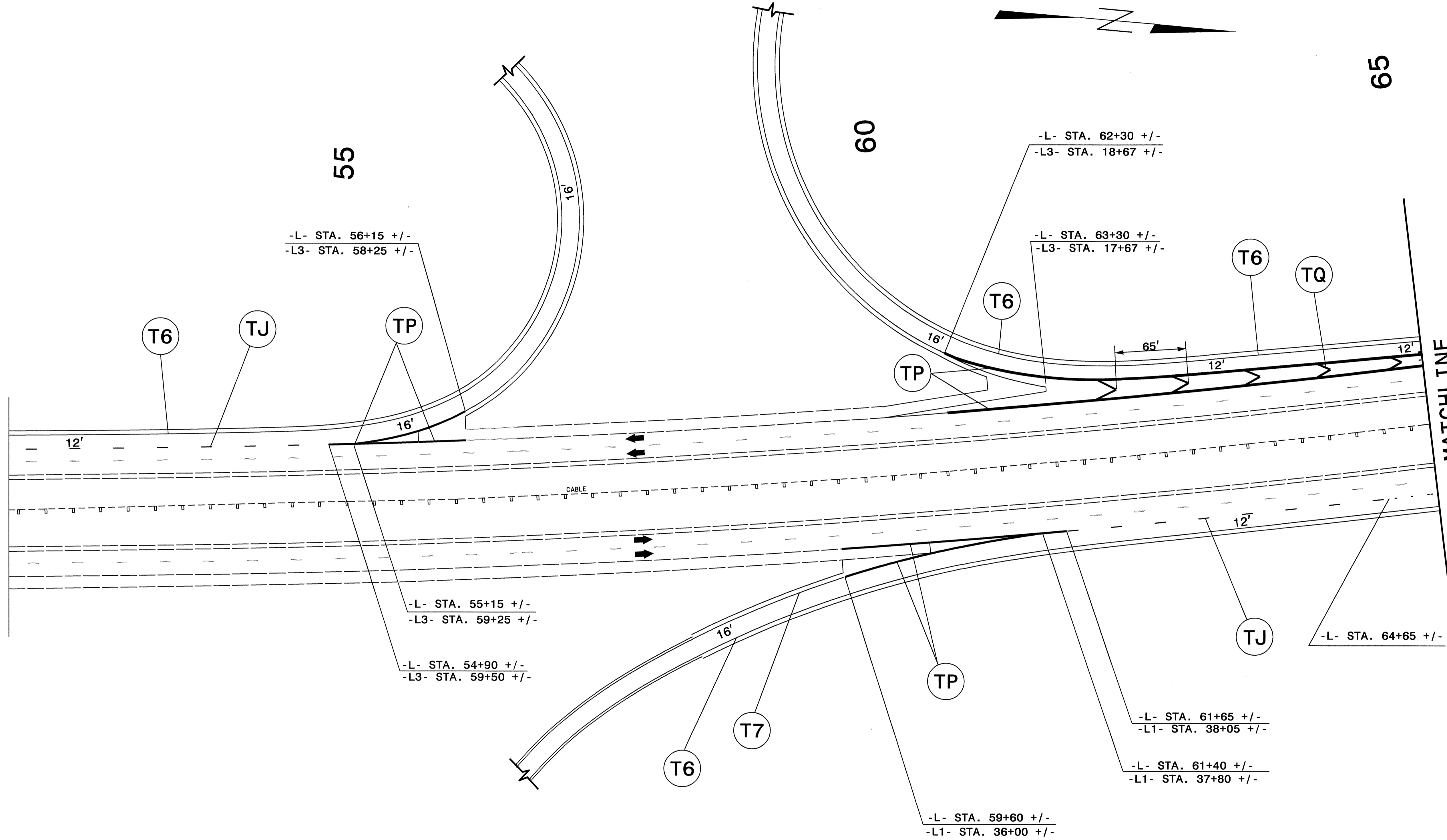
NOV 21 2007

FINAL PAVEMENT MARKING PLAN

SCALE: NONE		<table border="1"> <tr> <th colspan="2">REVISIONS</th> </tr> <tr> <td> </td> <td> </td> </tr> <tr> <td> </td> <td> </td> </tr> <tr> <td> </td> <td> </td> </tr> </table>	REVISIONS							
REVISIONS										
DATE: OCT. 07										
DESIGN BY: JLF										
REVIEWED BY: HAL										

31-OCT-2007 15:06
 \\dot\dfsroot\proj\proj\projects-k\k3807\tr of fio\trafficoontrol\top\k-3807_fm-2.dgn
 JFUTrell AT WZTC22466

MATCHLINE
-L- STA. 50+00 +/-
SEE SHEET PM-2




MATCHLINE
-L- STA. 65+00 +/-
SEE SHEET PM-4

LEGEND


	EXISTING MARKINGS
	PROPOSED MARKINGS

APPROVED: _____ DATE: _____

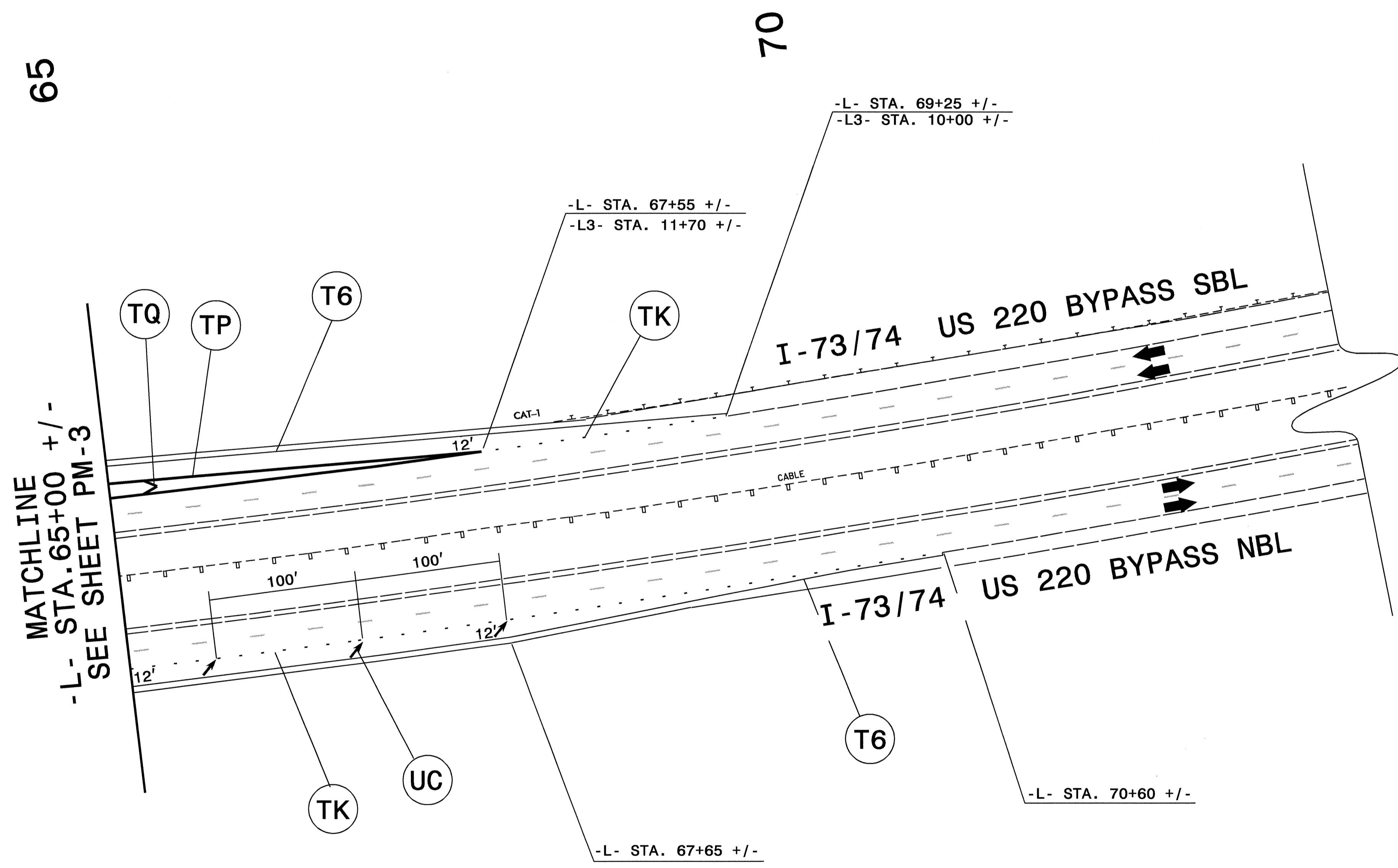


FINAL PAVEMENT MARKING PLAN

SCALE: NONE
DATE: OCT. 07
DWG. BY: JLF
DESIGN BY: JLF
REVIEWED BY: HAL



REVISIONS	



31-OCT-2007 15:07
 \\dot\dfsroot\proj\ipproj\k-k3807\traffic\trafficcontrol\top\k-3807_fm_pm.dgn
 JFUTREL AT WZTC224166

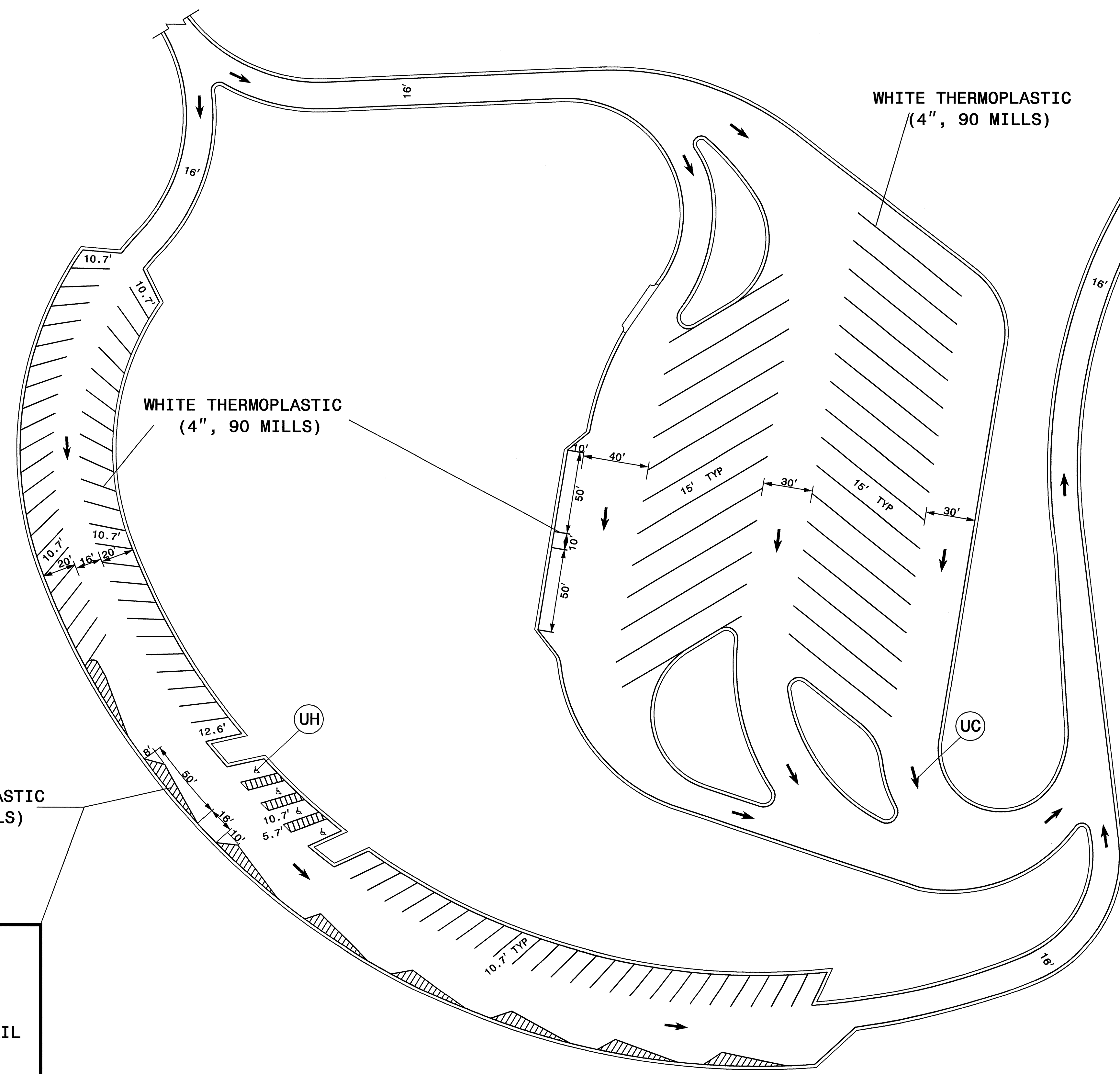
LEGEND

	EXISTING MARKINGS
	PROPOSED MARKINGS

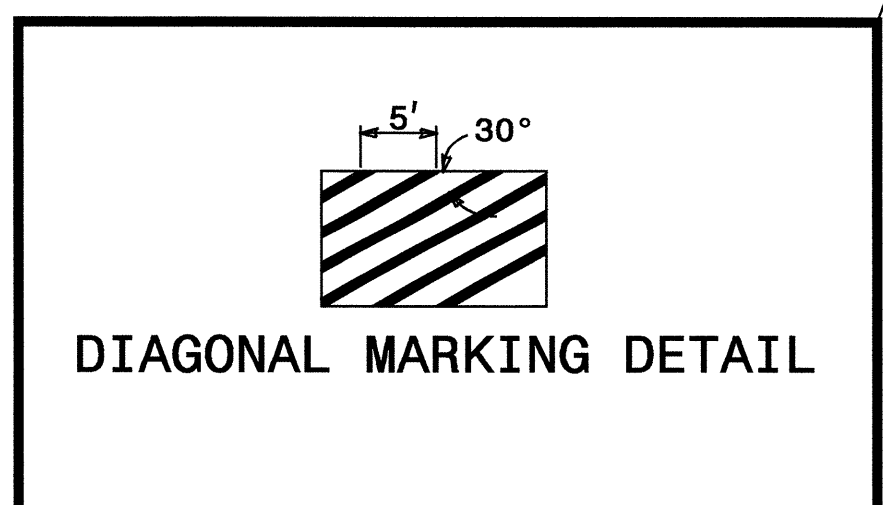
APPROVED: _____ DATE: _____

FINAL PAVEMENT MARKING PLAN

SCALE: NONE		REVISIONS
DATE: OCT. 07		
DWG. BY: JLF		
DESIGN BY: JLF		
REVIEWED BY: HAL		CADD FILE



NOTE: INSTALL STRAIGHT ARROW PAVEMENT MARKING SYMBOLS AS DIRECTED BY ENGINEER.

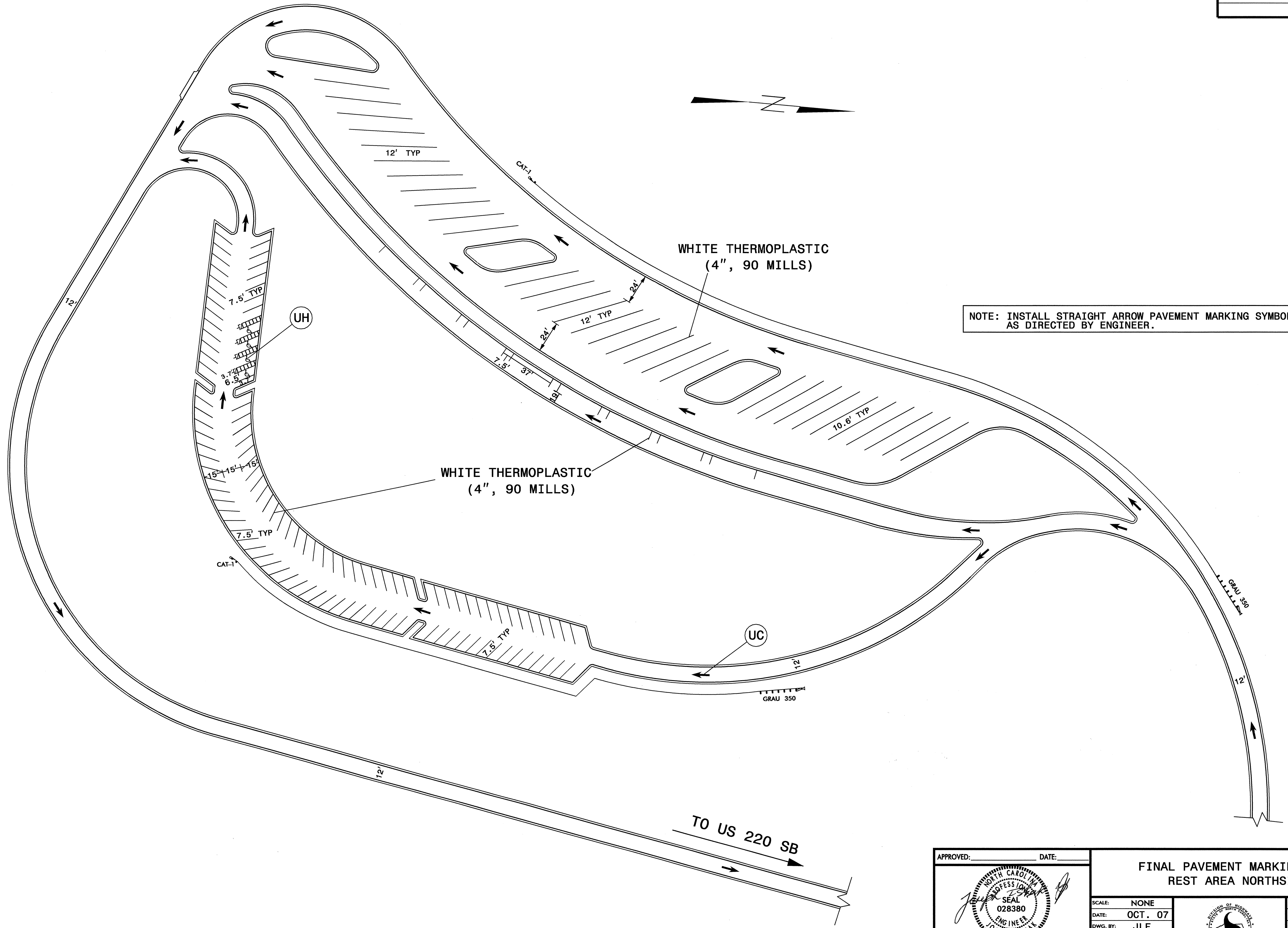


APPROVED: _____ DATE: _____

NOV 2, 2007

FINAL PAVEMENT MARKING PLAN REST AREA EASTSIDE									
SCALE: NONE									
DATE: OCT. 07									
DWG. BY: JLF									
DESIGN BY: JLF									
REVIEWED BY: HAL	<table border="1"> <tr> <th colspan="2">REVISIONS</th> </tr> <tr> <td> </td> <td> </td> </tr> <tr> <td> </td> <td> </td> </tr> <tr> <td> </td> <td> </td> </tr> </table>	REVISIONS							
REVISIONS									

31-OCT-2007 15:15
 \\dot\dfsroot\proj\tr\projects-k\k3807\tr\files\trafficoontrol\top\k-3807_top_31.dgn
 JFutrell AT WZTC24166



31-OCT-2007 15:15
 \\dot\dfs\oct01\pro\T\pprojects-K\K3807\Traffic\TrafficControl\Top\K-3807-rc-top_31.dgn
 JFutrell AT WZTC24166

APPROVED:	DATE:	FINAL PAVEMENT MARKING PLAN REST AREA NORTHSIDE		REVISIONS <table border="1"> <tr><td> </td><td> </td></tr> <tr><td> </td><td> </td></tr> <tr><td> </td><td> </td></tr> <tr><td> </td><td> </td></tr> </table>									
		SCALE: NONE DATE: OCT. 07 DWG. BY: JLF DESIGN BY: JLF REVIEWED BY: HAL		CADD FREE									