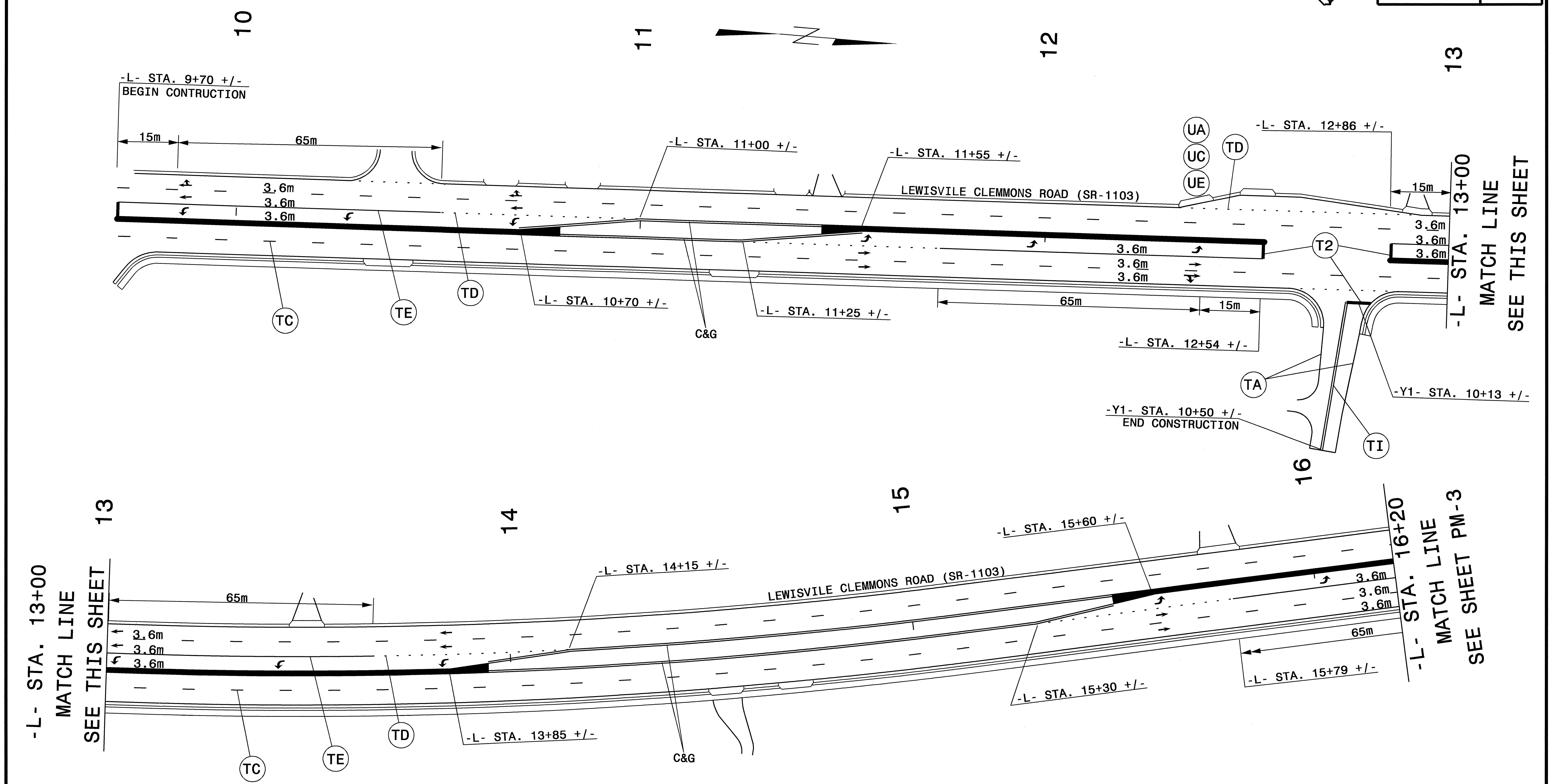




PROJ. REFERENCE NO.	SHEET NO.
U-3119A	PM-1



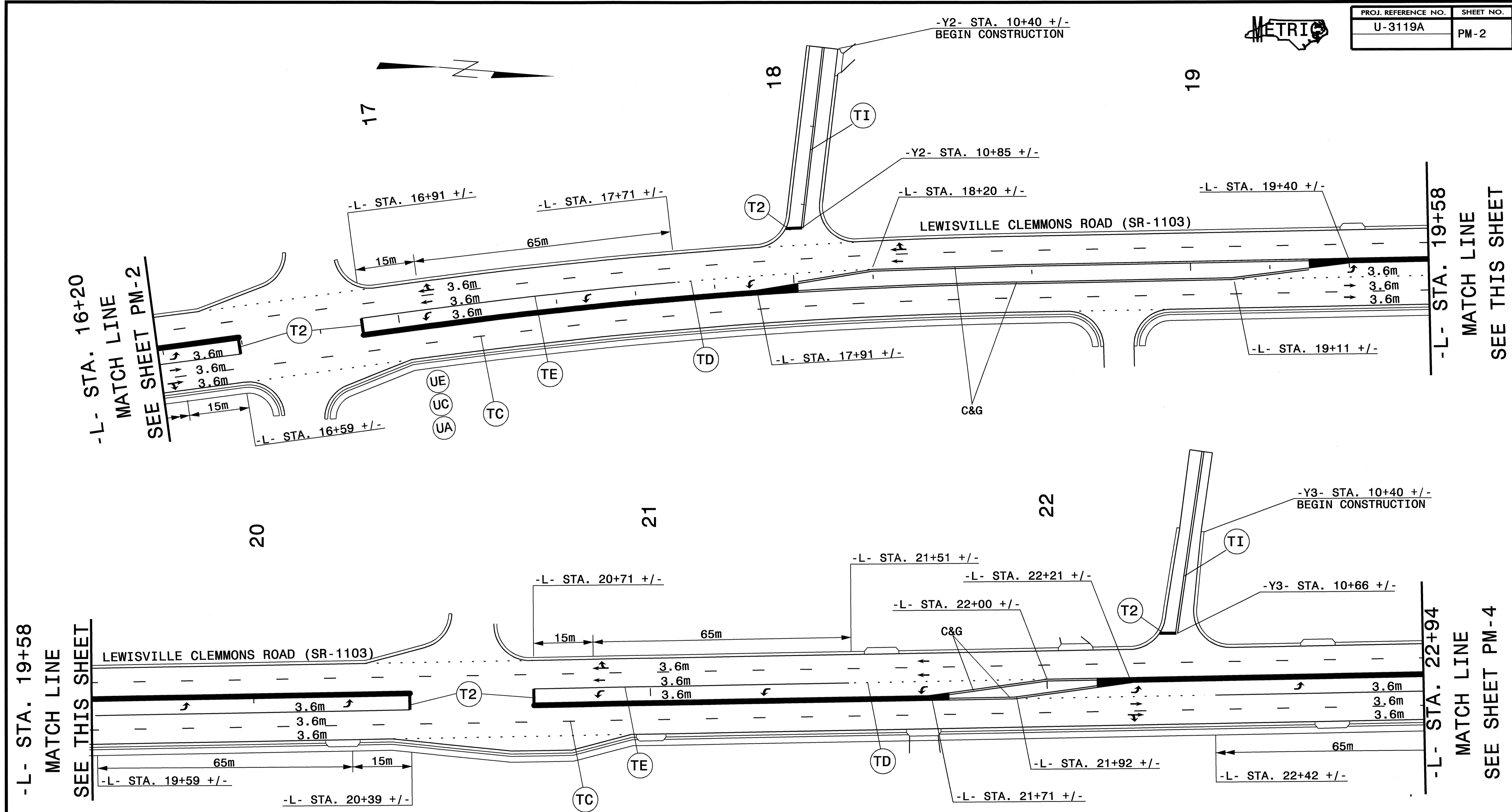
02-OCT-2007 10:49  
 \\dot\dfsroot\onngsproj\piprojects-u\3119a\traffic\control\top\current u3119a\top\u-3119a-tc-pmpl.dgn  
 JFurrell AT WZTC22466

NOTE: SEE SHEET TCP-11 FOR FINAL PAVEMENT MARKING SCHEDULE

APPROVED:	DATE:	<b>FINAL PAVEMENT MARKING PLANS</b>	<table border="1"> <tr> <td>SCALE:</td> <td>NONE</td> <td rowspan="4" style="text-align: center;"> </td> <td rowspan="4"> <table border="1"> <tr> <th colspan="2">REVISIONS</th> </tr> <tr> <td> </td> <td> </td> </tr> <tr> <td> </td> <td> </td> </tr> <tr> <td> </td> <td> </td> </tr> </table> </td> </tr> <tr> <td> </td> <td>4/07</td> <td rowspan="3"> <table border="1"> <tr> <td>DESIGN BY:</td> <td>JLF</td> </tr> <tr> <td>REVIEWED BY:</td> <td>HAL</td> </tr> </table> </td> </tr> <tr> <td> </td> <td> </td> </tr> <tr> <td> </td> <td> </td> </tr> </table>	SCALE:	NONE		<table border="1"> <tr> <th colspan="2">REVISIONS</th> </tr> <tr> <td> </td> <td> </td> </tr> <tr> <td> </td> <td> </td> </tr> <tr> <td> </td> <td> </td> </tr> </table>	REVISIONS									4/07	<table border="1"> <tr> <td>DESIGN BY:</td> <td>JLF</td> </tr> <tr> <td>REVIEWED BY:</td> <td>HAL</td> </tr> </table>	DESIGN BY:	JLF	REVIEWED BY:	HAL				
SCALE:	NONE				<table border="1"> <tr> <th colspan="2">REVISIONS</th> </tr> <tr> <td> </td> <td> </td> </tr> <tr> <td> </td> <td> </td> </tr> <tr> <td> </td> <td> </td> </tr> </table>			REVISIONS																		
REVISIONS																										
	4/07	<table border="1"> <tr> <td>DESIGN BY:</td> <td>JLF</td> </tr> <tr> <td>REVIEWED BY:</td> <td>HAL</td> </tr> </table>	DESIGN BY:	JLF	REVIEWED BY:	HAL																				
DESIGN BY:	JLF																									
REVIEWED BY:	HAL																									



PROJ. REFERENCE NO.	SHEET NO.
U-3119A	PM-2



02-OCT-2007 09:02 \\dot\cfsroot\01\p\projects-u\3119a\traffic\control\top\current u3119atop\u-3119a\_fe\_pmp2.dgn JLF:HAL AT WZTC224166

NOTE: SEE SHEET TCP-11 FOR FINAL PAVEMENT MARKING SCHEDULE

APPROVED: \_\_\_\_\_ DATE: \_\_\_\_\_

<b>FINAL PAVEMENT MARKING PLANS</b>			REVISIONS	
SCALE:	NONE			
DATE:	4/07			
DESIGN BY:	JLF			
REVIEWED BY:	HAL			



PROJ. REFERENCE NO.	SHEET NO.
U-3119A	PM-3

23

24

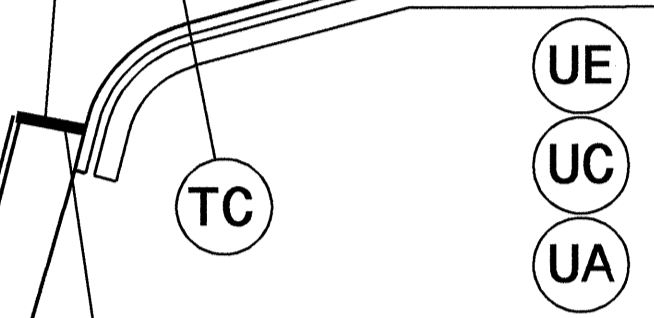
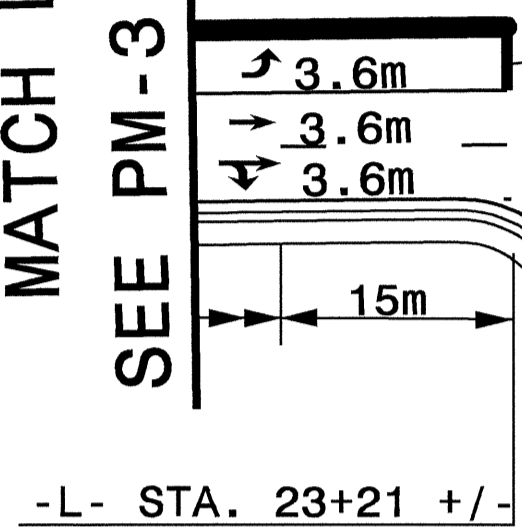
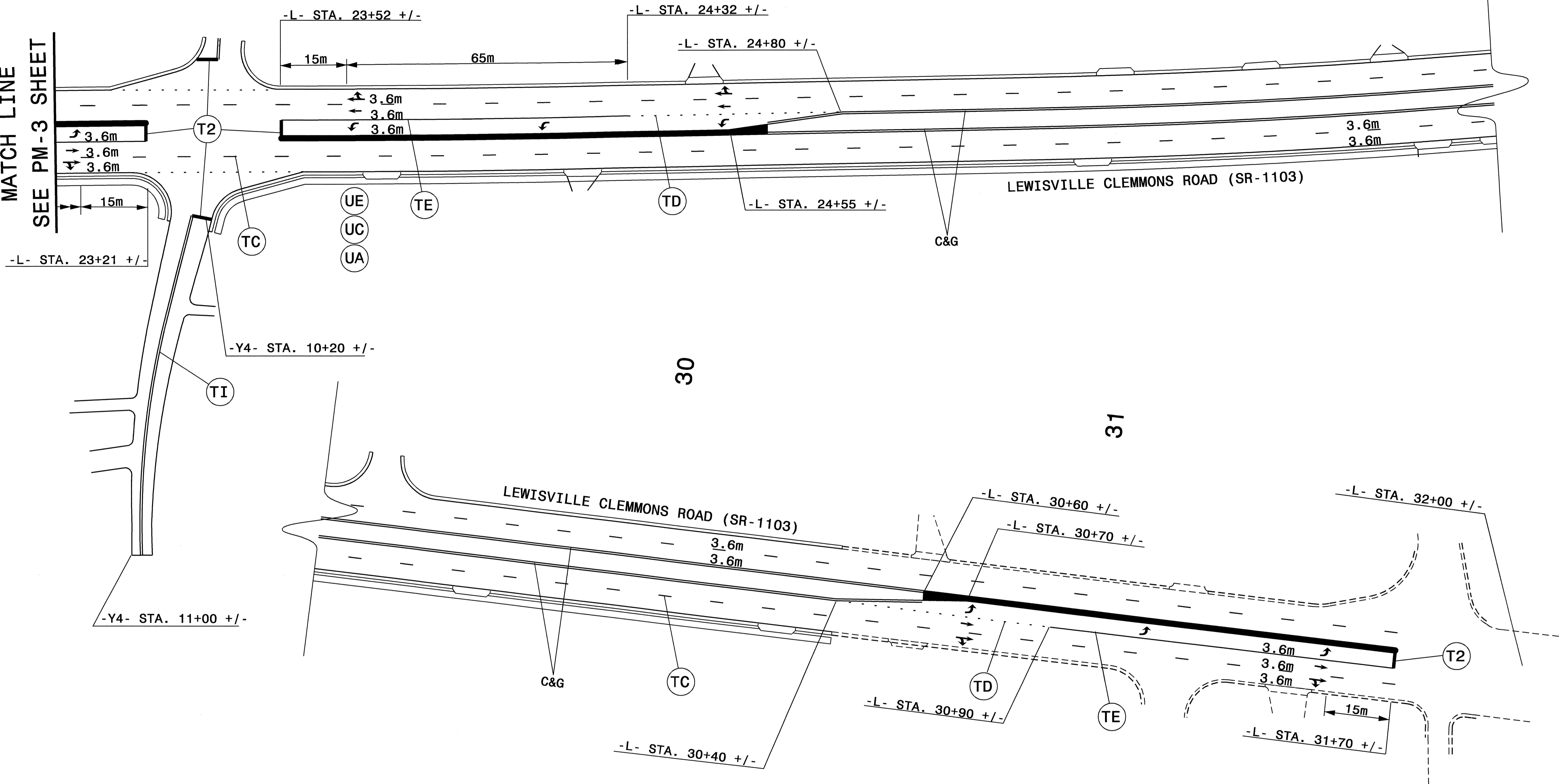
25

26

-L- STA. 22+94

MATCH LINE

SEE PM-3 SHEET



LEWISVILLE CLEMMONS ROAD (SR-1103)

LEWISVILLE CLEMMONS ROAD (SR-1103)

NOTE: SEE SHEET TCP-11 FOR FINAL PAVEMENT MARKING SCHEDULE

02-OCT-2007 09:03  
\\dot\dfsroot\01\nsproj\1\p\proj\traffic\trafficcontrol\top\current u3119a.tc.pmp3.dgn  
JFurrell AT WZTC224166

APPROVED:	DATE:			FINAL PAVEMENT MARKING PLANS	
SCALE: NONE				REVISIONS	
DATE: 4/07					
DWG. BY: JLF					
DESIGN BY: JLF					
REVIEWED BY: HAL					
		CADD FILE			