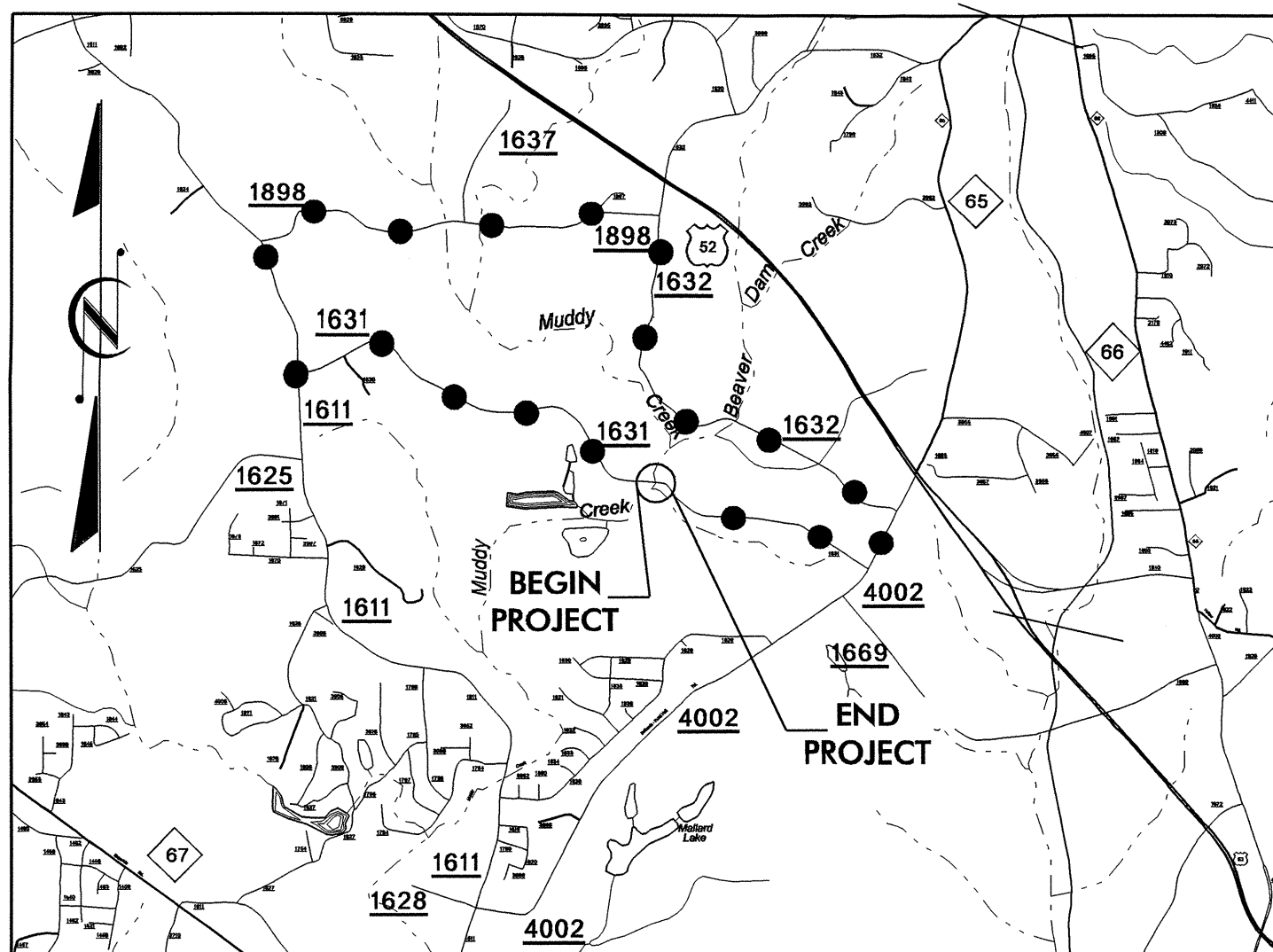


STATE OF NORTH CAROLINA
DIVISION OF HIGHWAYS

**UTILITY BY OTHERS PLANS
FORSYTH COUNTY**

LOCATION: BRIDGE 30 OVER MUDDY CREEK ON SR 1631

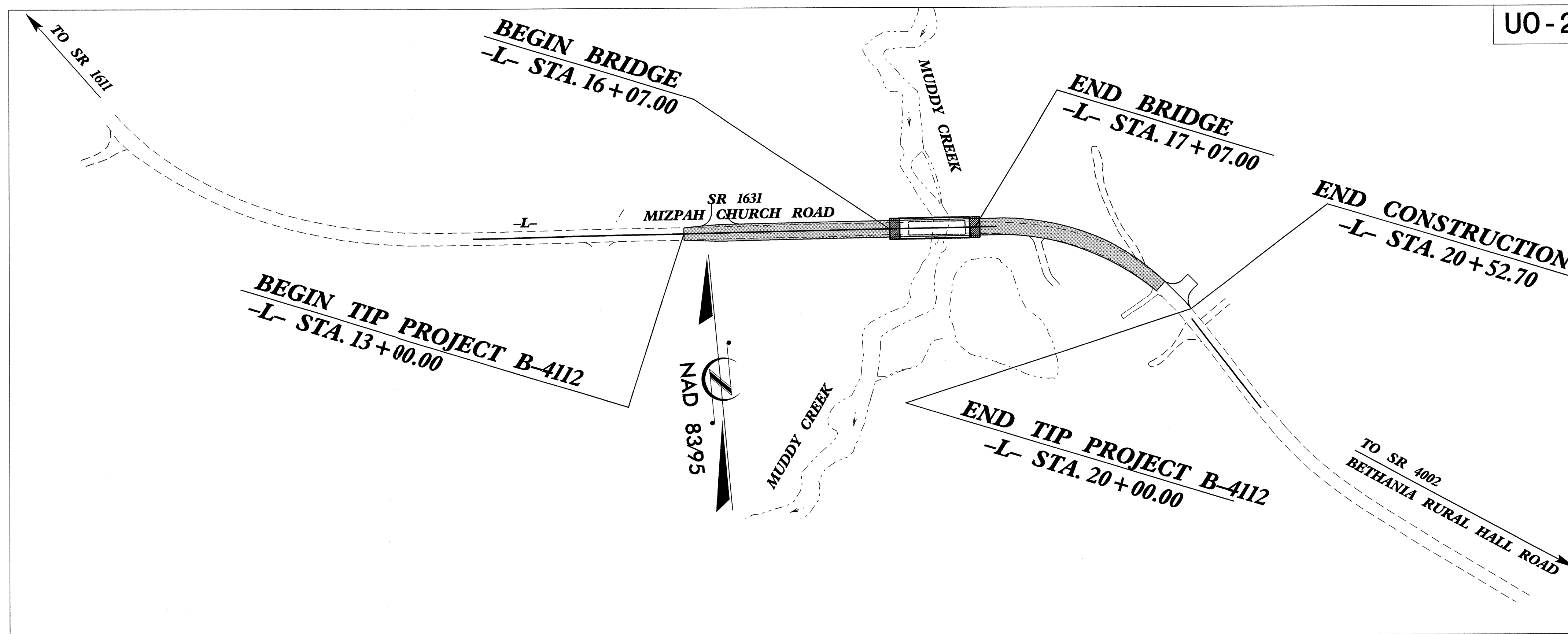
TYPE OF WORK: UTILITY BY OTHERS CONSTRUCTION



VICINITY MAP

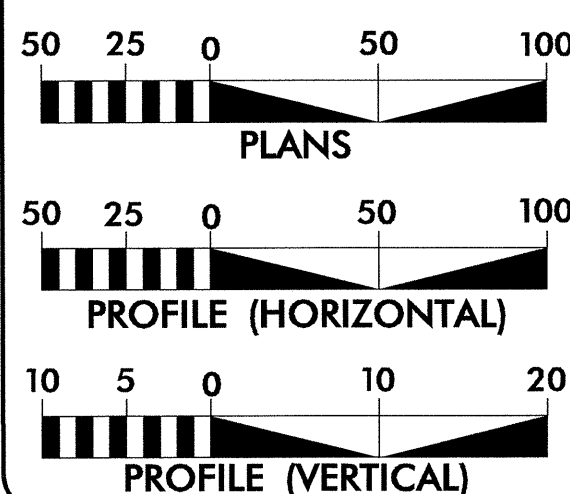
THIS PROJECT IS NOT WITHIN ANY MUNICIPAL BOUNDARIES

●●●● PROPOSED OFFSITE DETOUR



UO-2

GRAPHIC SCALES



INDEX OF SHEETS

SHEET NO.	DESCRIPTION
UO-1	TITLE SHEET
UO-2	UTILITY BY OTHERS PLAN SHEET

UTILITY OWNERS ON PROJECT

- (1) TELEPHONE WINDSTREAM COMMUNICATION
- (2) TELEPHONE A T & T OF NORTH CAROLINA
- (3) WATER AND SANITARY SEWER CITY OF WINSTON-SALEM



PREPARED IN THE OFFICE OF:
DIVISION OF HIGHWAYS
PROJECT SERVICES
UTILITY SECTION

1591 MAIL SERVICES CENTER
RALEIGH, NC 27699-1591
PHONE (919) 250-4128
FAX (919) 250-4119

Roger Worthington, P.E. UTILITIES SECTION ENGINEER
 R. B. Wilkins, P.E. UTILITIES SQUAD LEADER PROJECT ENGINEER
 John A. Nigro, P.E. UTILITIES PROJECT DESIGNER

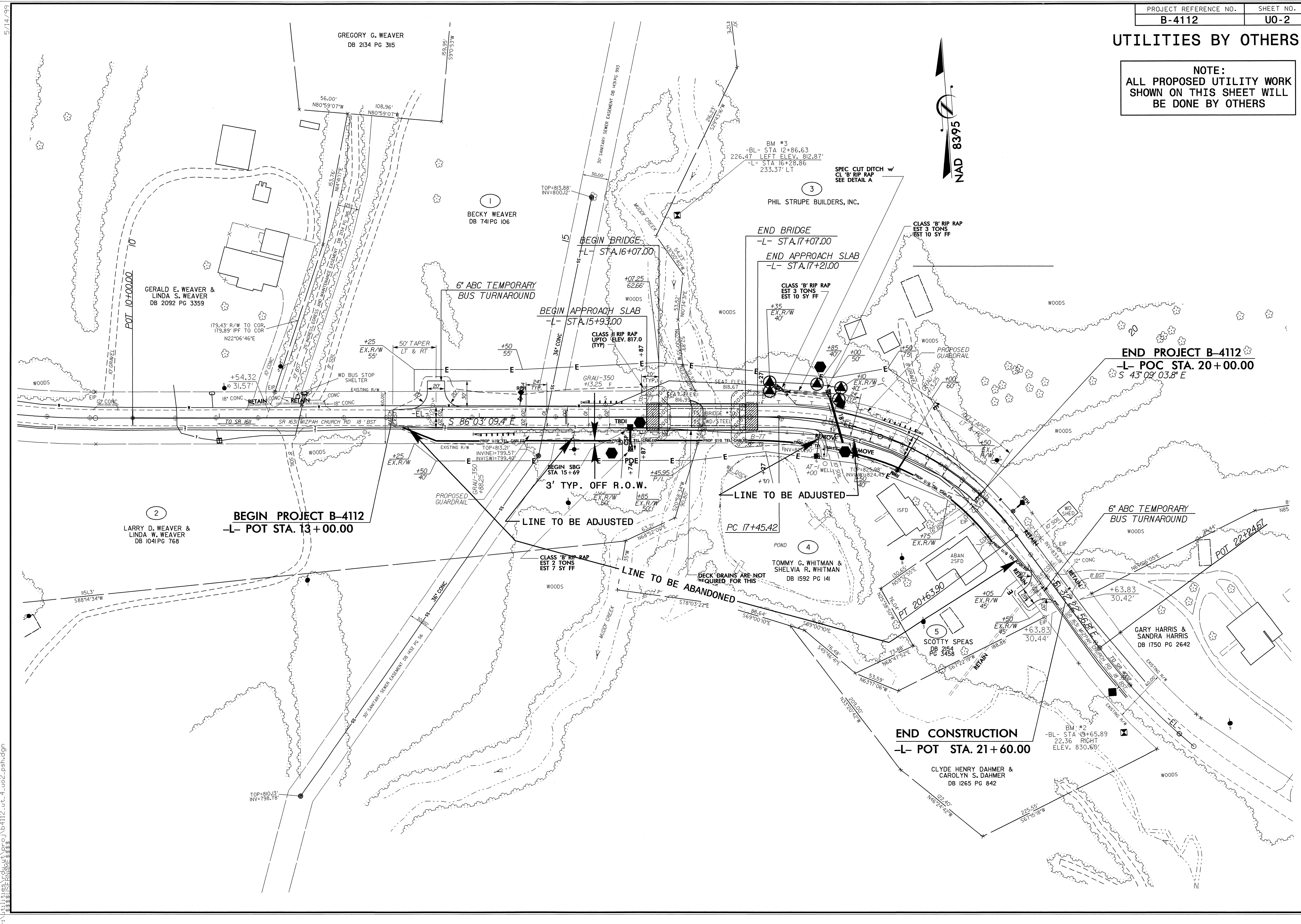
TIP PROJECT: B-4112

CONTRACT: C201759

24-SEP-2007 09:56
F:\Utilities\rdy\ut\proj\b4112_ut_title_uo1_psh.dgn
\$\$\$\$\$USERNAME\$\$\$\$\$

UTILITIES BY OTHERS

NOTE:
ALL PROPOSED UTILITY WORK
SHOWN ON THIS SHEET WILL
BE DONE BY OTHERS



r:\24-SEP-2007 10:00
j:\11\24-SEP-2007\proj\B-4112-ut_4_uo2_psh.dgn