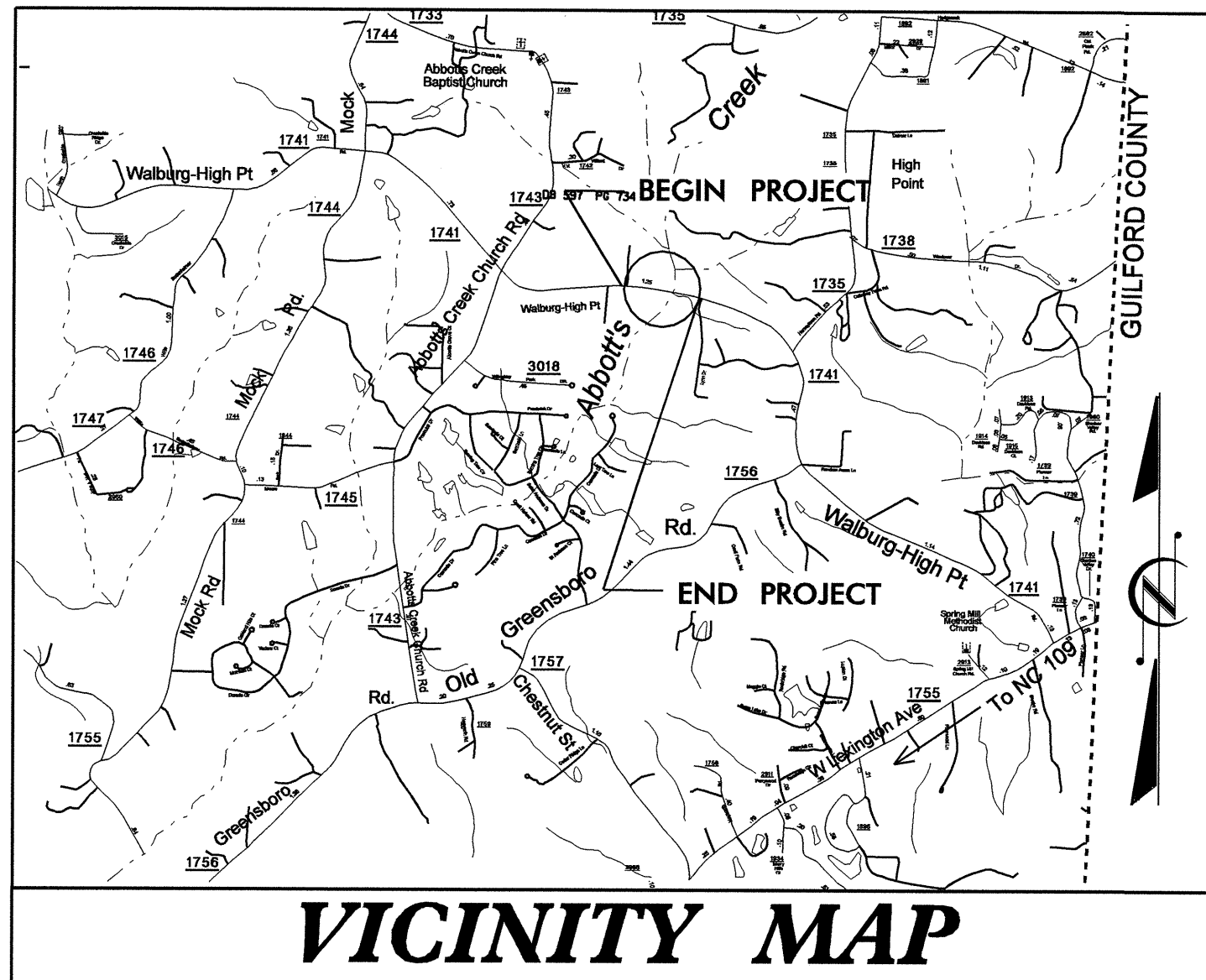


T.I.P. NO.	SHEET NO.
B-4100	UO-1



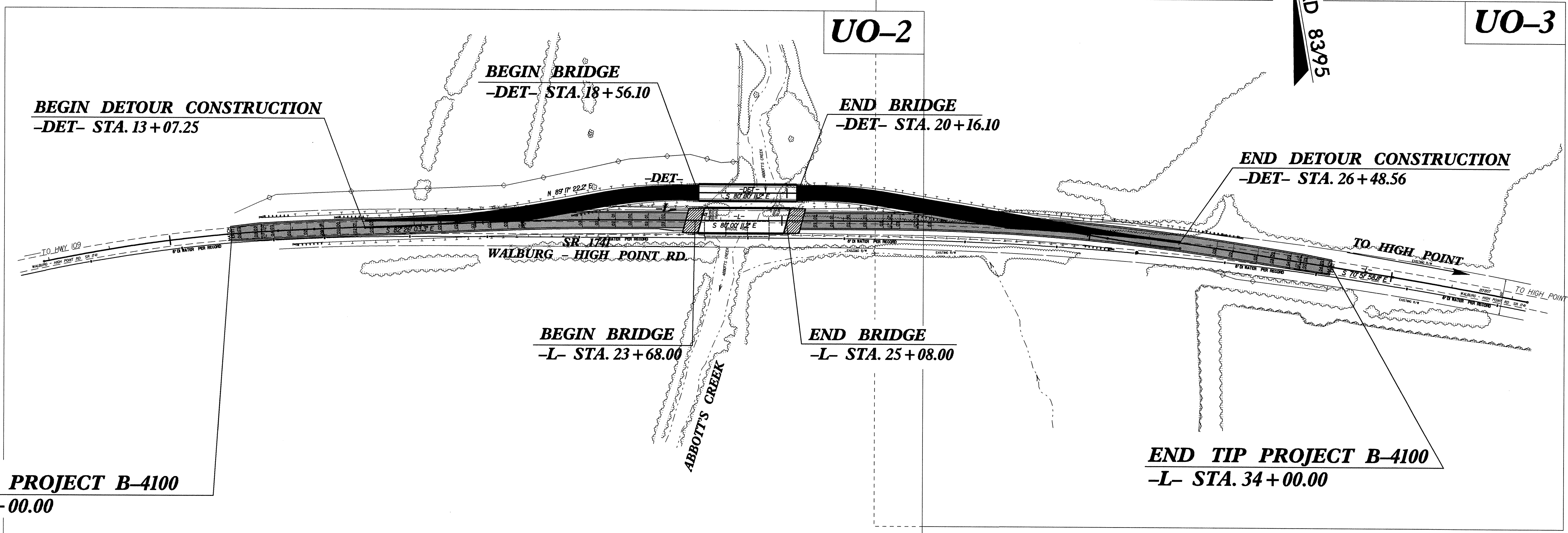

**VICINITY MAP**

STATE OF NORTH CAROLINA  
DIVISION OF HIGHWAYS

# UTILITY BY OTHERS PLANS DAVIDSON COUNTY

**LOCATION: BRIDGE 142 OVER ABBOTTS CREEK  
ON SR 1741 IN THOMASVILLE**

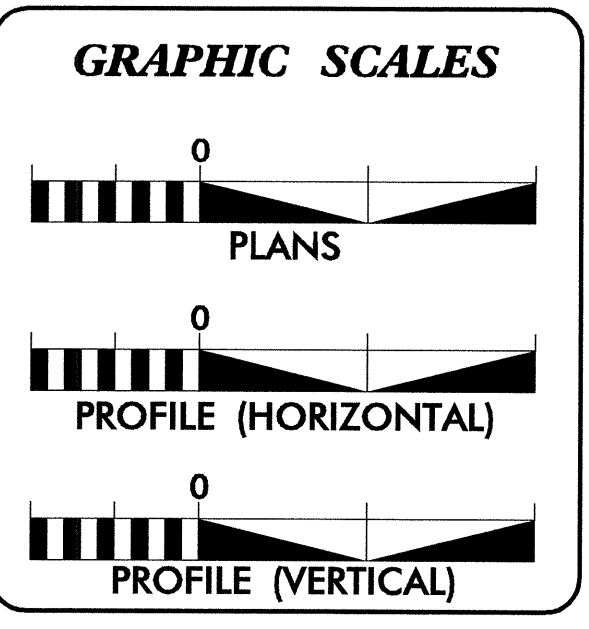
**TYPE OF WORK: UTILITIES BY OTHERS**



**TIP PROJECT: B-4100**

**CONTRACT: C201756**

21-AUG-2007 15:21  
F:\utilities\rdy\ut\proj\b4100\ut\_title\_uoL.psh.dgn  
\$\$\$\$\$USERNAME\$\$\$\$\$



**INDEX OF SHEETS**

SHEET NO.	DESCRIPTION
UO-1	TITLE SHEET
UO-2 THRU UO-3	UTILITY BY OTHERS PLAN SHEETS

- UTILITY OWNERS ON PROJECT**
- (1) AT&T - TELEPHONE
  - (2) NORTH STATE - COMMUNICATION
  - (3) LEXCOM - COMMUNICATION

PREPARED IN THE OFFICE OF:  
**DIVISION OF HIGHWAYS  
PROJECT SERVICES  
UTILITY SECTION**

1591 MAIL SERVICES CENTER  
RALEIGH, NC 27699-1591  
PHONE (919) 256-4128  
FAX (919) 256-4119

**Roger Worthington, P.E.** UTILITIES SECTION ENGINEER  
**R. B. WILKINS, P.E.** UTILITIES SQUAD LEADER PROJECT ENGINEER  
**MICHAEL R. BRIGHT** UTILITIES PROJECT DESIGNER





