D12CAD221484,10/12/2007,D:\District3\Lincoln\WBS37449 Plansheets\37449_xs_summary.xls

PROJ. REFERENCE NO.	SHEET NO.
WBS 37449	X-SUMMARY

STATE OF NORTH CAROLINA
DIVISION OF HIGHWAYS

CROSS-SECTION SUMMARY

NOTE: EMBANKMENT COLUMN INCLUDES BACKFILL FOR UNDERCUT

Approximate quantities only. Unclassified excavation, borrow excavation, shoulder borrow, fine grading, and clearing and grubbing will be paid for at the lump sum price for "Grading".

Station	Uncl. Exc.	Embt	DDE
L	(cu. Yards)	(cu. Yards)	(cu. Yards)
5+00.00			0
5+50.00	0	104	0
6+00.00	0	227	0
6+50.00	0	222	0
7+00.00	0	173	0
7+50.00	0	129	0
8+00.00	0	92	0
8+50.00	0	72	0
9+00.00	0	58	0
9+50.00	0	38	0
10+00.00	0	32	0
10+50.00	0	20	0
11+00.00	0	5	0
11+50.00	0	12	0
12+00.00	0	33	0
12+50.00	0	42	0
13+00.00	0	34	0
13+50.00	0	18	0
14+00.00	0	11	0
14+50.00	0	13	0
15+00.00	0	13	0
15+50.00	0	14	0
16+00.00	0	8	0
16+50.00	0	0	0
17+00.00	0	200	0
17+50.00	136	257	0
18+00.00	136	101	0
18+50.00	35	95	0
19+00.00	70	102	0
19+50.00	167	93	0
20+00.00	264	52	0
20+50.00	253	18	0
21+00.00	239	13	0
21+50.00	205	13	0
22+00.00	140	38	0
22+50.00	66	67	0
23+00.00	13	251	0
23+50.00	0	329	0
Sub Total:	1722	3000	0.000

Station	Uncl. Exc.	Embt	DDE
L	(cu. Yards)	(cu. Yards)	(cu. Yards)
24+00.00	0	218	0
24+50.00	0	210	0
25+00.00	0	184	0
25+50.00	0	145	40
26+00.00	0	120	0
26+50.00	3	63	0
27+00.00	11	15	0
27+50.00	17	14	0
28+00.00	11	19	0
28+50.00	18	20	0
29+00.00	41	23	0
29+50.00	45	38	0
30+00.00	30	45	0
30+50.00	13	22	0
31+00.00	3	9	0
31+50.00	0	34	0
32+00.00	0	59	0
32+50.00	0	75	0
33+00.00	0	92	0
33+50.00	0	57	0
34+00.00	1	9	0
34+50.00	2	4	0
35+00.00	2	22	0
35+50.00	8	29	0
36+00.00	17	7	0
36+50.00	9	6	0
37+00.00	25	6	0
37+50.00	34	9	0
38+00.00	16	43	0
38+50.00	7	78	0
39+00.00	3	69	0
39+50.00	3	32	0
40+00.00	2	21	0
40+50.00	6	48	0
41+00.00	4	95	0
41+50.00	0	61	0
Sub Total:	335	2001	40
Total Yards:	**2056**	**5001**	**40**

8/23/99

0 2.5 5	PROJ. REFERENCE NO.	SHEET NO.
	WBS 37449	X-1

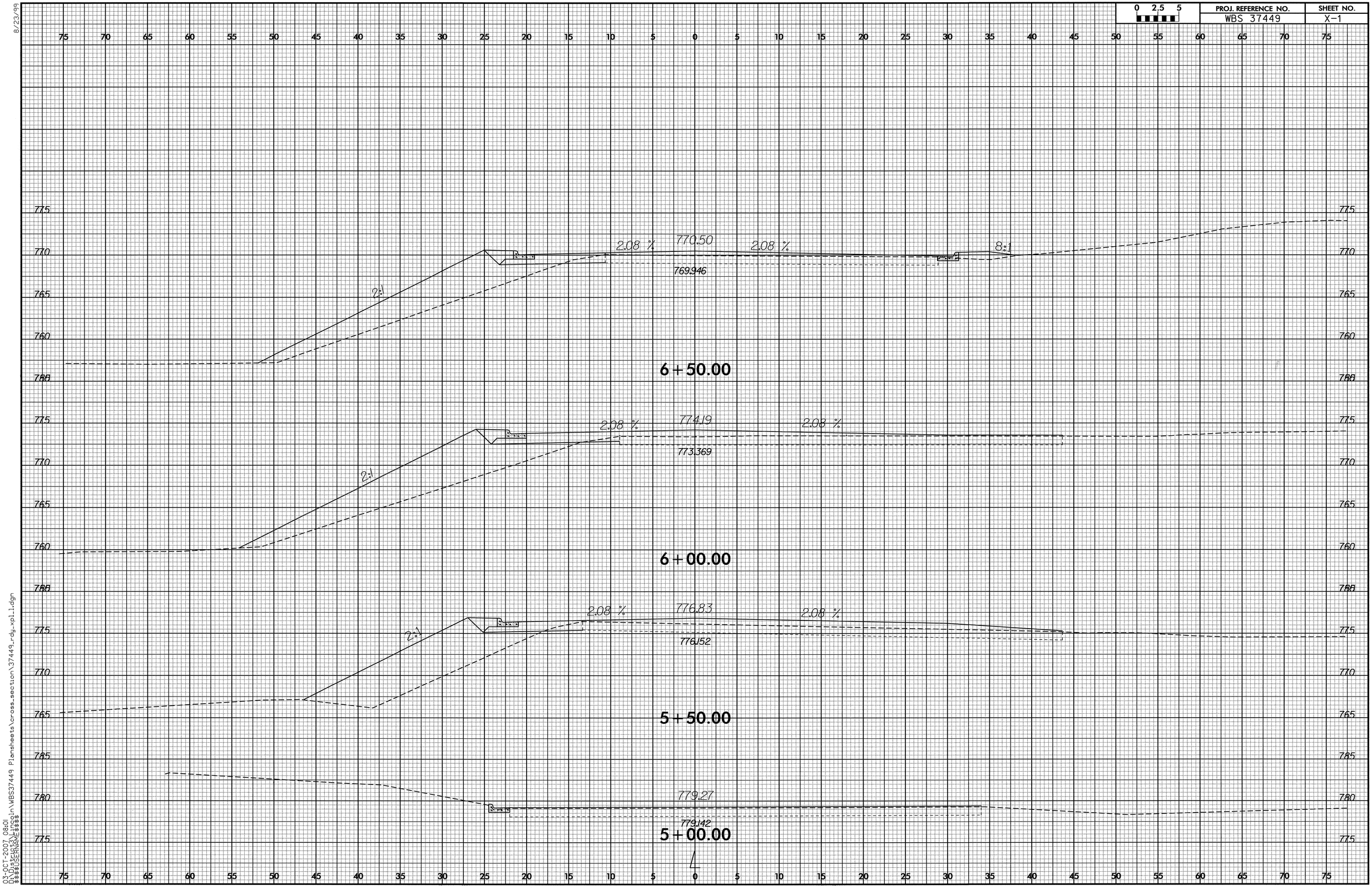

03-OCT-2007 08:01
D:\projects\jln\WBS37449 Planshests\cross_section\37449_rdy_xpl_1.dgn
$$$$USERNAME$$$$

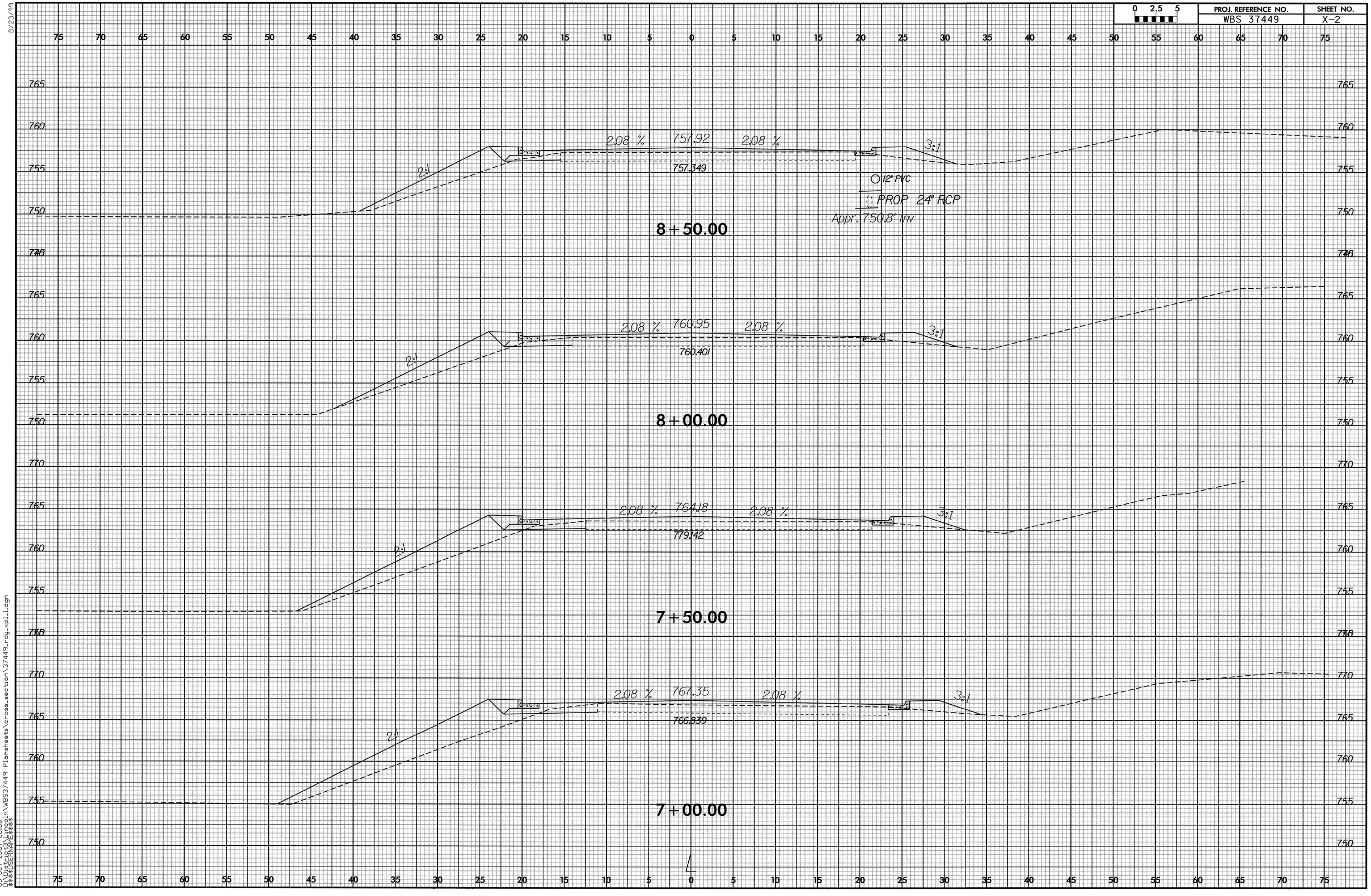

8/23/99

03-OCT-2007 08:00
D:\District3\Lincoln\WBS37449 Plansheets\cross_section\37449_rdy_xpl1.dgn
$$$$USERNAME$$$$

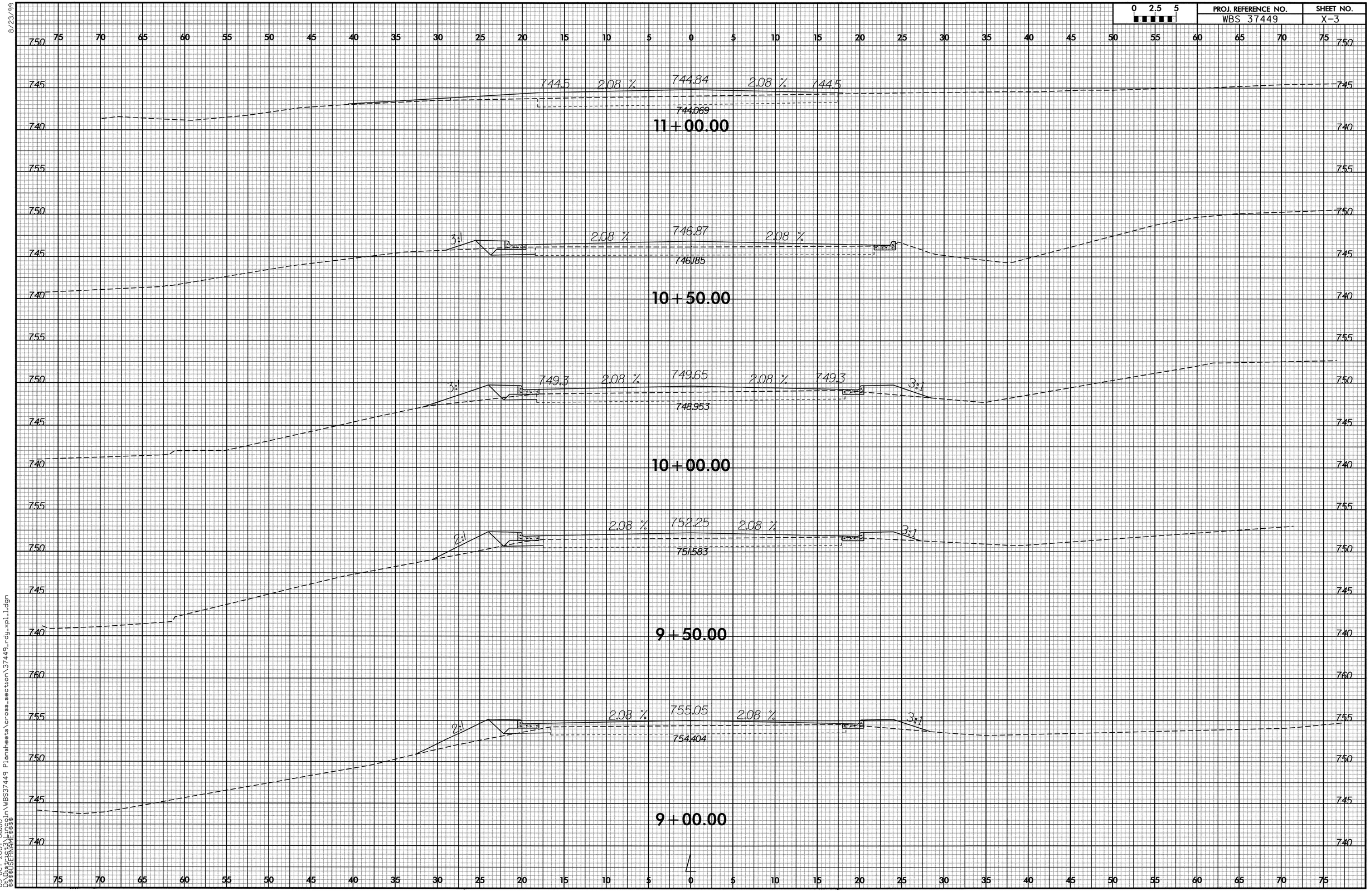

8/23/99

03-OCT-2007 08:00
D:\District3\Lincoln\WBS37449 Plansheets\cross_section\37449_rdy_xpl_1.dgn
$$$$USERNAME$$$$

PROJ. REFERENCE NO.	SHEET NO.
WBS 37449	X-4

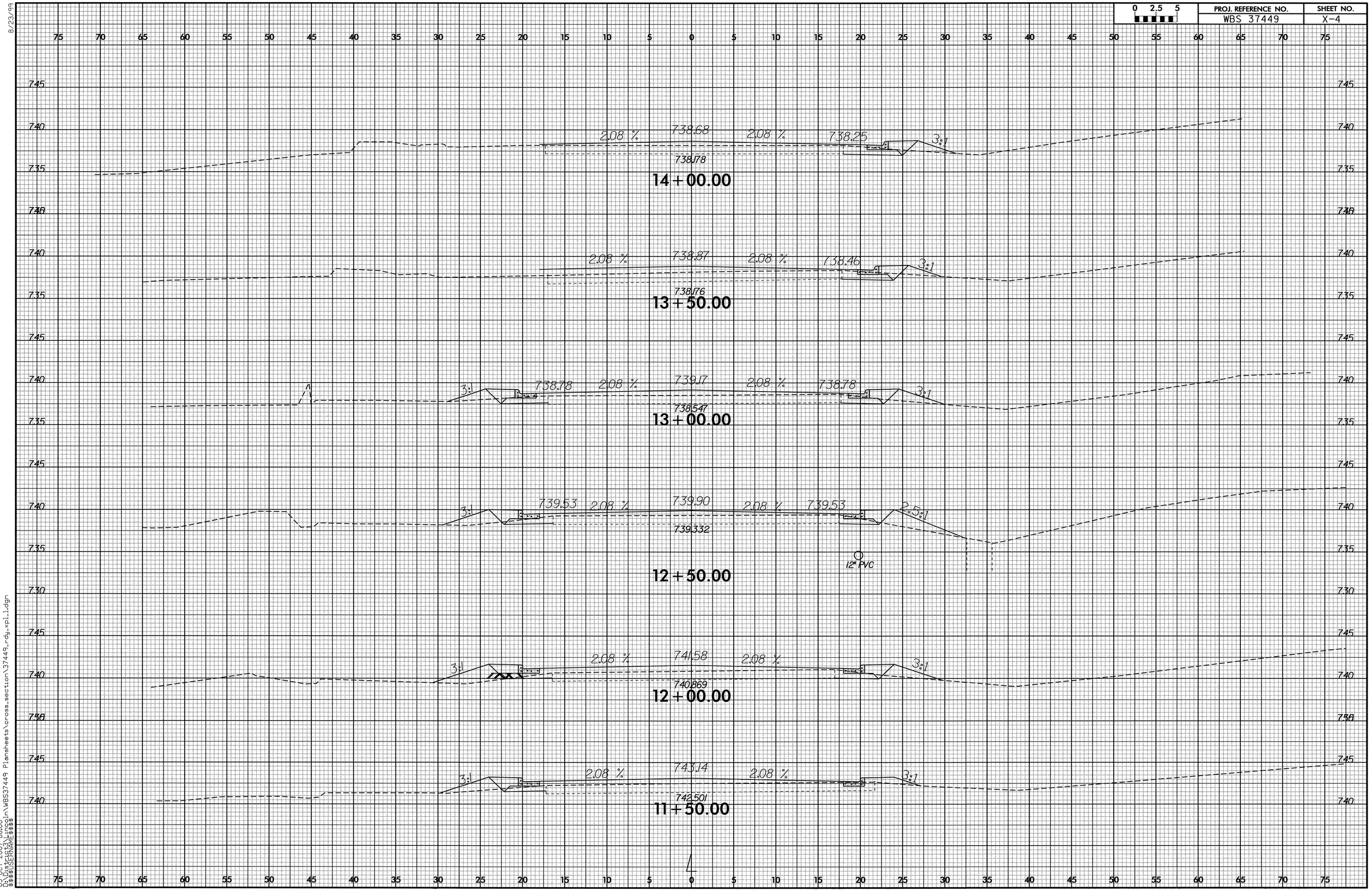

8/23/99

03-OCT-2007 08:00
D:\District3\Lincoln\WBS37449 Plansheets\cross_section\37449_rdy_xpl_1.dgn
$$$$USERNAME$$$$

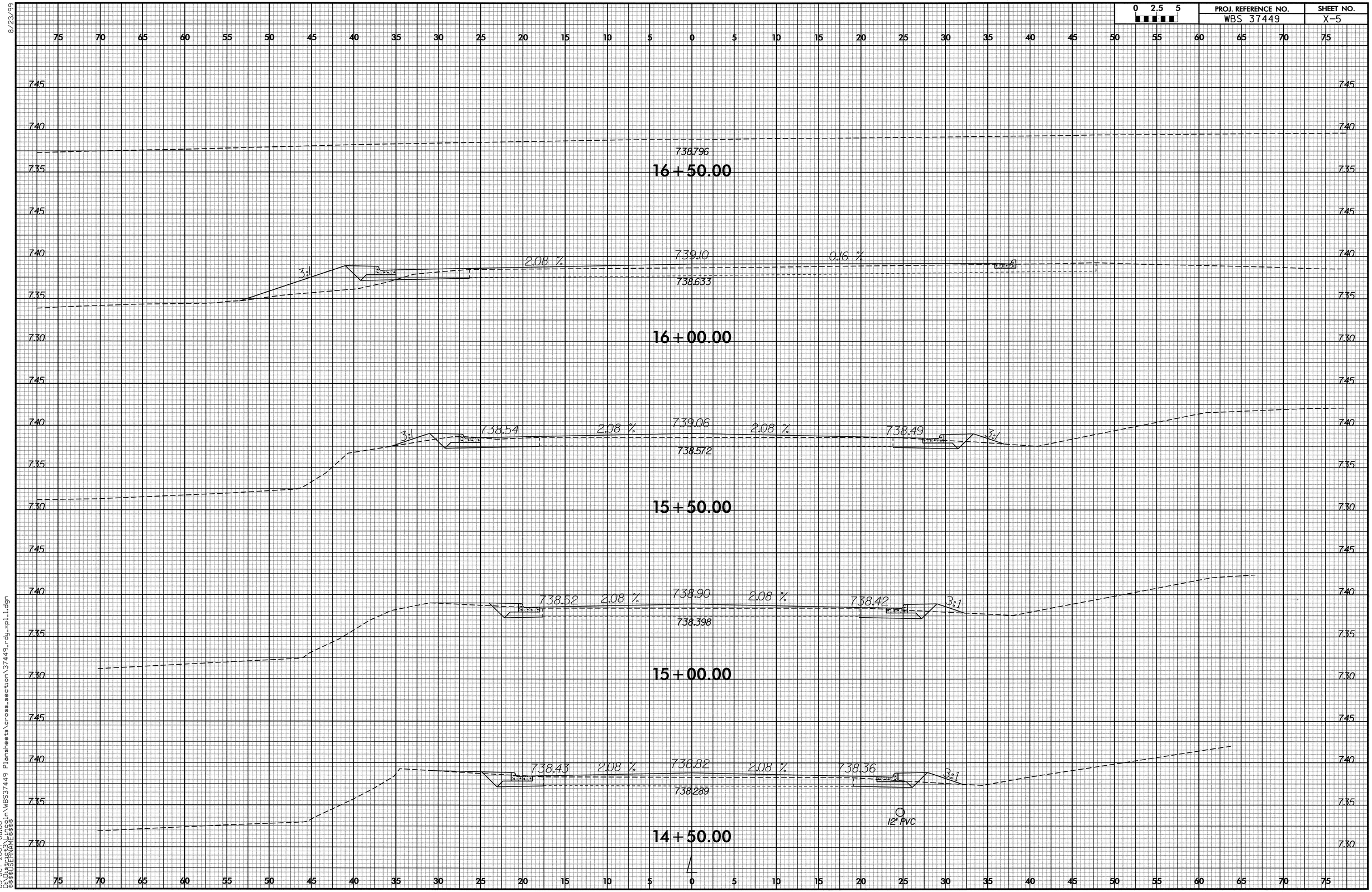

8/23/99

03-OCT-2007 08:00
D:\District3\Lincoln\WBS37449 Plansheets\cross_section\37449_rdy_xpl_1.dgn
$$$$USERNAME$$$$

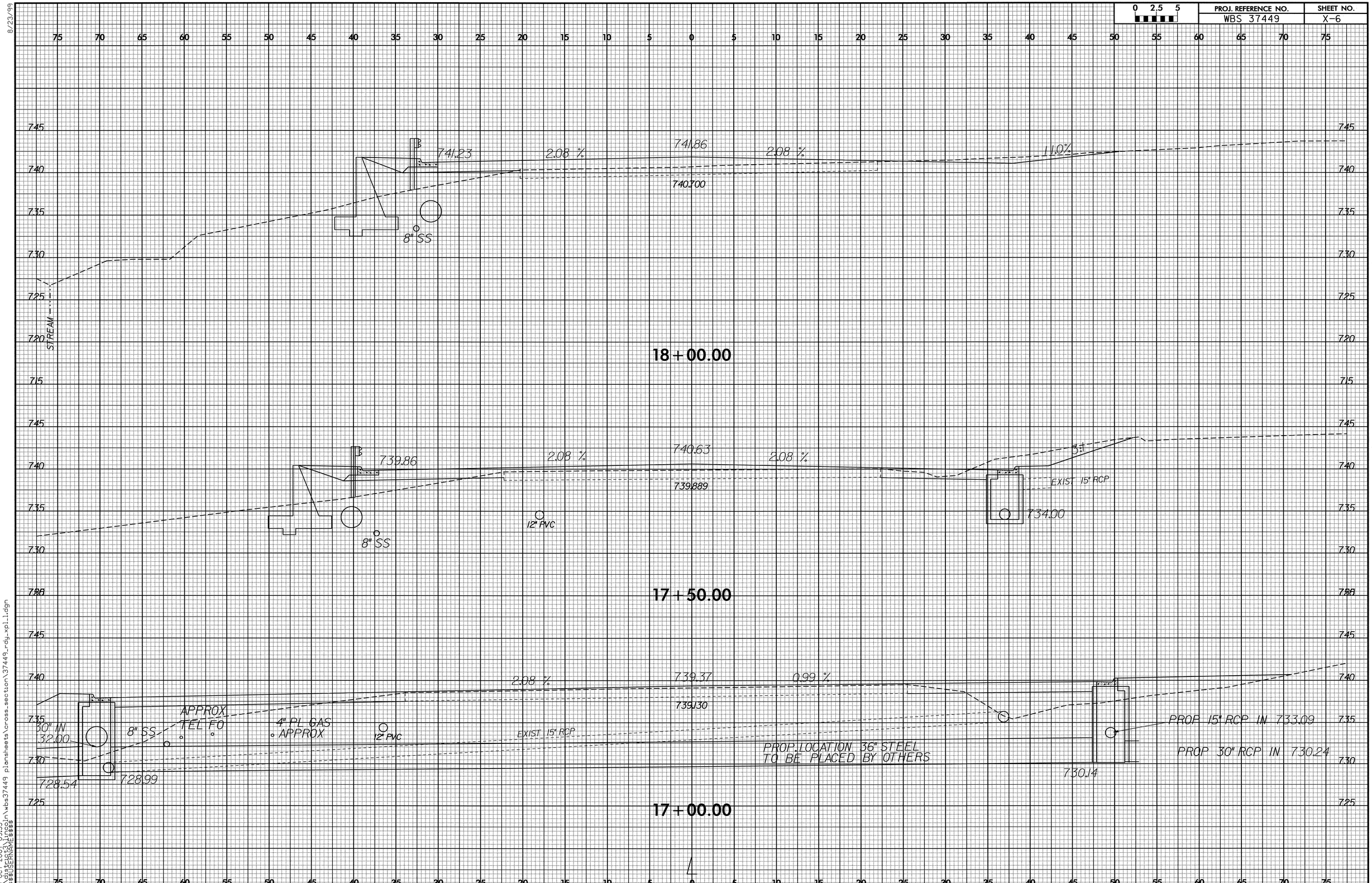

8/23/99

04-OCT-2007 09:53
d:\district3\lincoln\wbs37449 plansheets\cross_section\37449_rdy_xpl1.dgn
$$$$USERNAME$$$$

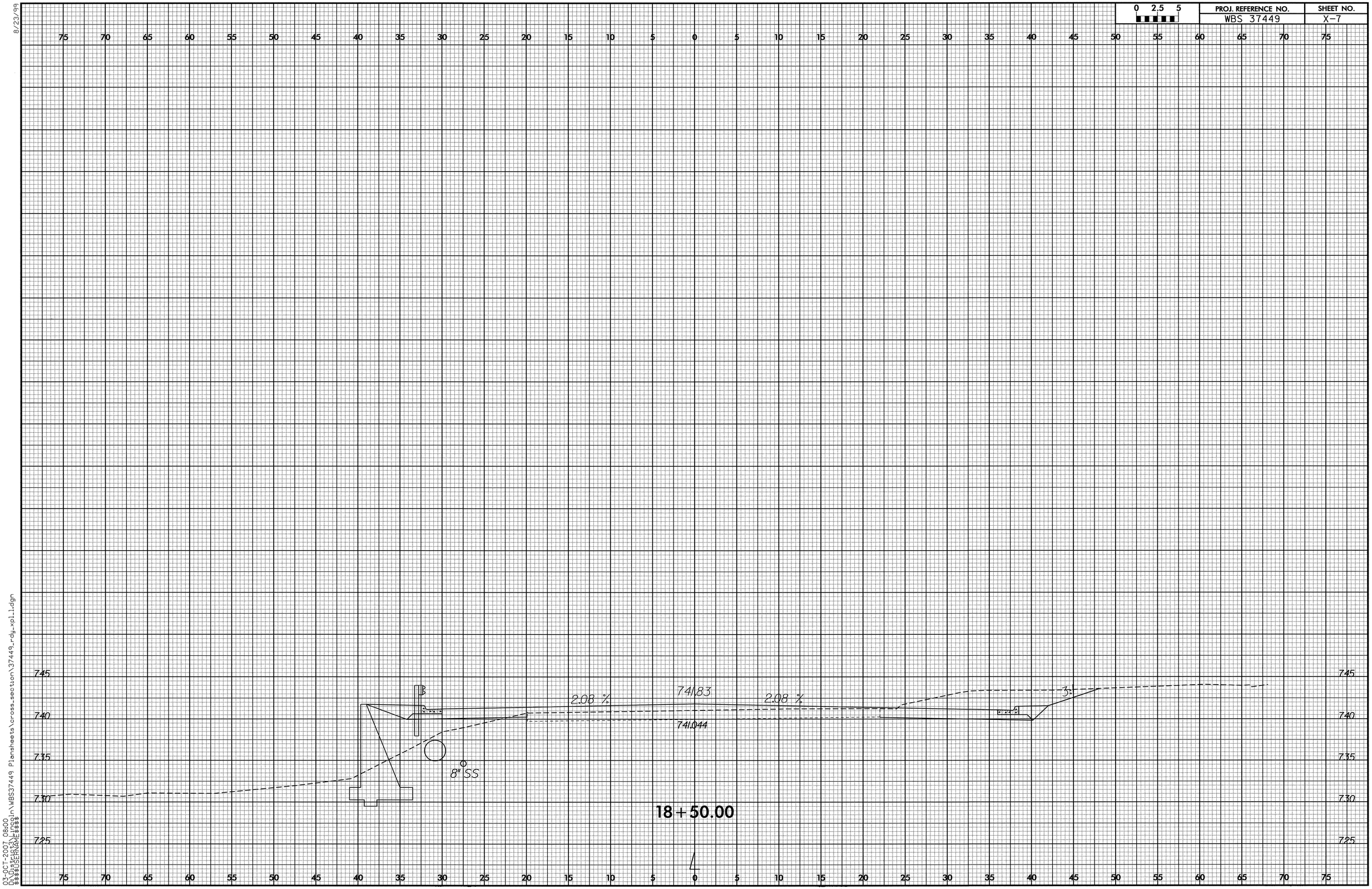

03-OCT-2007 08:00
D:\District3\Lincoln\WBS37449 Plansheets\cross_section\37449_rdy_xpl1.dgn
$$$$USERNAME$$$$

8/23/99

0 2.5 5	PROJ. REFERENCE NO.	SHEET NO.
	WBS 37449	X-8

STREAM

741.56

2.08 %

742.19

2.08 %

741.44

3:1

741.390

19+00.00

03-OCT-2007 08:00
D:\projects\WBS37449 Plansheets\cross_section\37449_rdy_xpl1.dgn
$$$$USERNAME$$$$

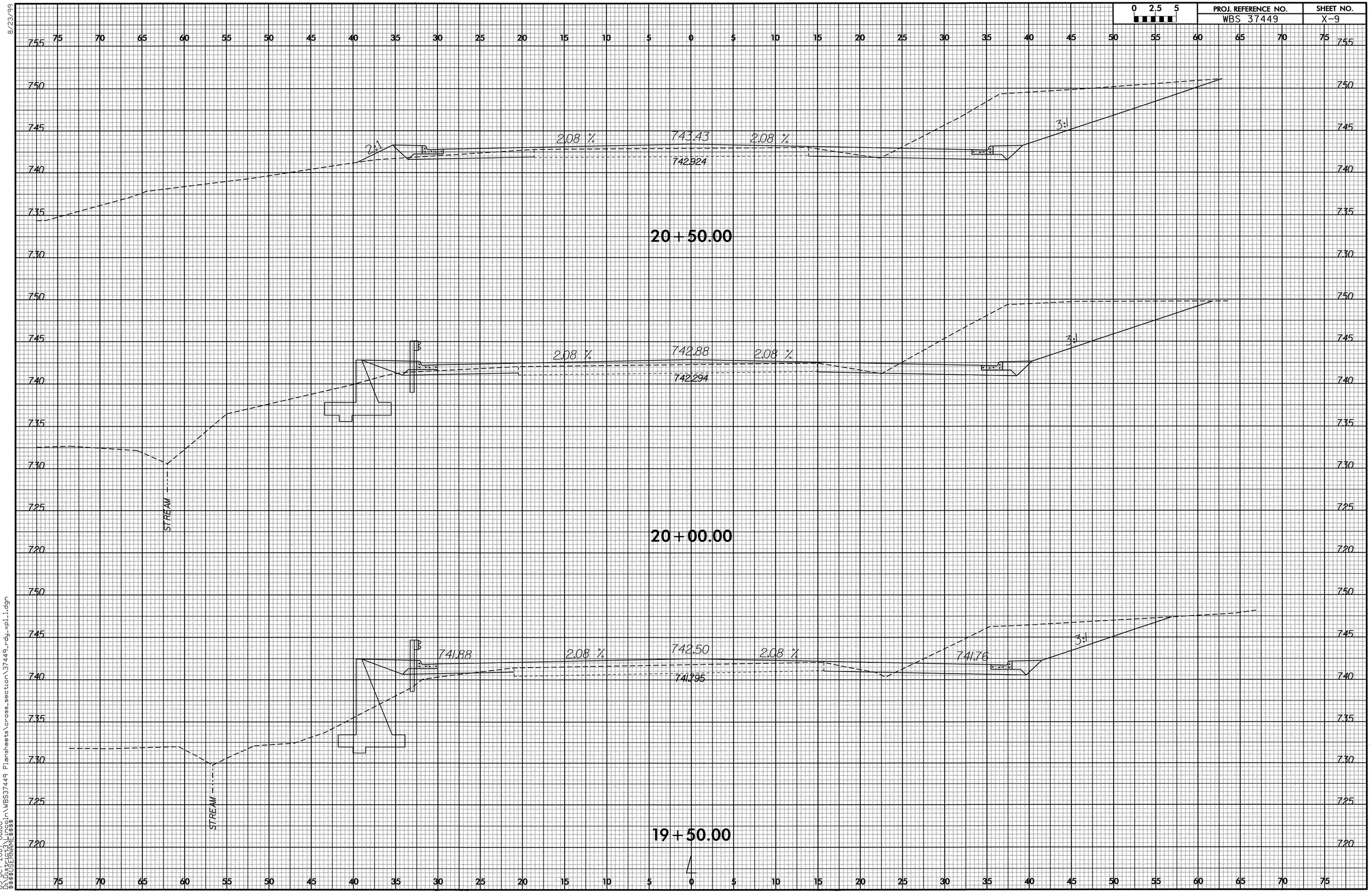

8/23/99

03-OCT-2007 08:00
D:\District3\Lincoln\WBS37449 Plansheets\cross_section\37449_rdy_xpl_1.dgn
$$$$USERNAME$$$$

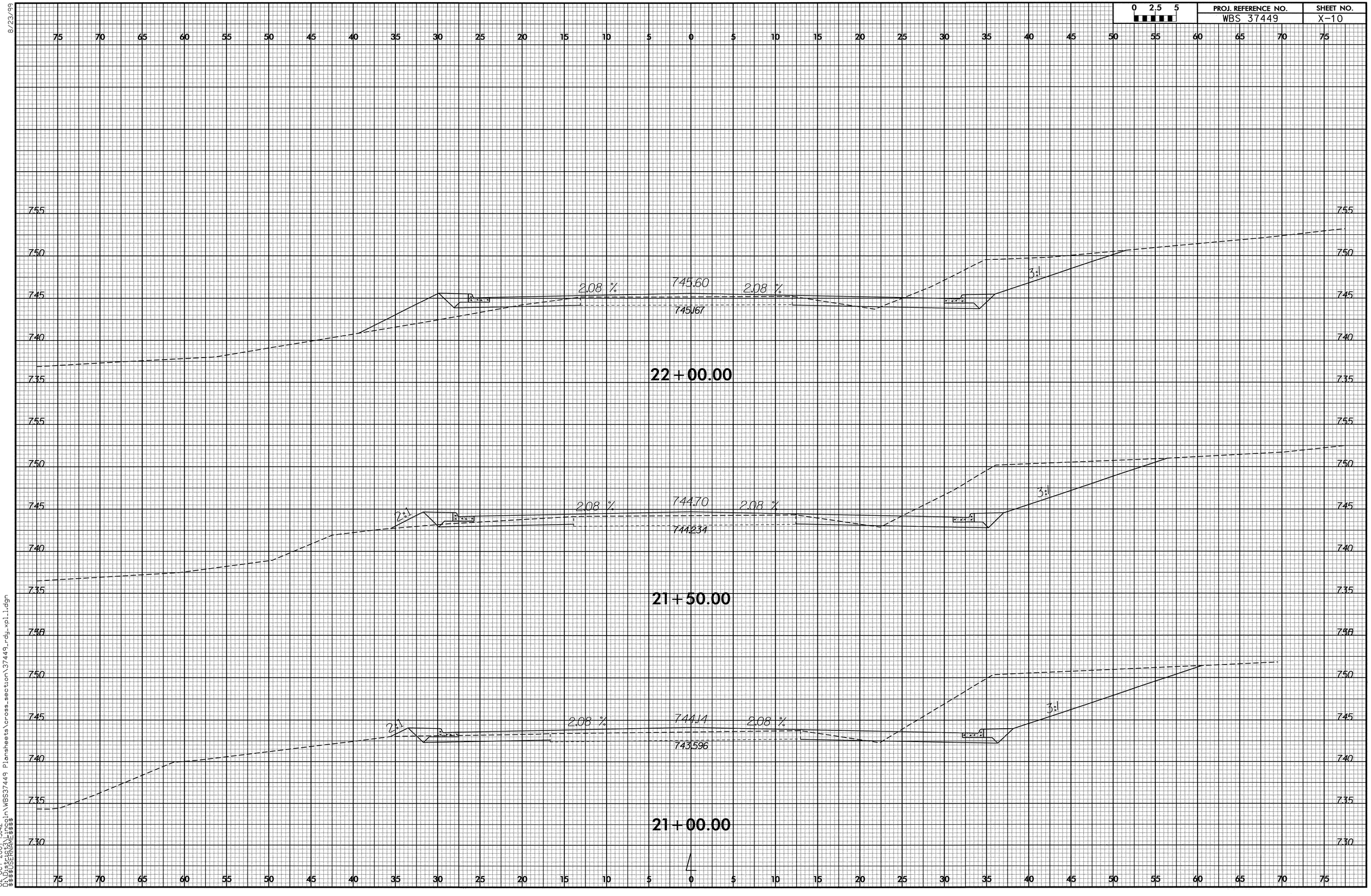

8/23/99

02-OCT-2007 15:42
D:\District3\Lincoln\WBS37449 Plansheets\cross_section\37449_rdy_xpl1.dgn
$$$$USERNAME$$$$

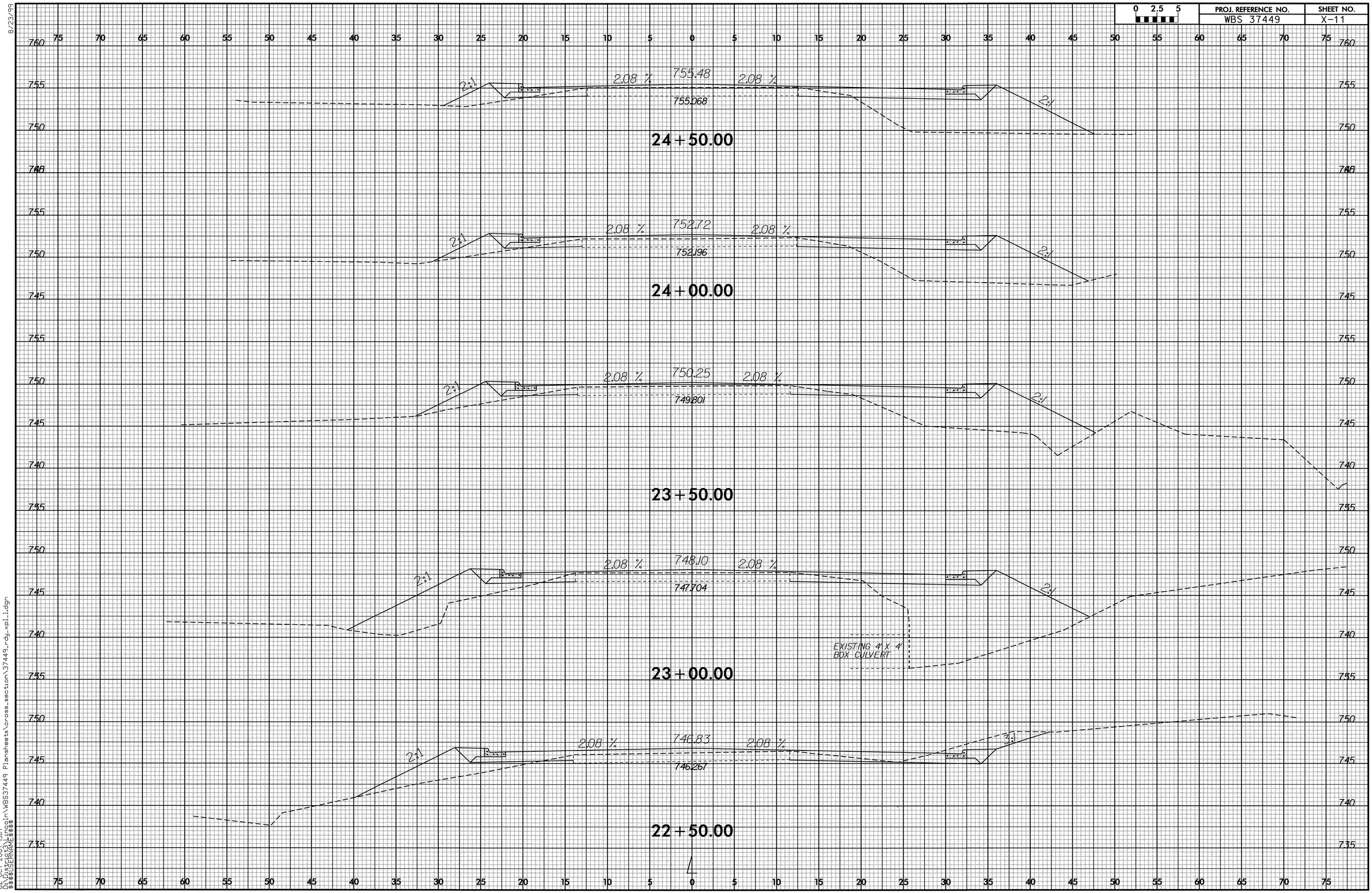

8/23/99

02-OCT-2007 15:17
D:\District3\Lincoln\WBS37449 Plansheets\cross_section\37449_rdy_xpl1.dgn
$$$$USERNAME$$$$

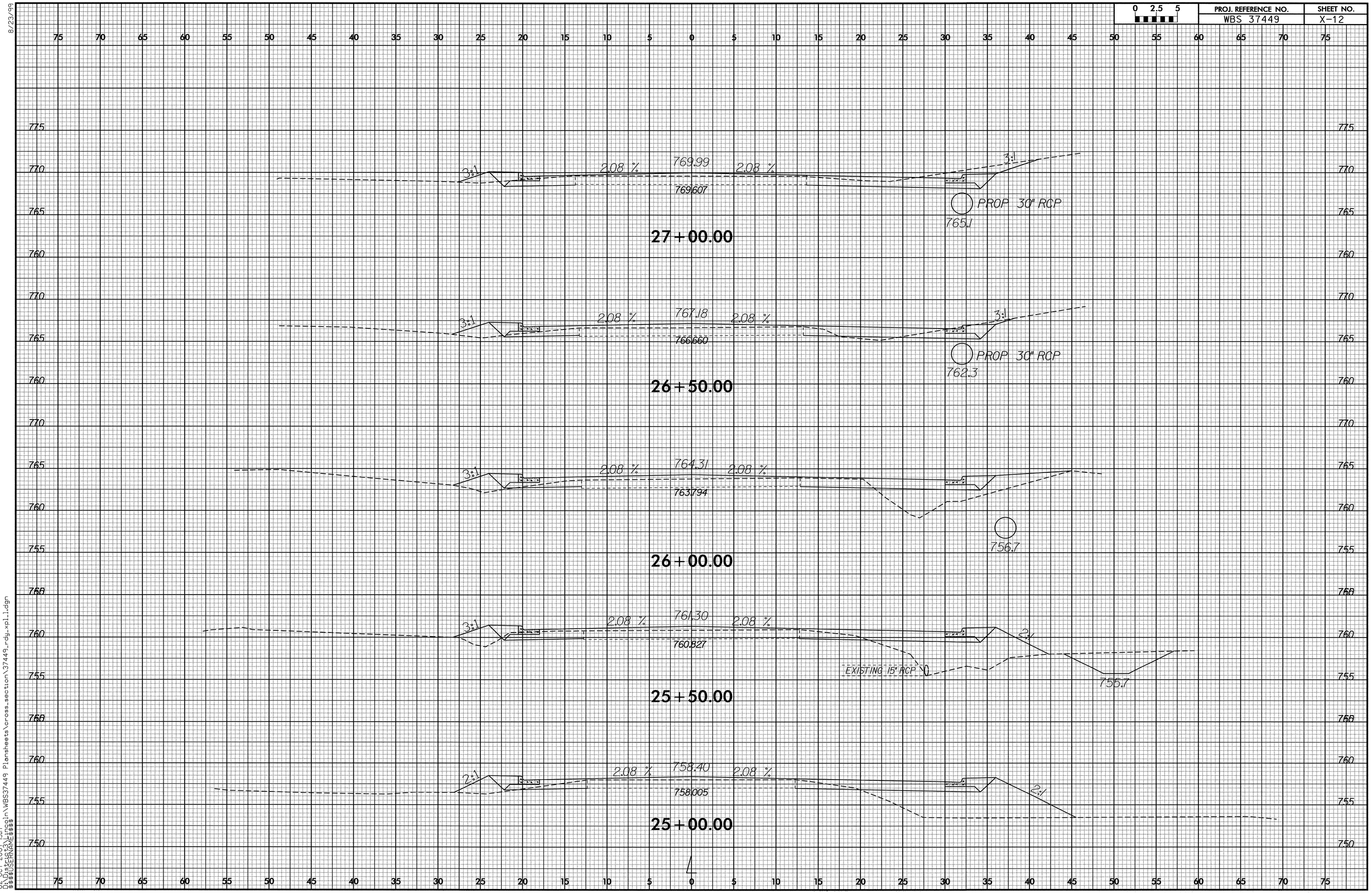

8/23/99

02-OCT-2007 15:17
D:\District3\Lincoln\WBS37449 Plansheets\cross_section\37449_rdy_xpl_1.dgn
$$$$USERNAME$$$$

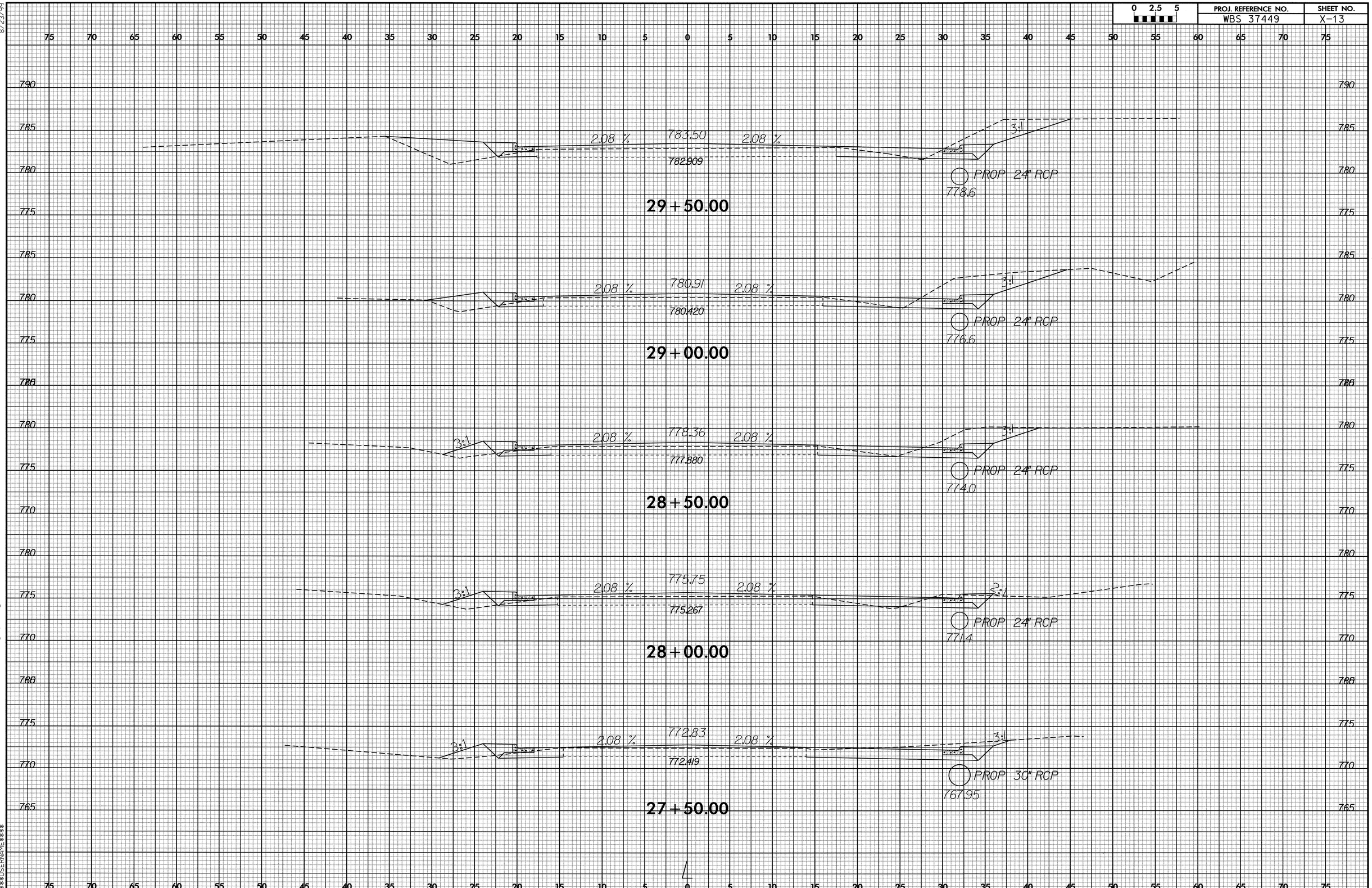

8/23/99

02-OCT-2007 13:40
D:\District3\Lincoln\WBS37449 Plansheets\cross_section\37449_rdy_xpl1.dgn
$$$$USERNAME$$$$

PROJ. REFERENCE NO.	SHEET NO.
WBS 37449	X-14

8/23/99

02-OCT-2007 13:40
D:\District3\Lincoln\WBS37449 Plansheets\cross_section\37449_rdy_xpl1.dgn
$$$$USERNAME$$$$

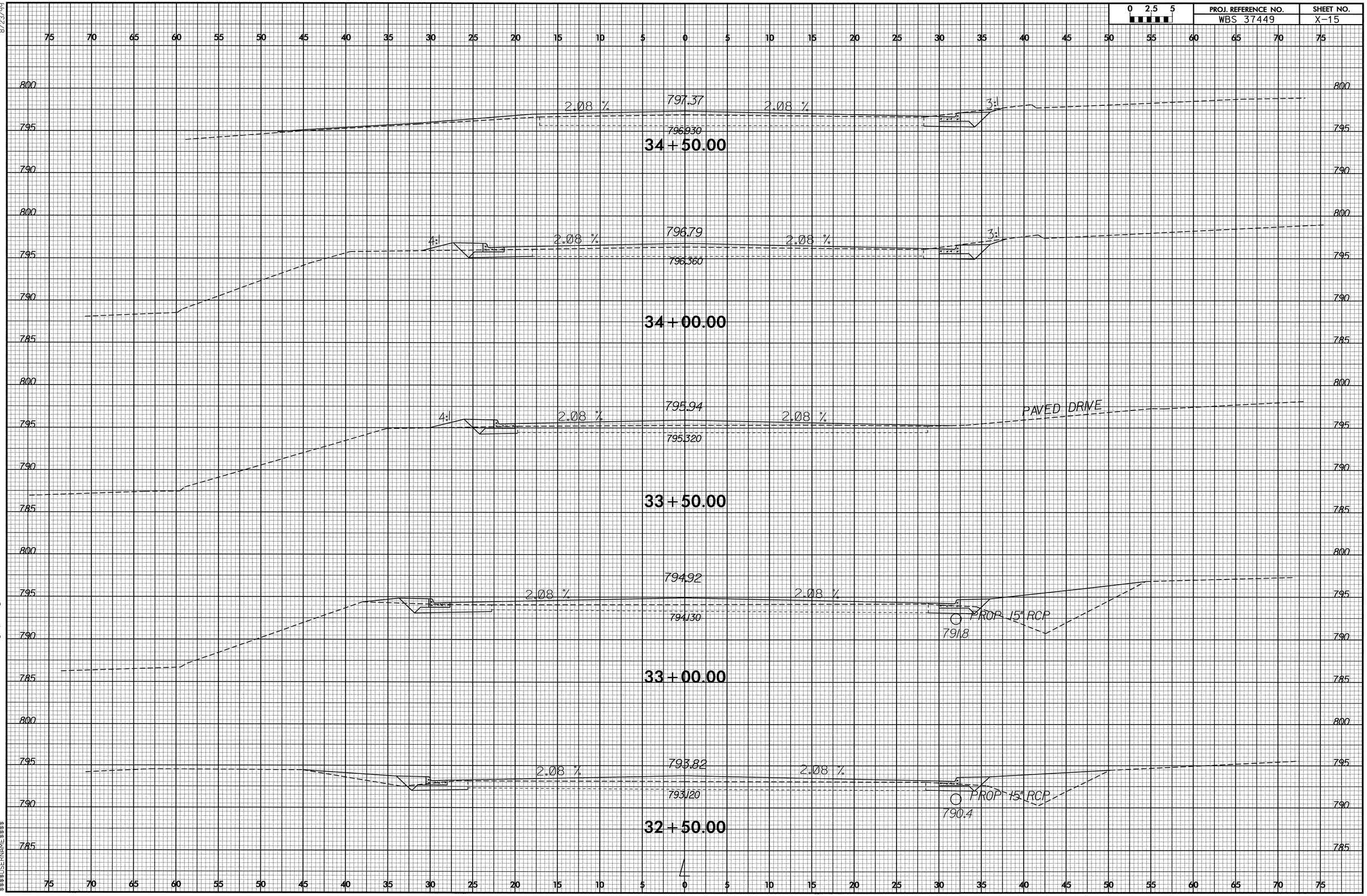

8/23/99

02-OCT-2007 13:40
D:\District3\Lincoln\WBS37449 Plansheets\cross_section\37449_rdy_xpl1.dgn
$$$$USERNAME$$$$

PROJ. REFERENCE NO.	SHEET NO.
WBS 37449	X-16

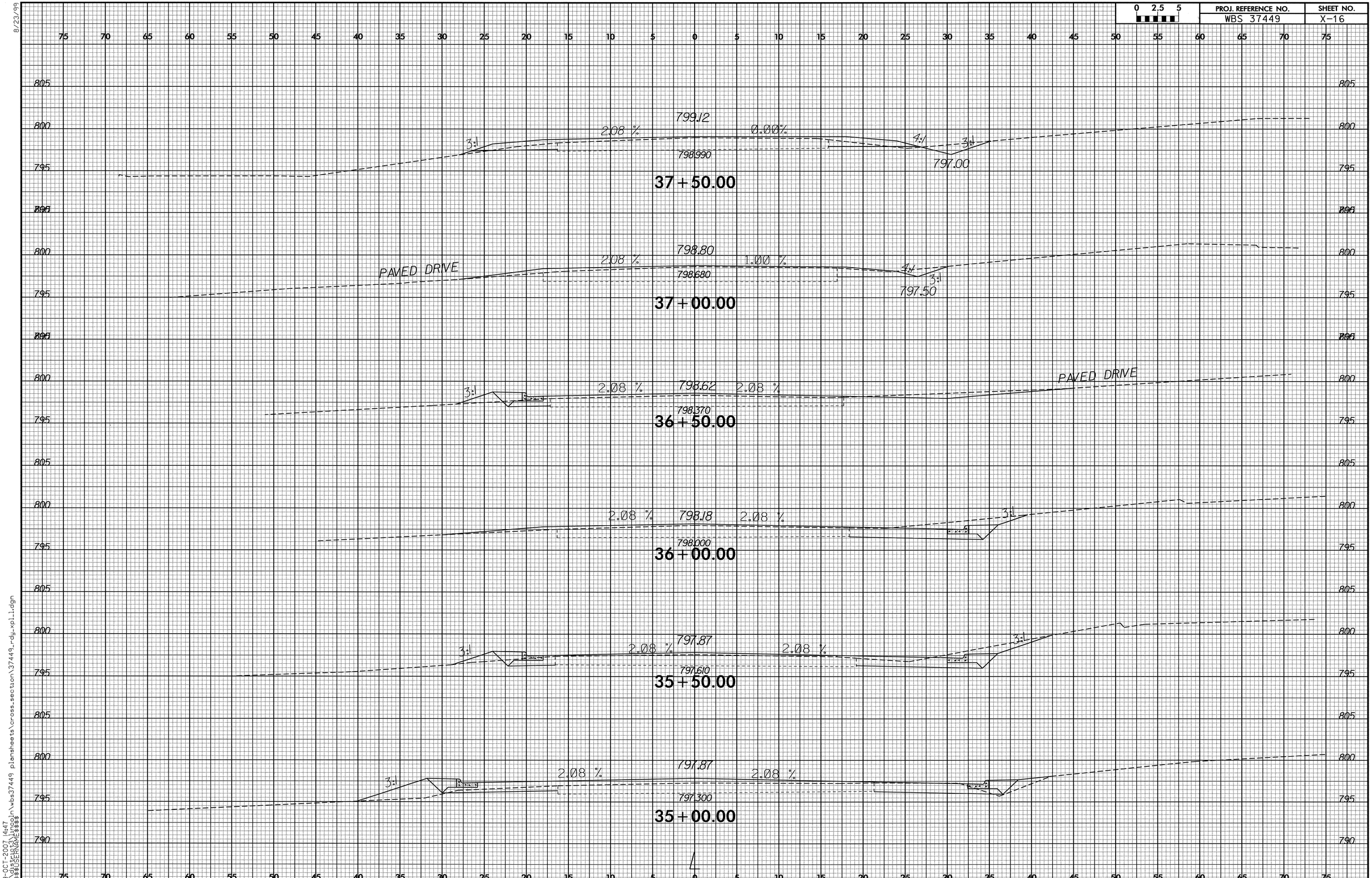

8/23/99

09-OCT-2007 14:47
d:\district3\lincoln\wbs37449 plansheets\cross_section\37449_rdy_xpl1.dgn
$$$$USERNAME$$$$

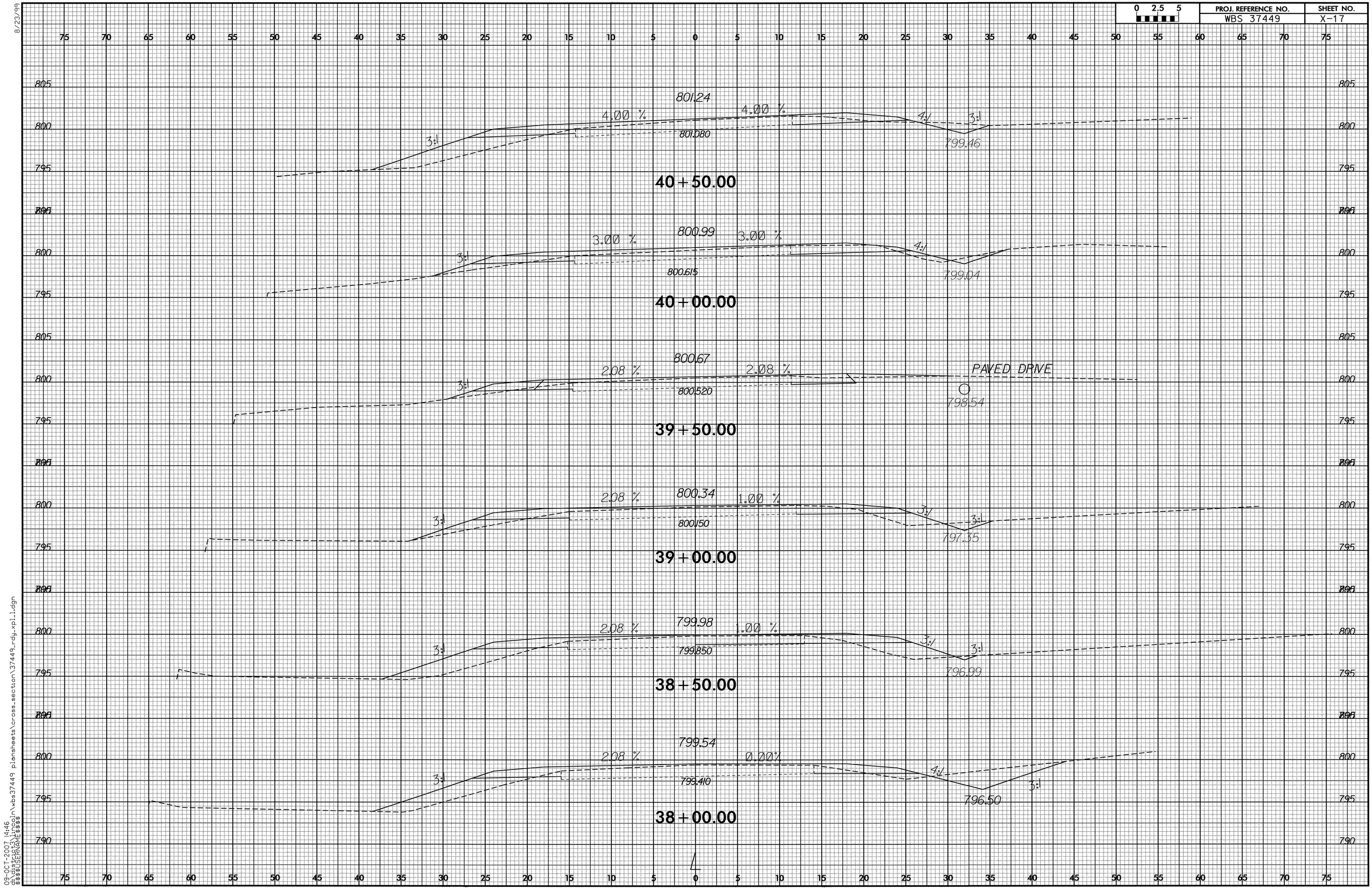

8/23/99

09-OCT-2007 14:46
d:\district3\lincoln\wbs37449 plansheets\cross_section\37449_rdy_xpl1.dgn
$$$$USERNAME$$$$

8/23/99

0 2.5 5	PROJ. REFERENCE NO.	SHEET NO.
	WBS 37449	X-18

75 70 65 60 55 50 45 40 35 30 25 20 15 10 5 0 5 10 15 20 25 30 35 40 45 50 55 60 65 70 75

805 800 795 790

43+50.00

43+00.00

42+50.00

42+00.00

41+50.00

801.34

5.00 %

5.00 %

4:1

3:1

801.200

799.29

41+00.00

75 70 65 60 55 50 45 40 35 30 25 20 15 10 5 0 5 10 15 20 25 30 35 40 45 50 55 60 65 70 75

03-OCT-2007 09:45
$$$$USERNAME$$$$