T:\DDC Folder\CURRENT\District1\35156.1.1\Division\Learth.txt

PROJ. REFERENCE NO.	SHEET NO.
W-4404	X-0

STATE OF NORTH CAROLINA
DIVISION OF HIGHWAYS

NOTE: EMBANKMENT COLUMN INCLUDES BACKFILL FOR UNDERCUT

CROSS-SECTION SUMMARY

Station L	Uncl. Exc. (cu. yd.)	Embt (cu. yd.)
11+00.00	0	0
11+50.00	44	0
12+00.00	37	0
12+50.00	35	0
13+00.00	34	0
13+50.00	34	0
14+00.00	39	0
14+50.00	36	0
15+00.00	84	0
15+50.00	276	0
16+00.00	524	41
16+50.00	686	116
17+00.00	777	158
17+50.00	809	172
18+00.00	816	180
18+50.00	756	150
19+00.00	593	105
19+50.00	419	84
20+00.00	329	48
20+50.00	295	12
21+00.00	227	1
21+50.00	172	0
22+00.00	5	1
22+50.00	291	0
23+00.00	231	1
23+50.00	0	0
24+00.00	132	51
24+50.00	91	24
25+00.00	162	0
25+50.00	231	1
26+00.00	425	2
26+50.00	415	1
27+00.00	379	0
27+50.00	364	0
28+00.00	316	0
28+50.00	139	0
29+00.00	70	1
29+50.00	119	11
30+00.00	0	0
30+50.00	142	22
31+00.00	93	0
31+50.00	131	0
32+00.00	107	0
32+50.00	94	0
33+00.00	119	0
33+50.00	141	0
34+00.00	0	0
34+50.00	162	1
35+00.00	30	1
35+50.00	29	1
36+00.00	21	0
36+50.00	16	0
TOTAL	11477	1185

Station Y1	Uncl. Exc. (cu. yd.)	Embt (cu. yd.)
11+00.00	0	0
11+50.00	27	14
12+00.00	24	18
12+50.00	26	32
13+00.00	28	56
13+50.00	32	39
14+00.00	33	2
14+50.00	29	2
15+00.00	27	2
15+50.00	30	5
16+00.00	28	17
16+50.00	16	57
17+00.00	12	82
TOTAL	312	326

Station Y2	Uncl. Exc. (cu. yd.)	Embt (cu. yd.)
11+50.00	0	0
12+00.00	12	6
12+50.00	9	9
13+00.00	9	10
13+50.00	9	10
14+00.00	10	11
14+50.00	10	12
15+00.00	10	12
15+50.00	10	12
16+00.00	10	11
16+50.00	9	10
17+00.00	10	7
	11	2
TOTAL	119	112

Station Y3	Uncl. Exc. (cu. yd.)	Embt (cu. yd.)
11+50.00	0	0
12+00.00	24	18
12+50.00	20	38
13+00.00	14	50
13+50.00	11	51
14+00.00	9	23
TOTAL	78	180

Approximate quantities only. Unclassified excavation, borrow excavation, shoulder borrow, fine grading, clearing and grubbing, breaking of existing pavement and removal of existing pavement will be paid for at the lump sum price for "Grading".

PROJ. REFERENCE NO.	SHEET NO.
W-4404	X-1

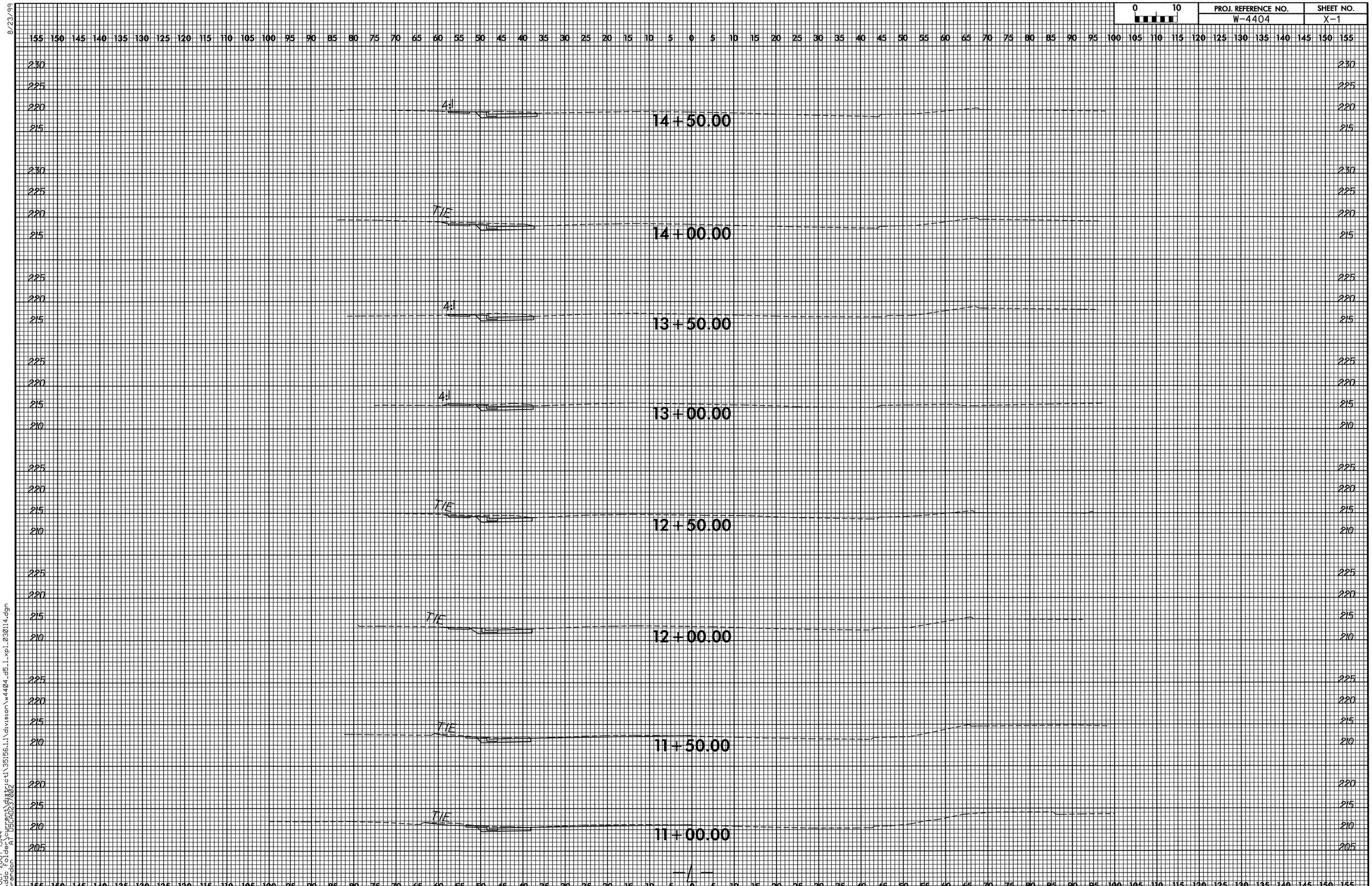

8/23/99
01-OCT-2007 13:44
t:\ddc folder\current\district1\35156.1.1\division\w4404_d5_1_xpl_030114.dgn
mbrandon AT D5CAD237002

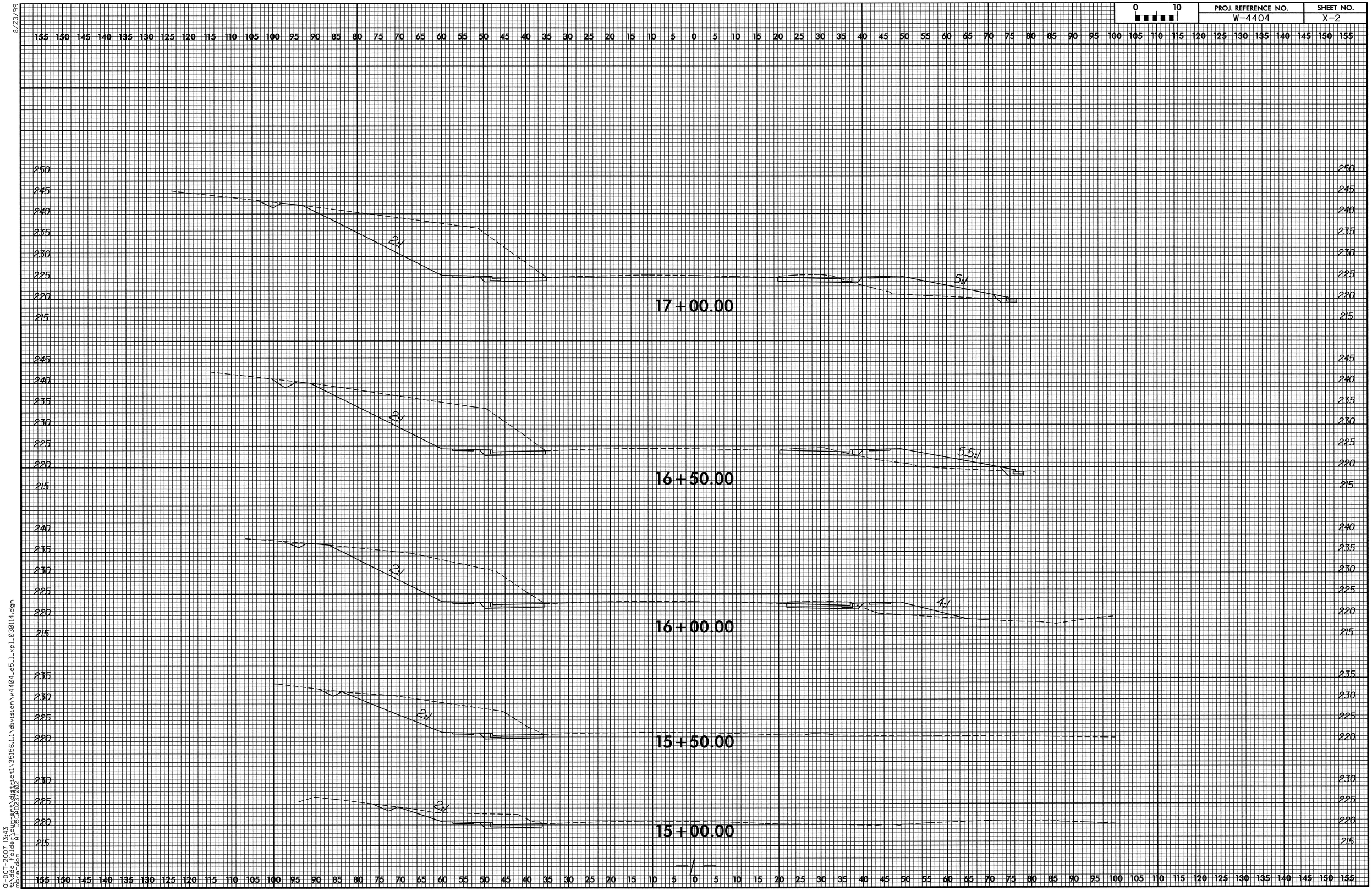

8/23/99
01-OCT-2007 13:43
t:\ddc folder\current\district1\35156.1.1\division\w4404_d5_1.xpl_030114.dgn
mbrandon AT D5CAD237002

PROJ. REFERENCE NO.	SHEET NO.
W-4404	X-3

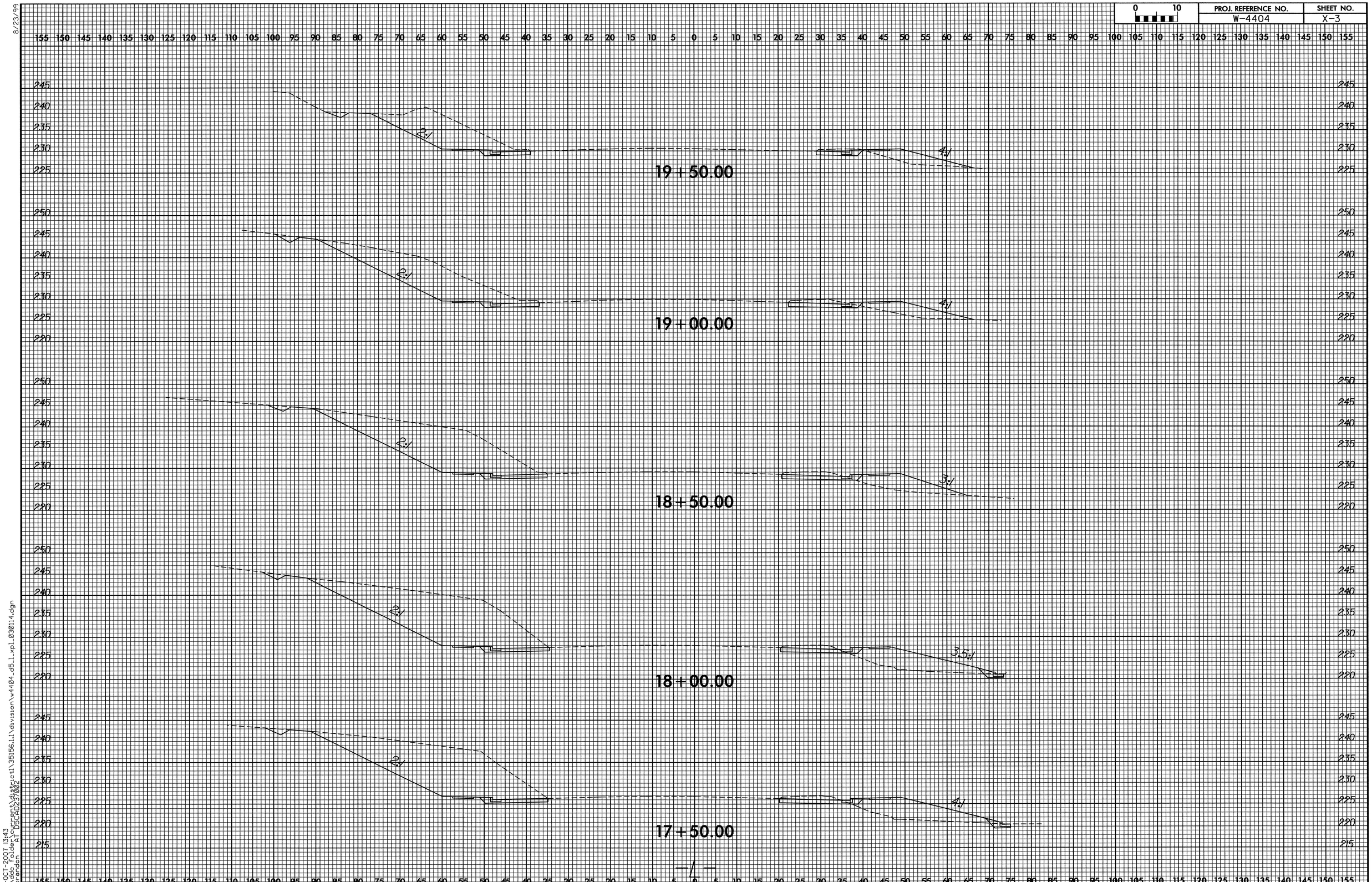

8/23/99

01-OCT-2007 13:43
t:\ddc folder\current\district1\35156.1.1\division\w4404_d5_1_xpl_030114.dgn
mbrandon AT D5CAD237002

PROJ. REFERENCE NO.	SHEET NO.
W-4404	X-4

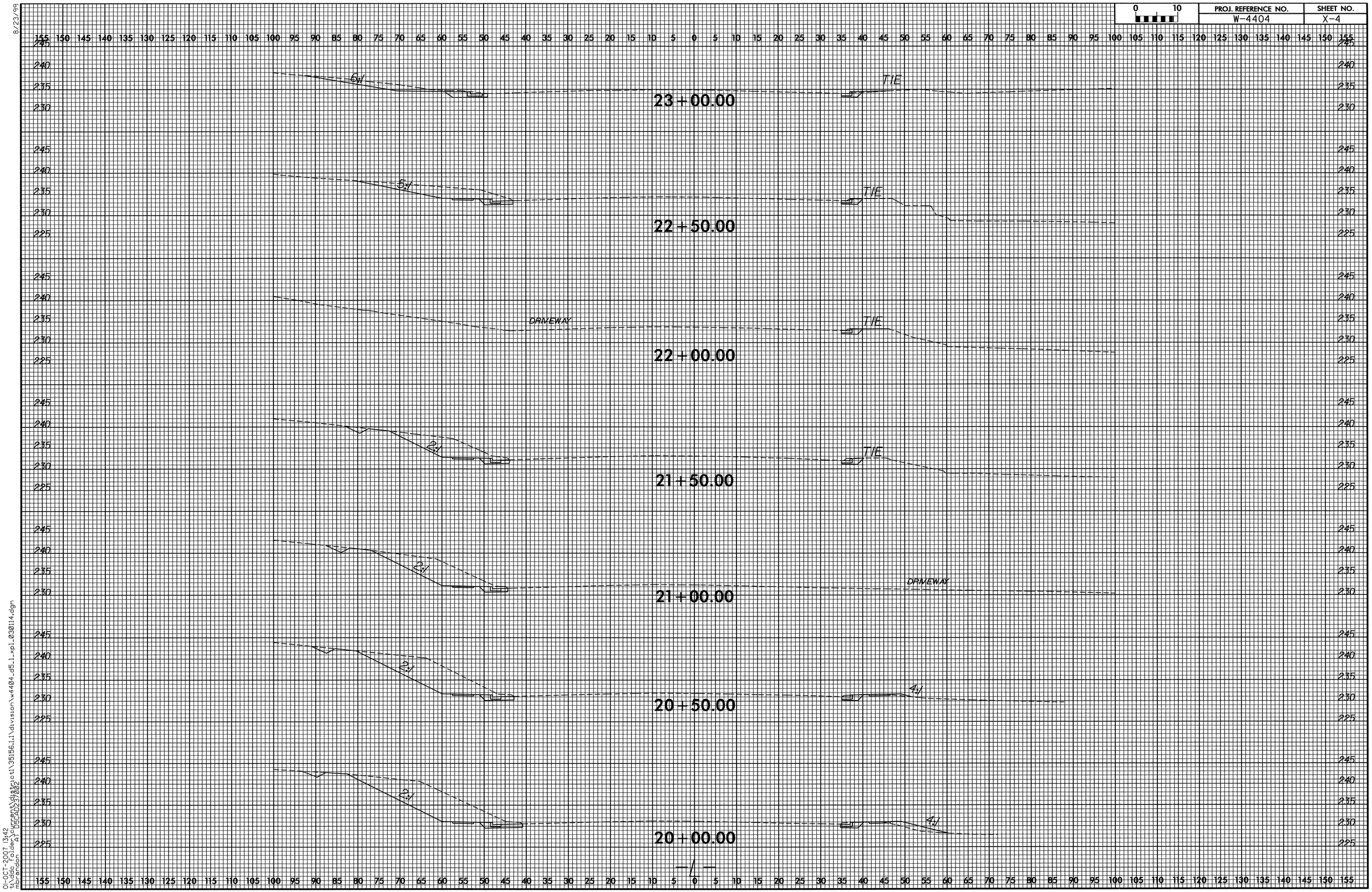

8/23/99
01-OCT-2007 13:42
t:\cadd folder\current\district1\35156.1.1\division\w4404_d5_1.xpl_030114.dgn
mbrandon AT D5CAD237002

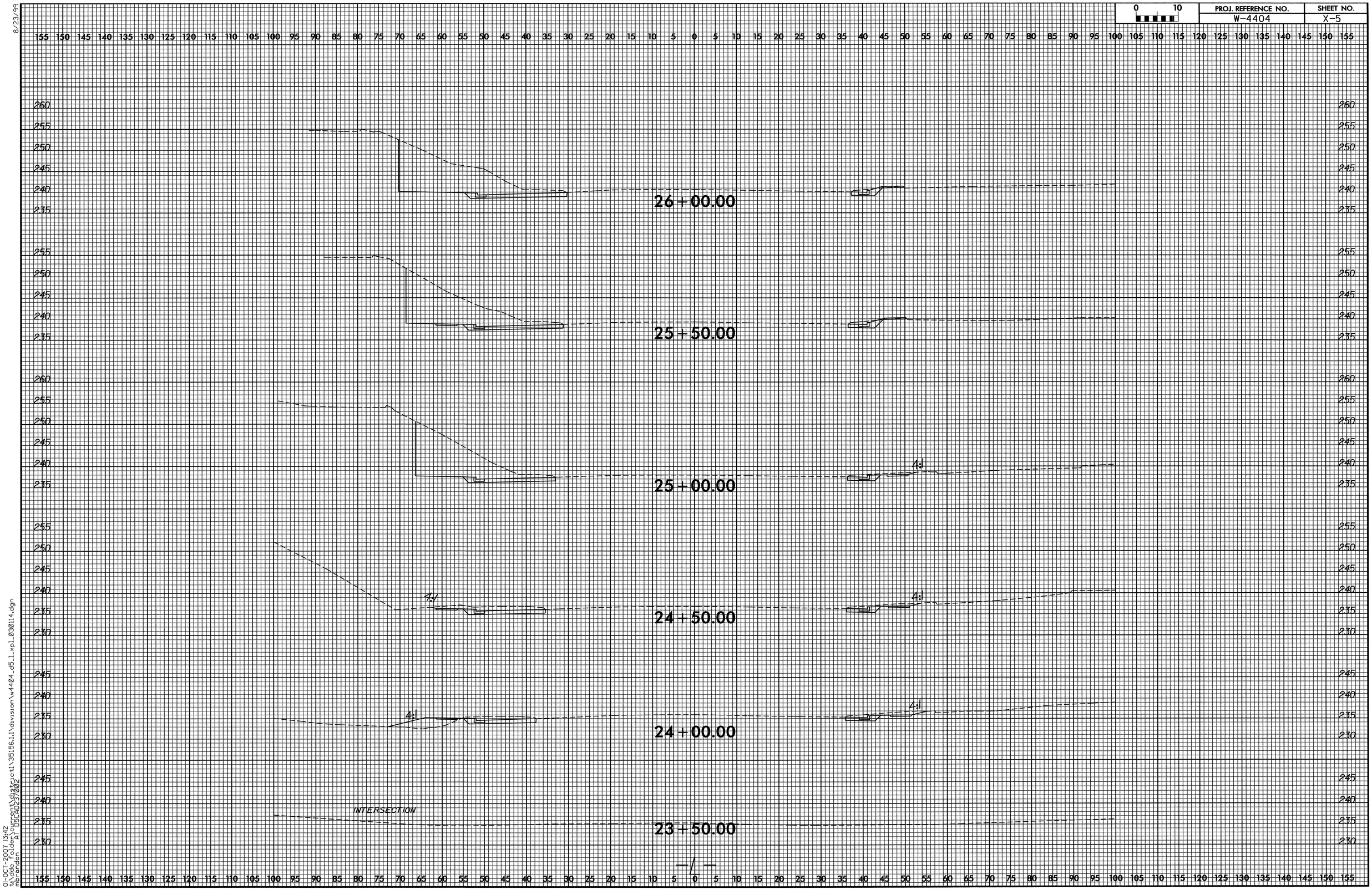

8/23/99
01-OCT-2007 13:42
t:\ddo folder\current\district1\35156.1.1\division\w4404_d5_1_xpl_030114.dgn
mbrandon AT D5CAD237002

PROJ. REFERENCE NO.	SHEET NO.
W-4404	X-6

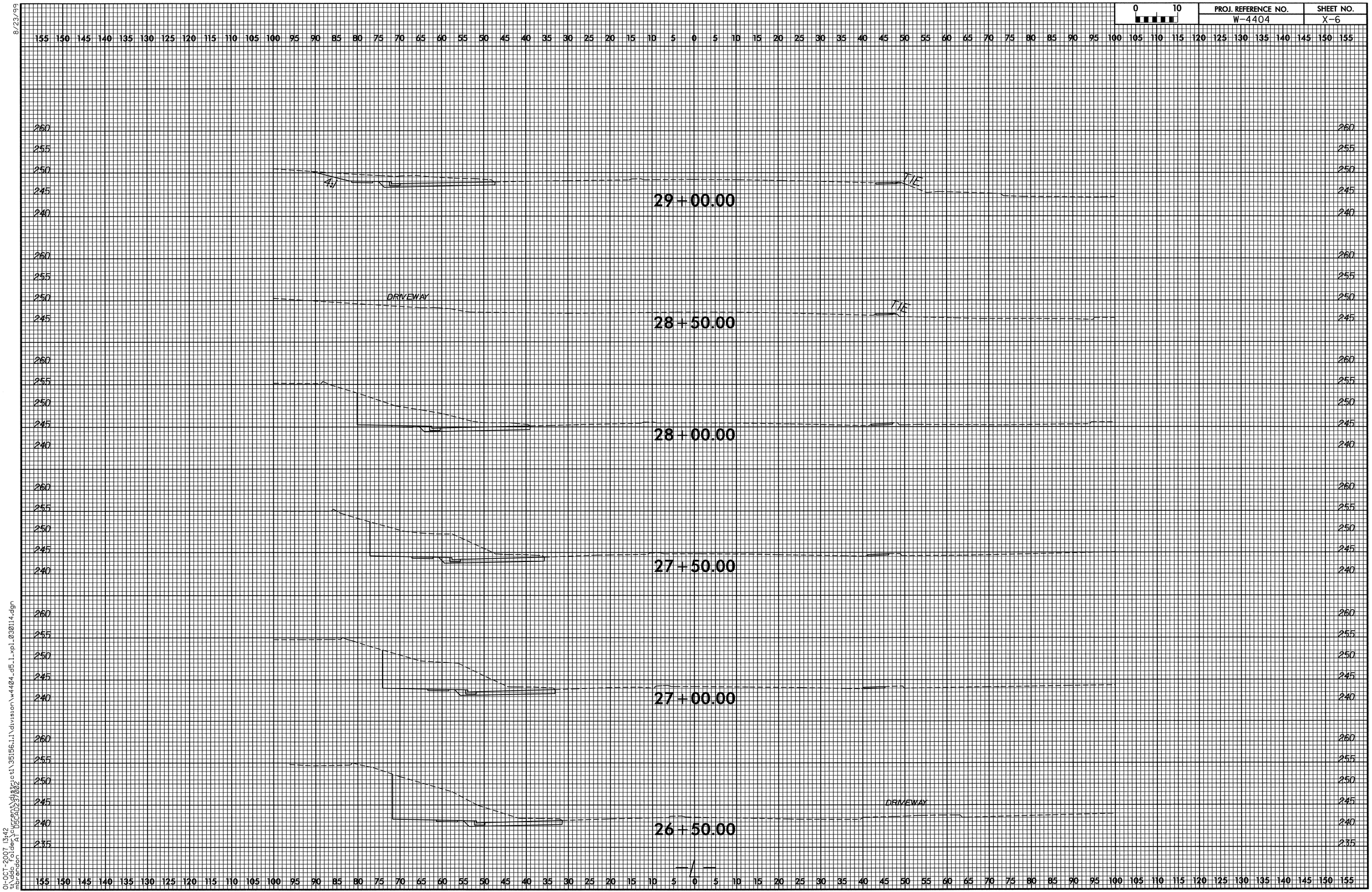

8/23/99

01-OCT-2007 13:42
t:\dda folder\current\district1\35156.1.1\division\w4404_d5_1.xpl_030114.dgn
mbrandon AT D5CAD237002

PROJ. REFERENCE NO.	SHEET NO.
W-4404	X-7

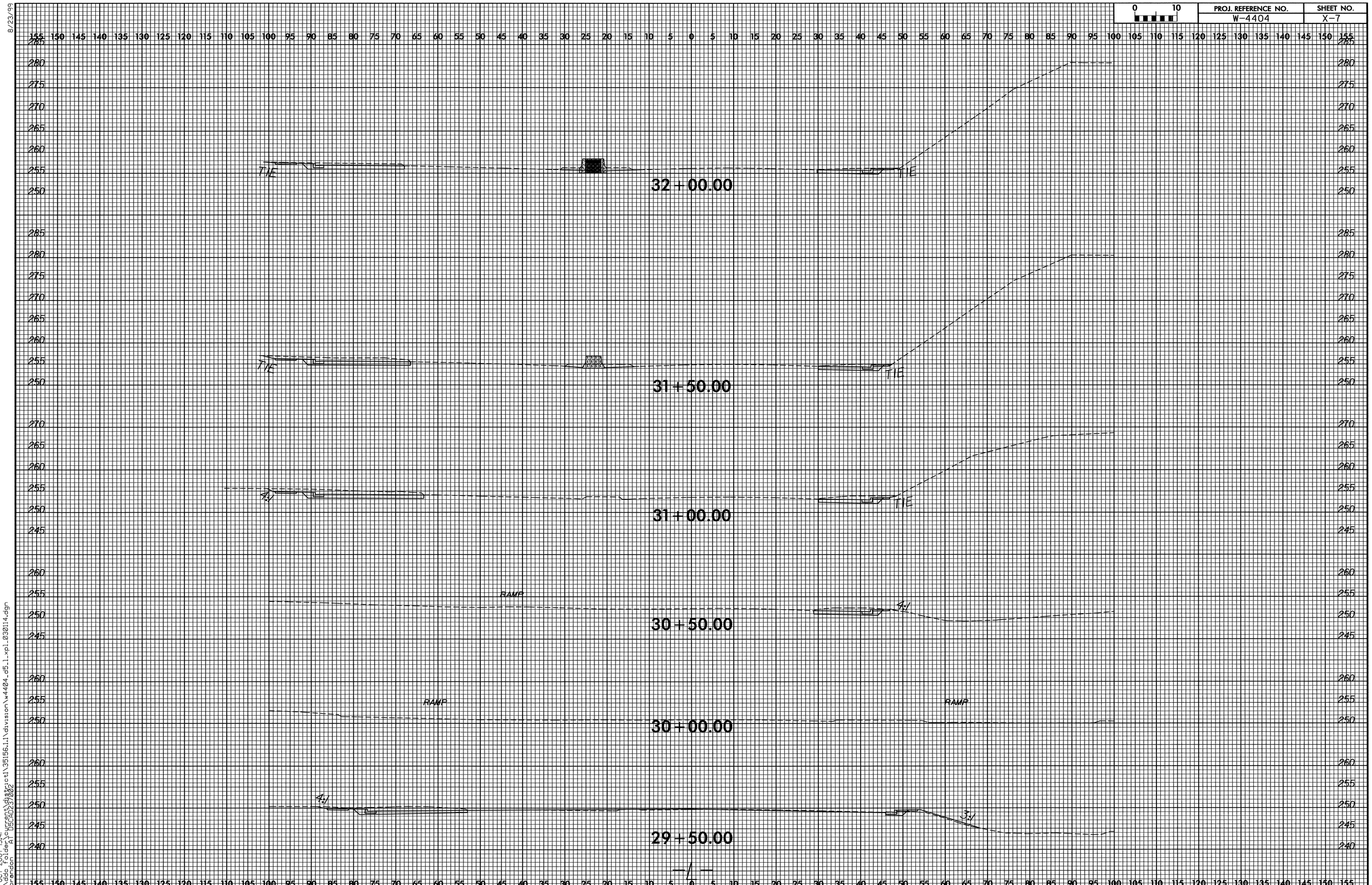

8/23/99

01-OCT-2007 13:41
t:\ddc folder\current\district\35156.1.1\division\w4404_d5_1_xpl_030114.dgn
mbrendon AT D5CAD237002

PROJ. REFERENCE NO.	SHEET NO.
W-4404	X-8

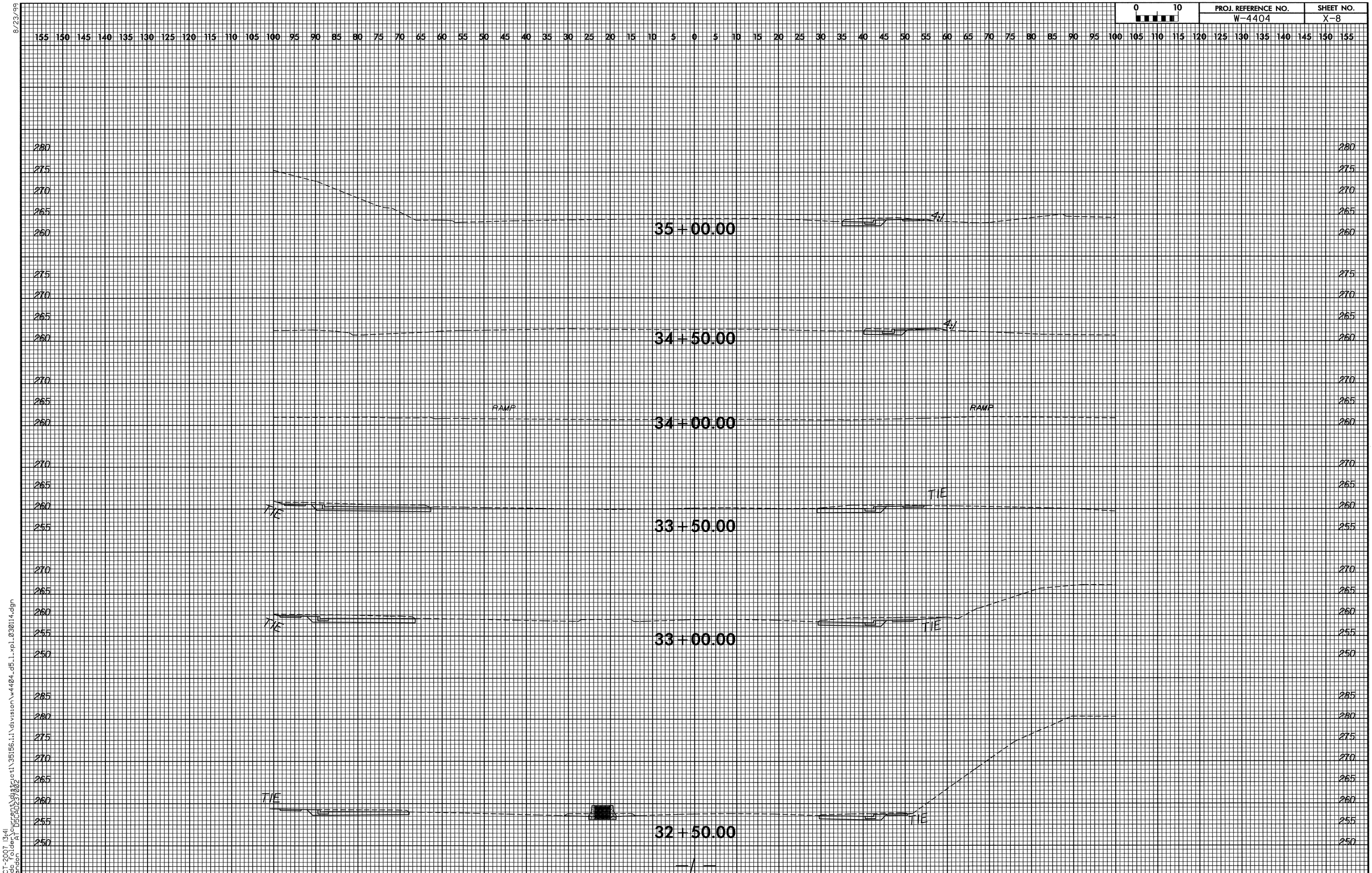

8/23/99

01-OCT-2007 13:41
t:\ddc folder\current\district1\35156.1.1\division\w4404_d5_1_xpl_030114.dgn
mbrandon AT D5CAD237002

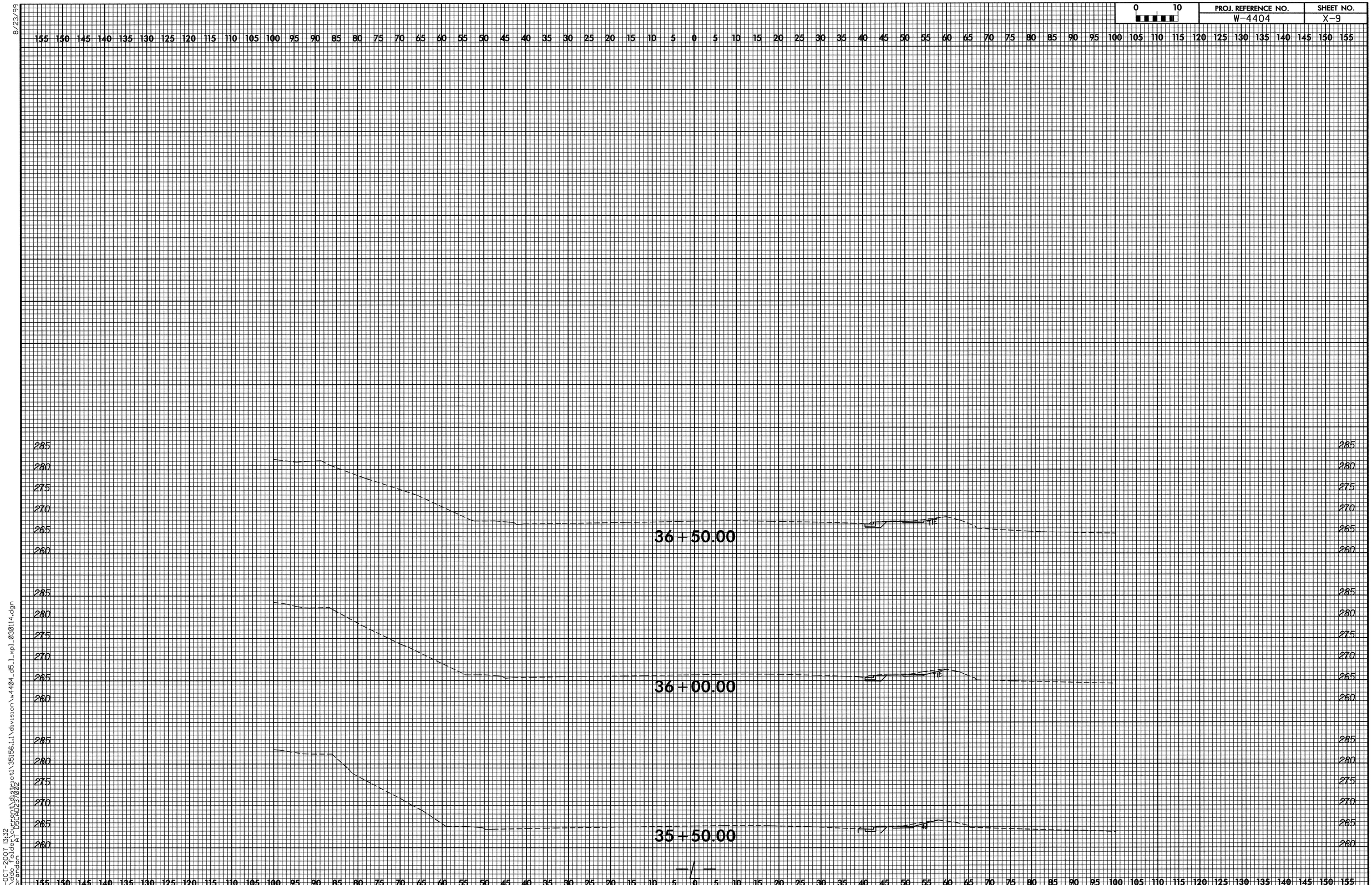

8/23/99
01-OCT-2007 13:32
t:\dc folder\current\district1\35156.1.1\division\w4404_d5_1_xpl_030114.dgn
mbrandon AT D5CAD237002

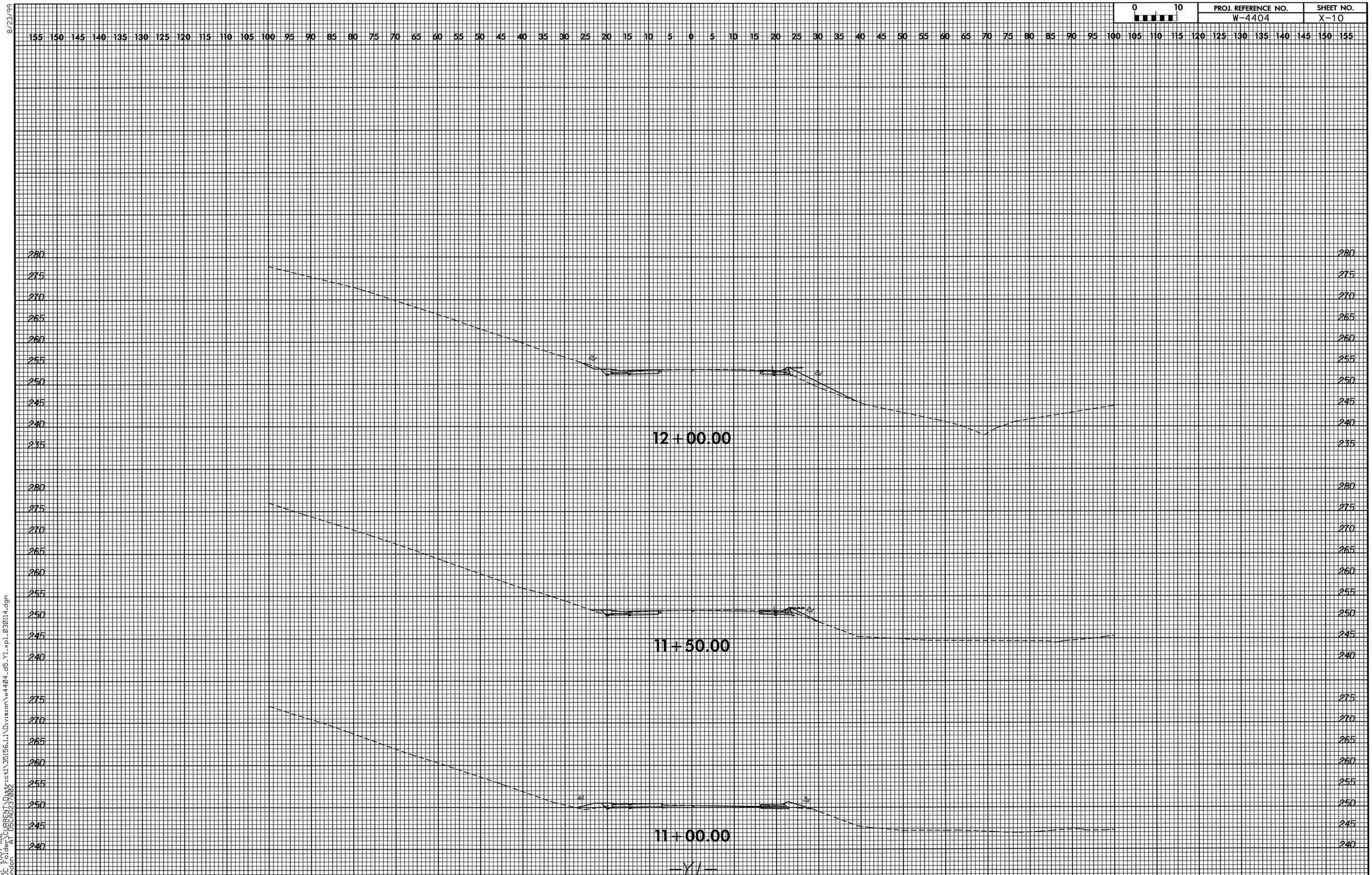

8/23/99

24-SEP-2007 11:16
T:\DDC Folder\CURRENT\District1\35156.1.1\Division\w4404_d5_Y1_xpl_030114.dgn
mbrandon AT D5CAD237002

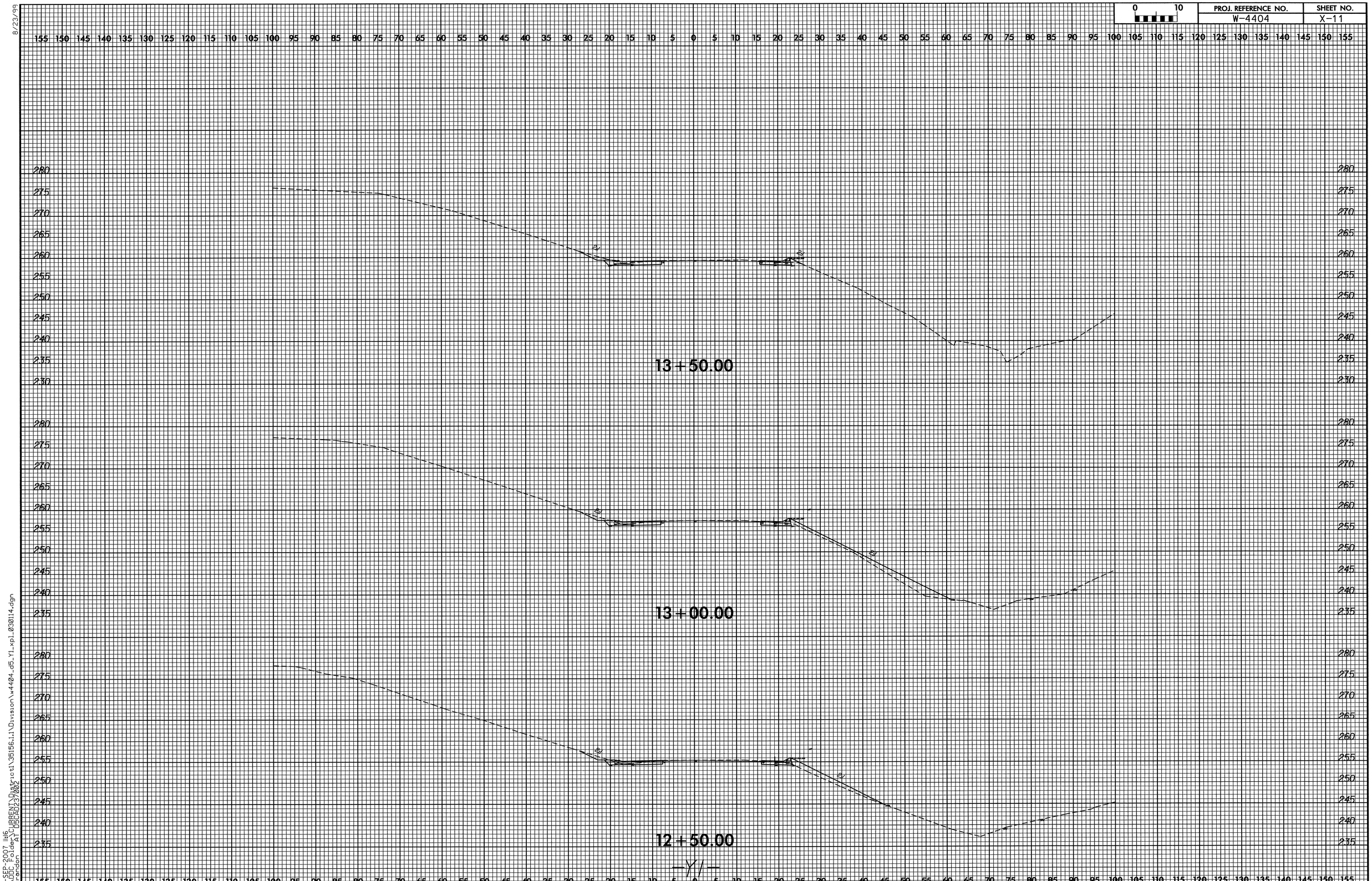

8/23/99
24-SEP-2007 11:16
T:\DDC Folder\CURRENT\District1\35156.1.1\Division\w4404_d5_Y1_xpl_030114.dgn
mbrandon AT D5CAD237002

PROJ. REFERENCE NO.	SHEET NO.
W-4404	X-12

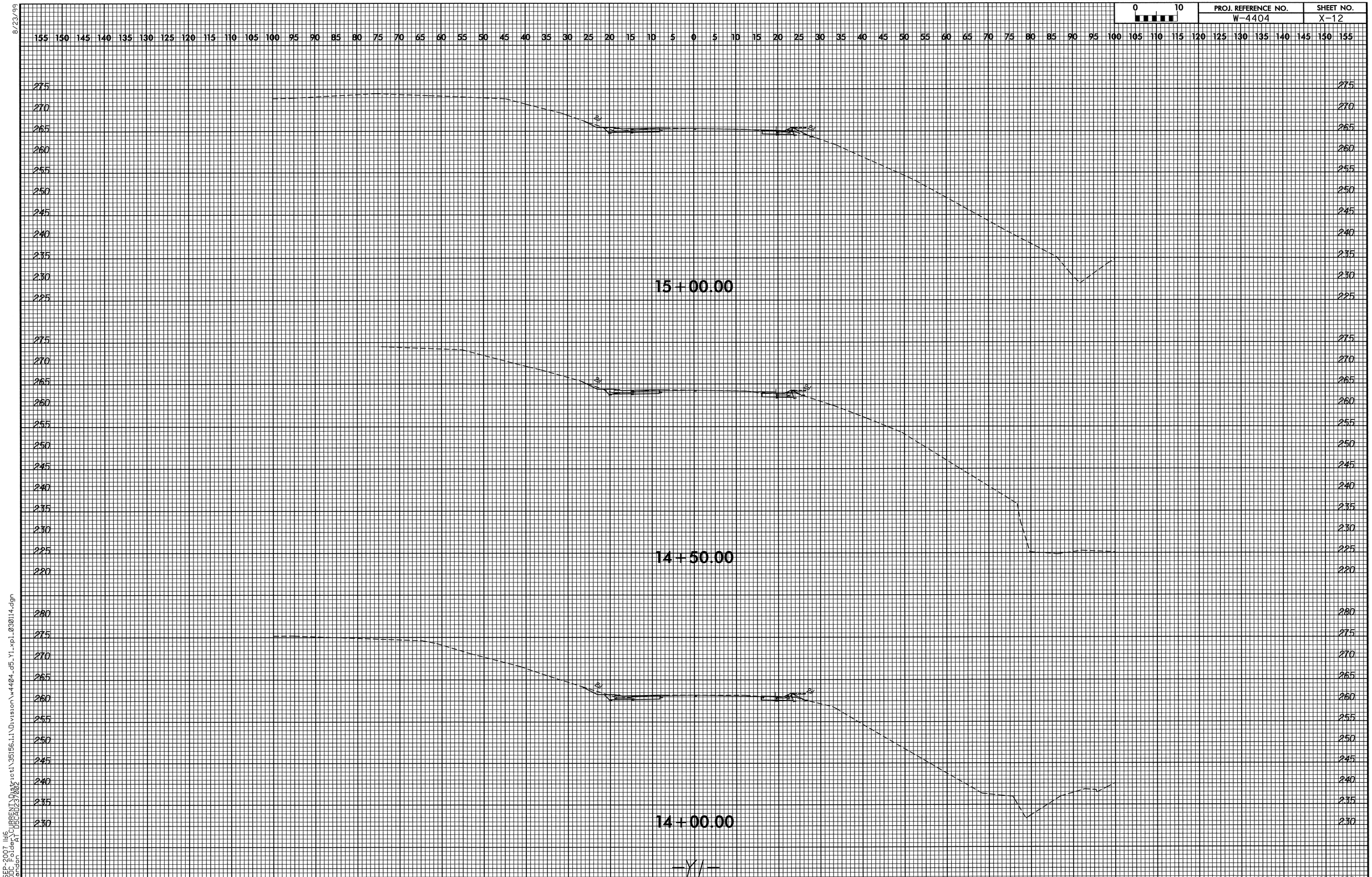

8/23/99
24-SEP-2007 11:16
T:\DDC Folder\CURRENT\District\35156.1.1\Division\w4404_d5_Y1_xpl_030114.dgn
mbrandon AT D5CAD237002

PROJ. REFERENCE NO.	SHEET NO.
W-4404	X-13

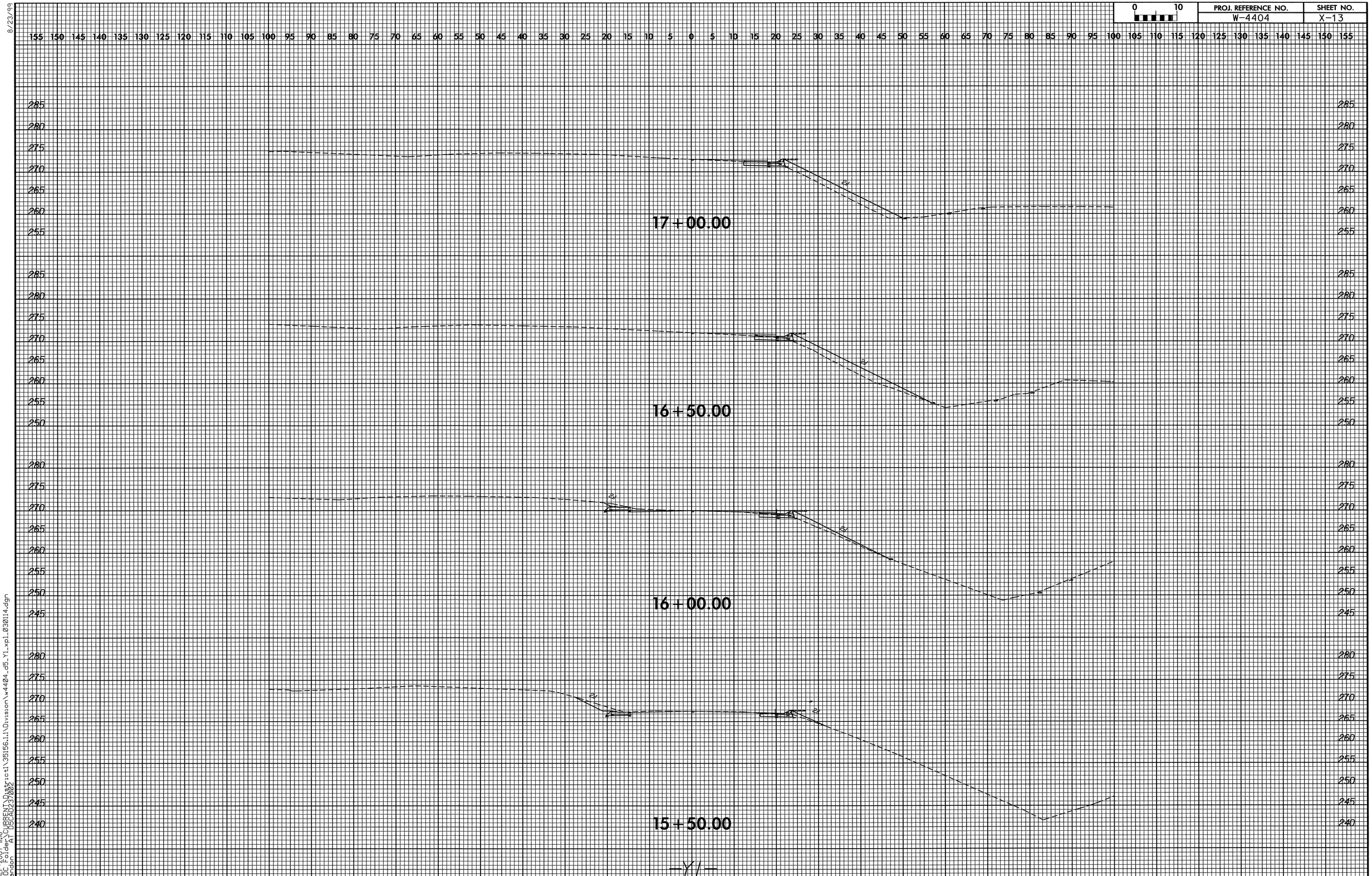

8/23/99

24-SEP-2007 11:16
T:\DOC_Folder\CURRENT\District\35156.1.1\Division\w4404_d5_Y1_xpl_030114.dgn
mbrandon AT D5CAD23/002

PROJ. REFERENCE NO.	SHEET NO.
W-4404	X-14

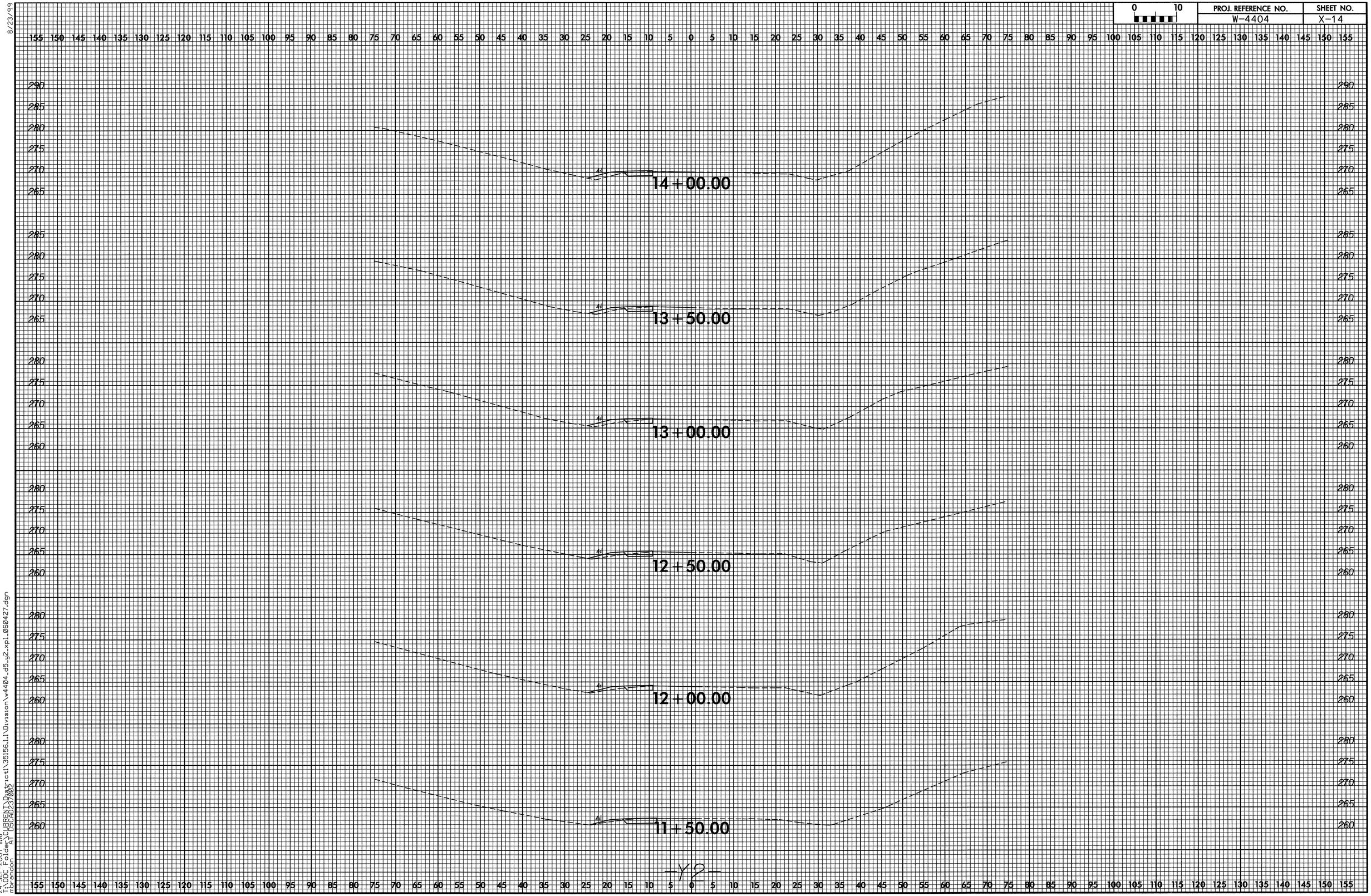

8/23/99

24-SEP-2007 11:16
T:\DDC Folder\CURRENT\District1\35156.1.1\Division\w4404_d5_y2_xpl_060427.dgn
mbrandon AT D5CAD237002

PROJ. REFERENCE NO.	SHEET NO.
W-4404	X-15

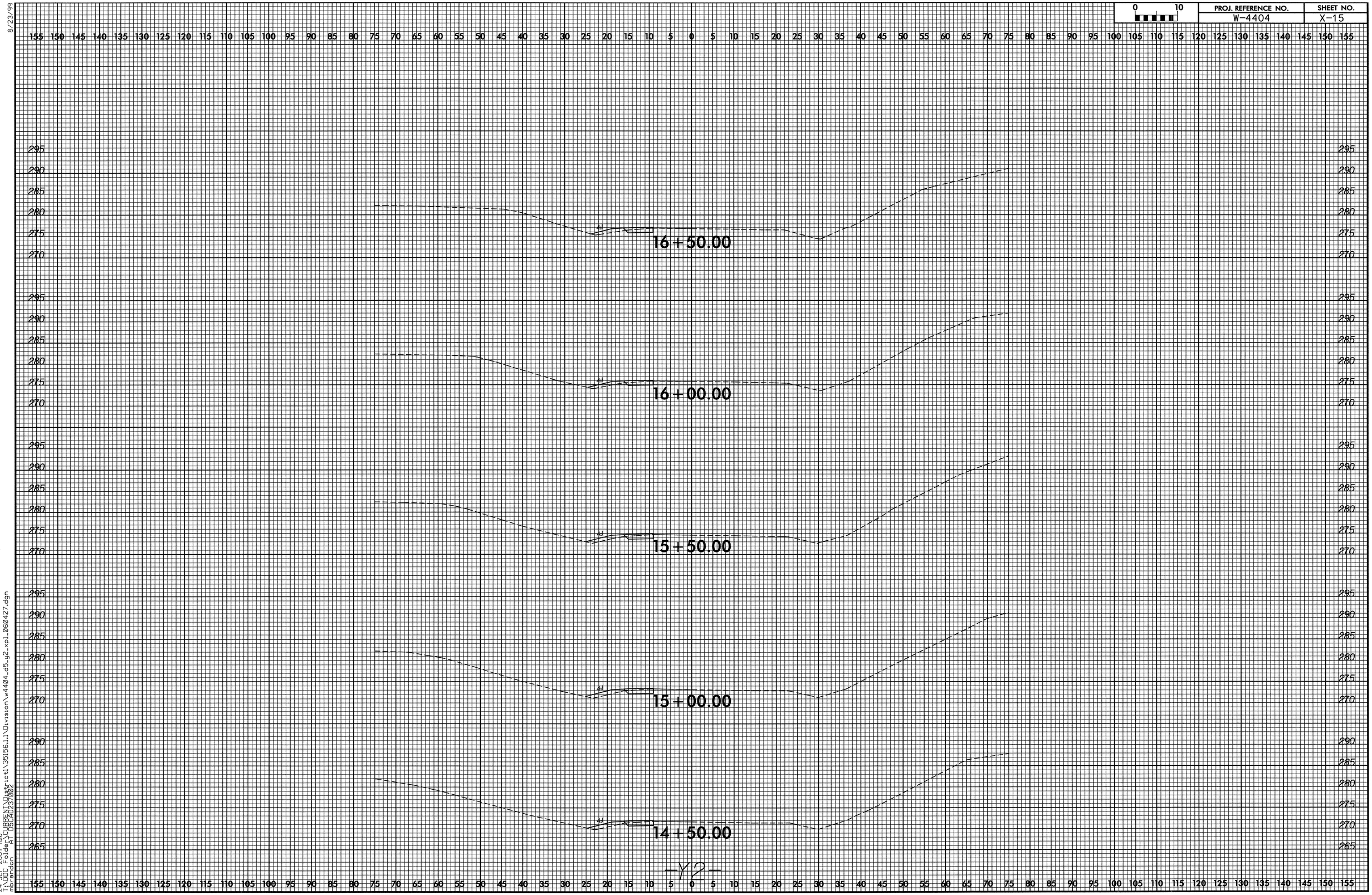

8/23/99

24-SEP-2007 11:16
T:\DDC Folder\CURRENT\District1\35156.i.1\Division\w4404_d5_y2_xpl_060427.dgn
mbrandon AT USCAD23\002

8/23/99

PROJ. REFERENCE NO.	SHEET NO.
W-4404	X-16

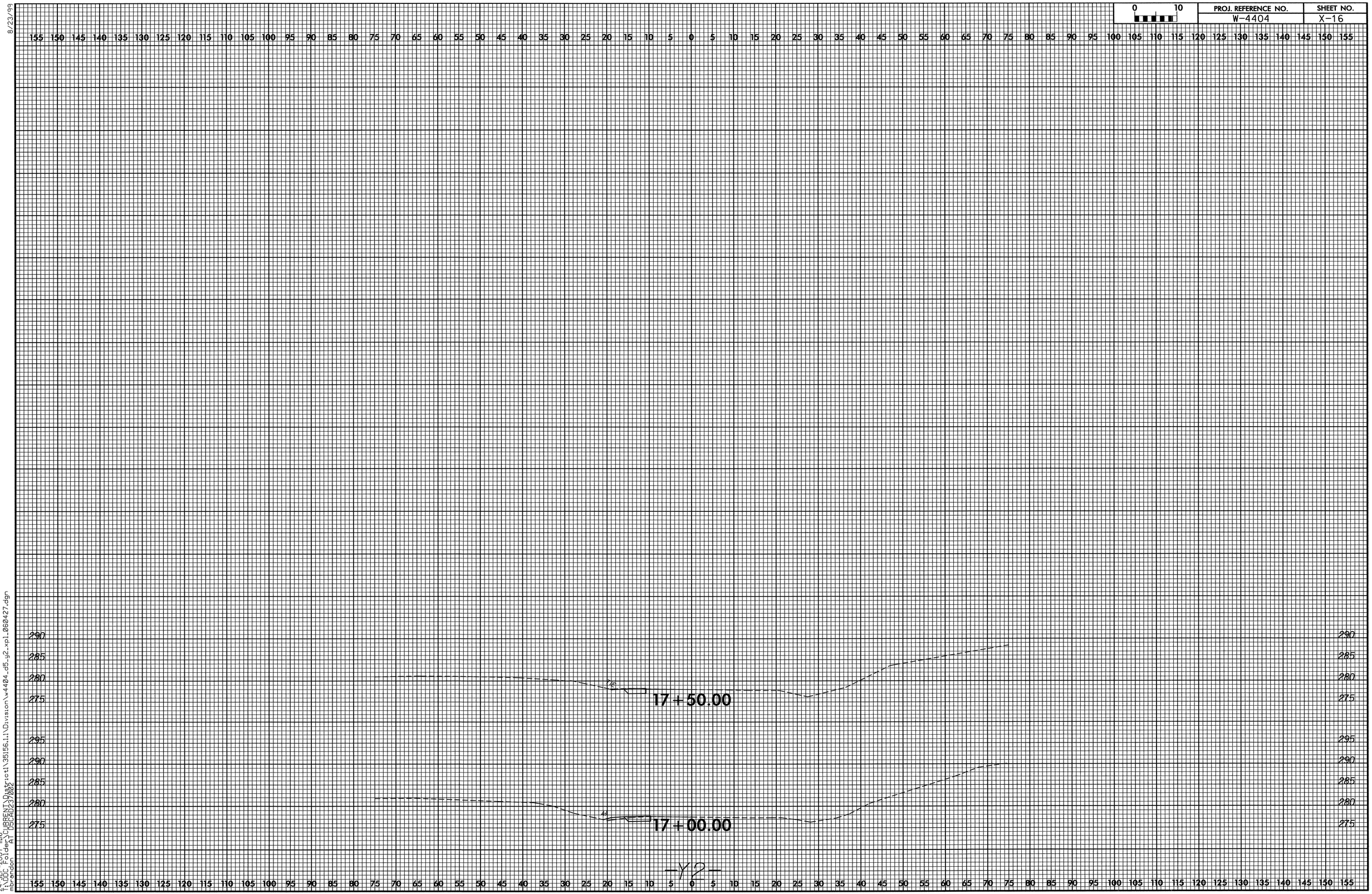

24-SEP-2007 11:16
T:\DOC_Folder\CURRENT\District\35156.1.1\Division\w4404_d5-g2_xpl_060427.dgn
mbrandon AT DSCAD237002

0 10	PROJ. REFERENCE NO.	SHEET NO.
	W-4404	X-17

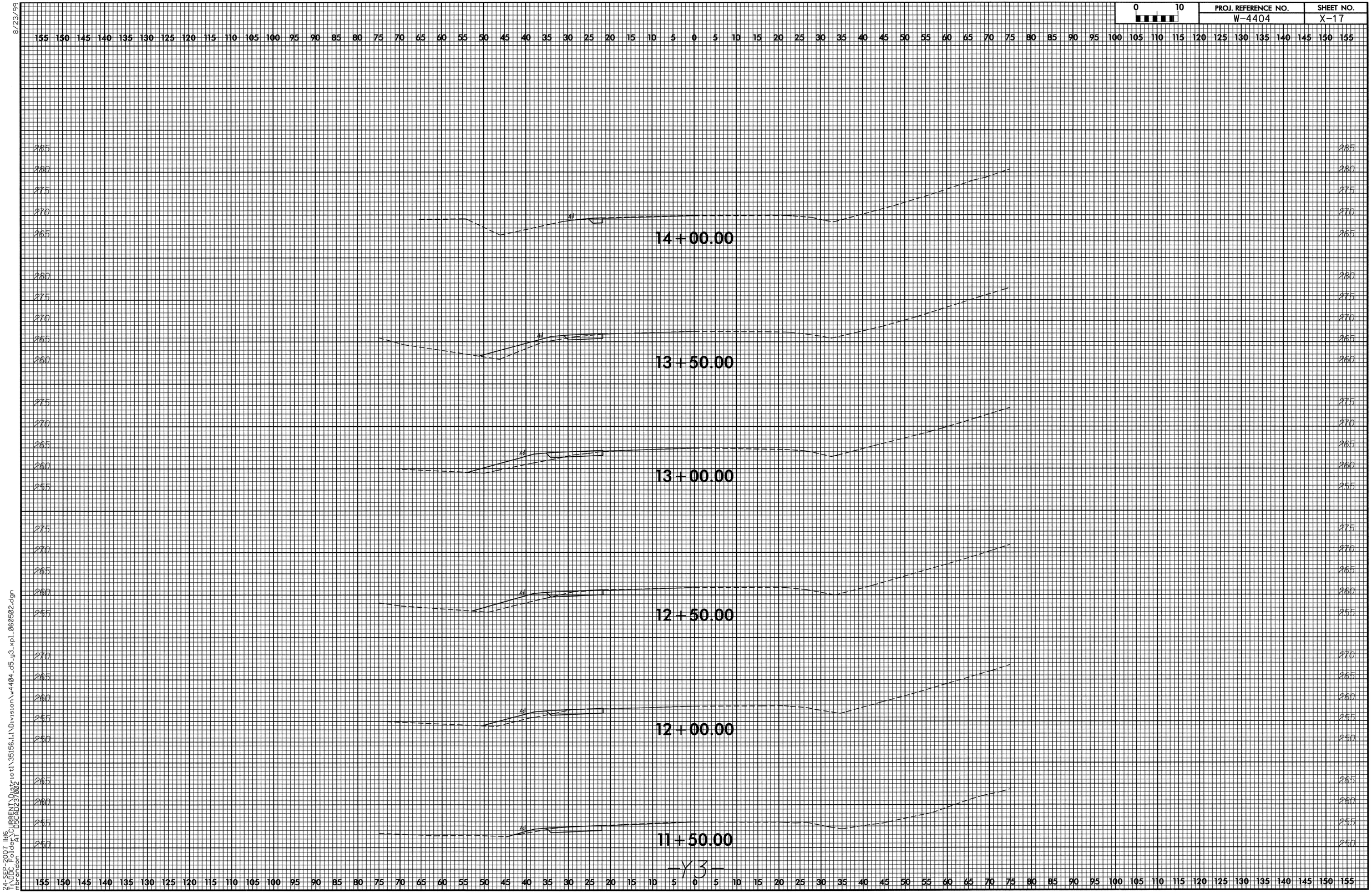

8/23/99

24-SEP-2007 11:16
T:\DDC_Folder\CURRENT\District1\35156.1.1\Division\w4404_d5_y3_xpl_060502.dgn
mbrandon AT DSCAD237002