

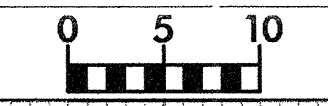
**STATE OF NORTH CAROLINA  
DIVISION OF HIGHWAYS  
CROSS SECTION INDEX &  
CROSS-SECTION SUMMARY**

**Approximate quantities only. Unclassified excavation, borrow excavation, shoulder borrow, fine grading, clearing and grubbing, breaking of existing pavement and removal of existing pavement will be paid for at the lump sum price for "Grading".**

Station	Uncl. Exc. (cu. yd.)	Embt (cu. yd.)
13+34.77	0	0
13+50.00	0	17
14+00.00	1	98
14+50.00	1	75
14+75.00	0	35
15+00.00	5	35
15+50.00	18	81
16+00.00	12	103
16+50.00	3	147
16+51.19	0	5
16+65.00	0	25
Station -L-	Uncl. Exc. (cu. yd.)	Embt (cu. yd.)
18+20.00	0	0
18+32.25	0	25
18+33.31	0	4
18+50.00	0	66
19+00.00	0	197
19+50.00	0	168
20+00.00	2	126
20+50.00	18	103
21+00.00	33	86
21+50.00	43	70
21+63.40	7	8
Station -L- DETOUR	Uncl. Exc. (cu. yd.)	Embt (cu. yd.)
13+73.25	0	0
14+00.00	2	10
14+50.00	25	65
14+75.00	48	72
15+00.00	75	96
15+50.00	131	146
16+00.00	221	218
16+50.00	365	395
16+99.84	395	455
17+09.50	38	44
Station -L- DETOUR	Uncl. Exc. (cu. yd.)	Embt (cu. yd.)
17+57.00	0	0
17+67.83	46	46
18+00.00	270	270
18+32.25	278	301
18+50.00	134	161
19+00.00	258	333
19+50.00	192	254
20+00.00	116	150
20+50.00	55	66
21+00.00	27	30

LINE	STATION TO STATION	SHEET
-L-	12+00 13+00	X-2
-L-	13+50 15+50	X-3
-L-	15+50 16+50	X-4
-L-	17+00 18+00	X-5
-L-	19+00 20+50	X-6
-L-	21+00 21+50	X-7

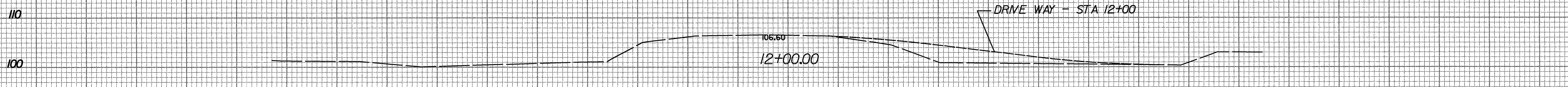
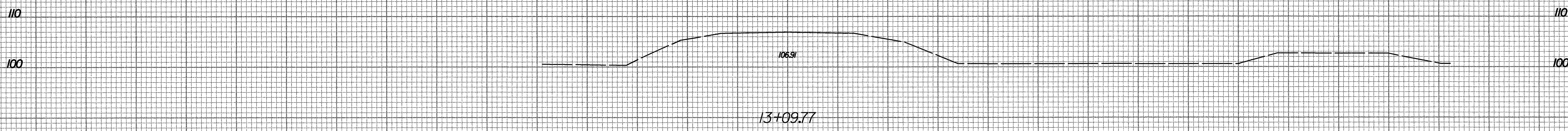
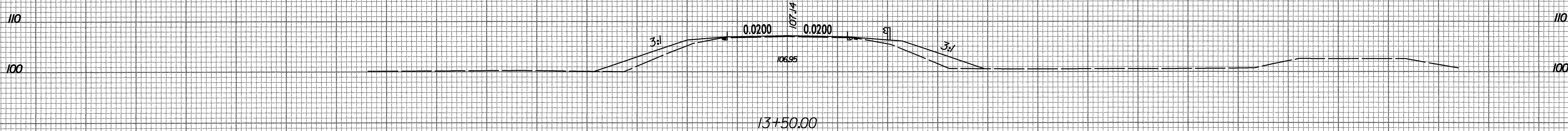
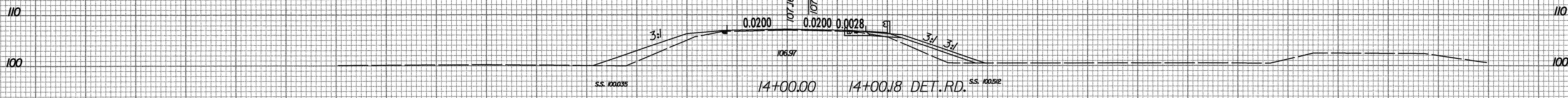
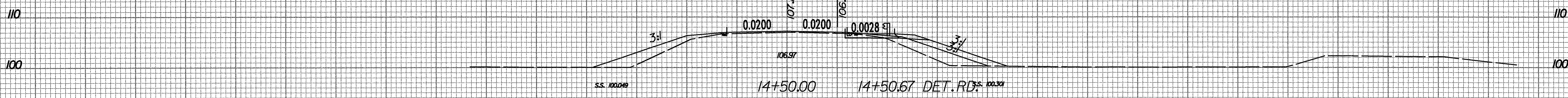
8/23/95



PROJ. REFERENCE NO.  
B-3853

SHEET NO.  
X-2

150 140 130 120 110 100 90 80 70 60 50 40 30 20 10 0 10 20 30 40 50 60 70 80 90 100 110 120 130 140 150



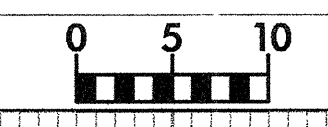
150 140 130 120 110 100 90 80 70 60 50 40 30 20 10 0 10 20 30 40 50 60 70 80 90 100 110 120 130 140 150

10

10

SYNOPSIS OF CONDITIONS

8/23/96



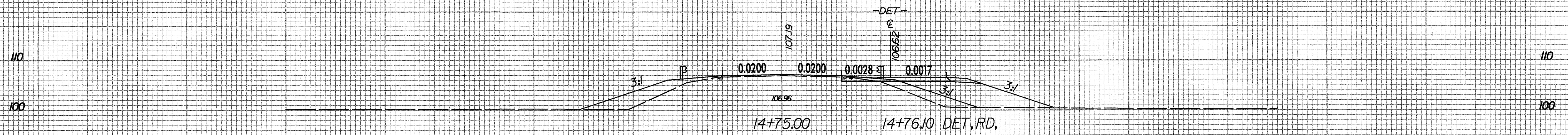
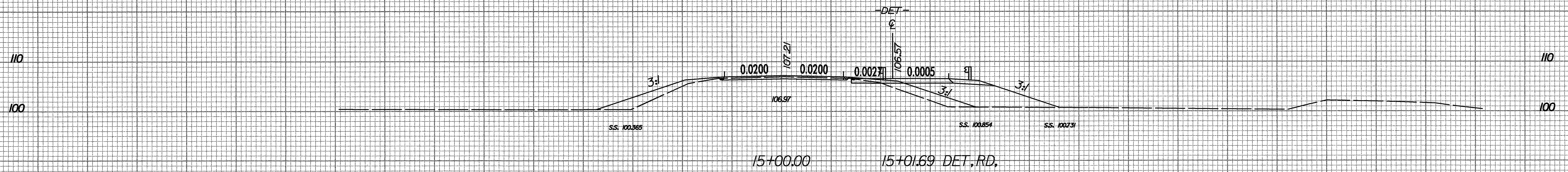
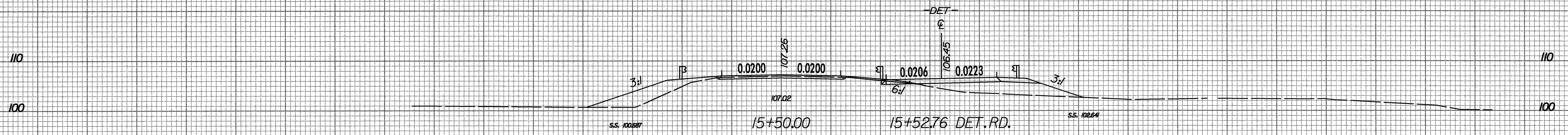
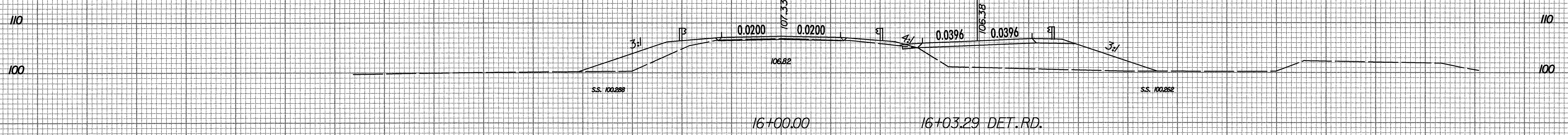
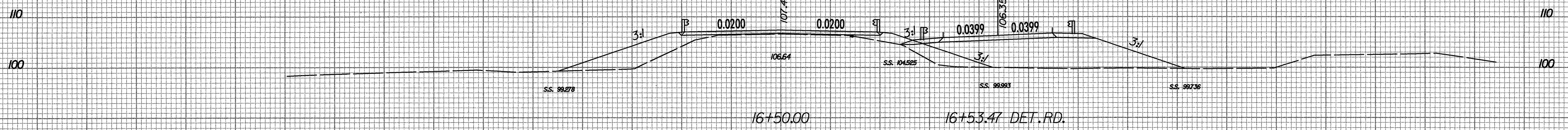
PROJ. REFERENCE NO.  
B-3853

SHEET NO.  
X-3

150 140 130 120 110 100 90 80 70 60 50 40 30 20 10 0 10 20 30 40 50 60 70 80 90 100 110 120 130 140 150

BEGIN BRIDGE -L- STATION 16+51.19

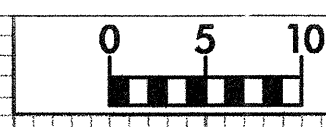
BEGIN DETOUR BRIDGE -DET- STATION 17+03.33



150 140 130 120 110 100 90 80 70 60 50 40 30 20 10 0 10 20 30 40 50 60 70 80 90 100 110 120 130 140 150

DATE PLOTTED: 8/23/96  
DRAWN BY: [illegible]  
CHECKED BY: [illegible]  
SCALE: AS SHOWN  
PROJECT: [illegible]

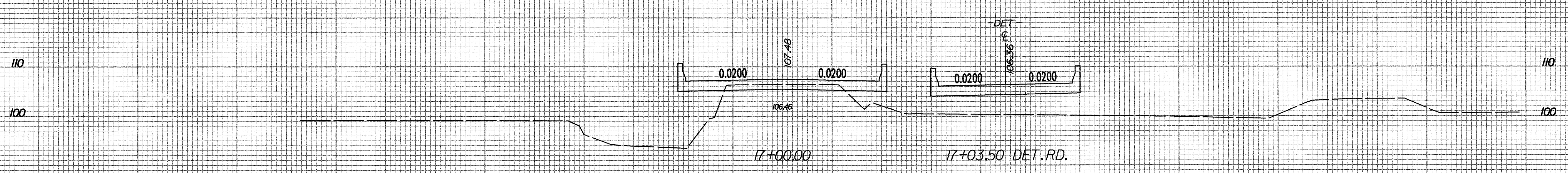
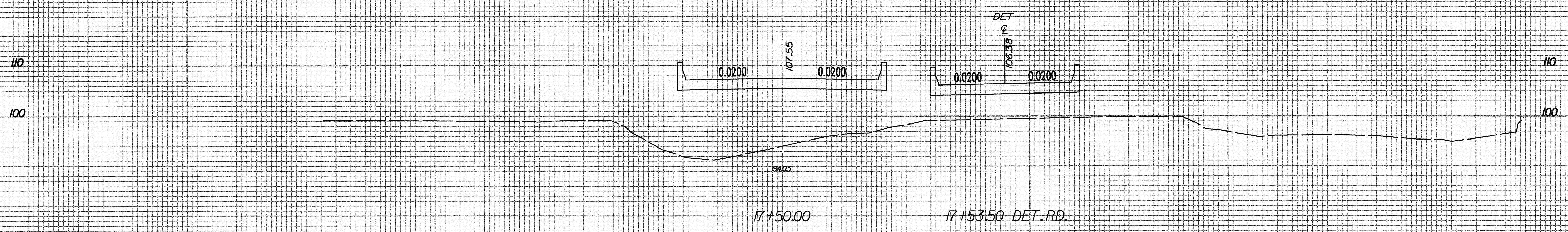
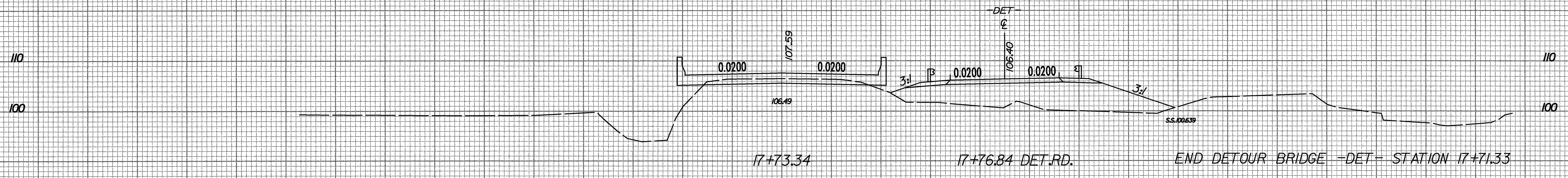
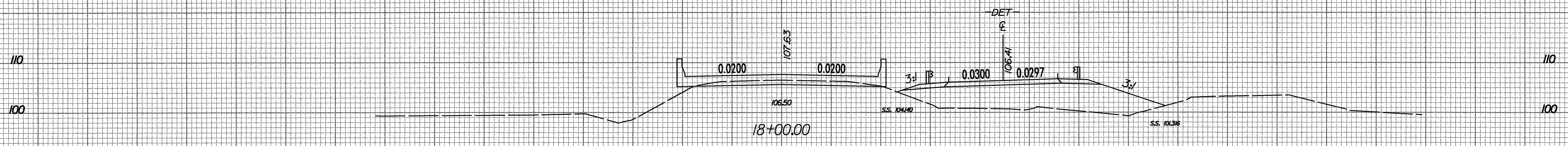
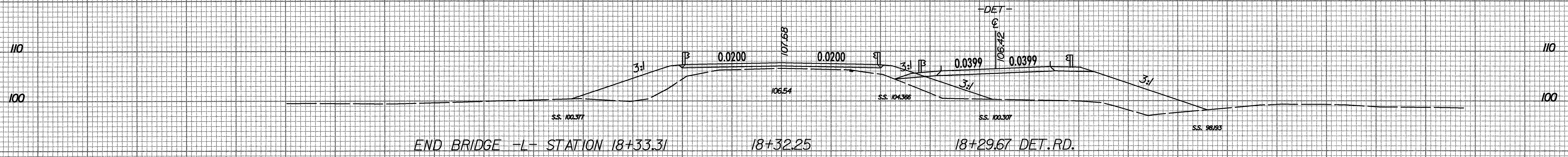
8/23/95



PROJ. REFERENCE NO.  
B-3853

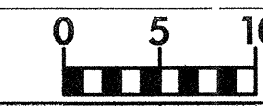
SHEET NO.  
X-4

150 140 130 120 110 100 90 80 70 60 50 40 30 20 10 0 10 20 30 40 50 60 70 80 90 100 110 120 130 140 150



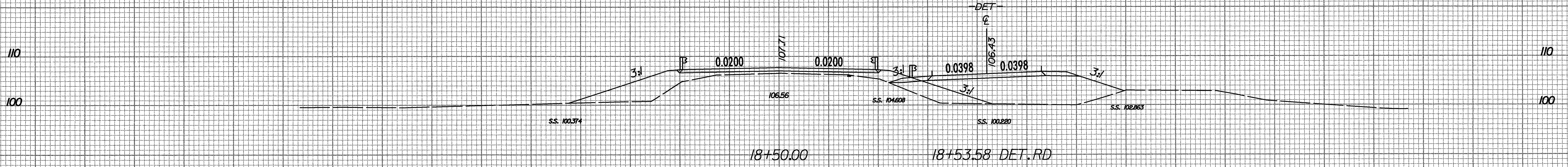
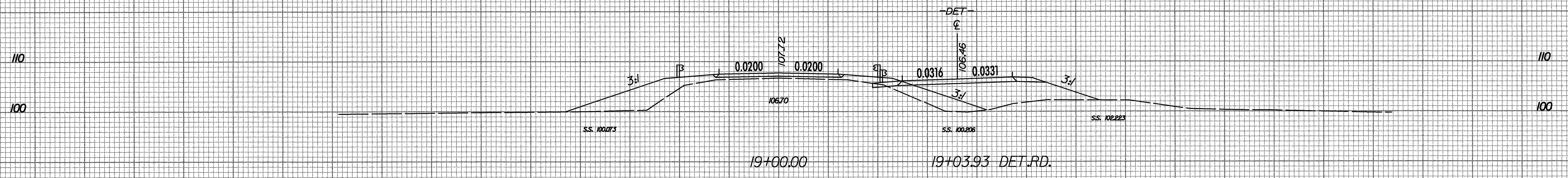
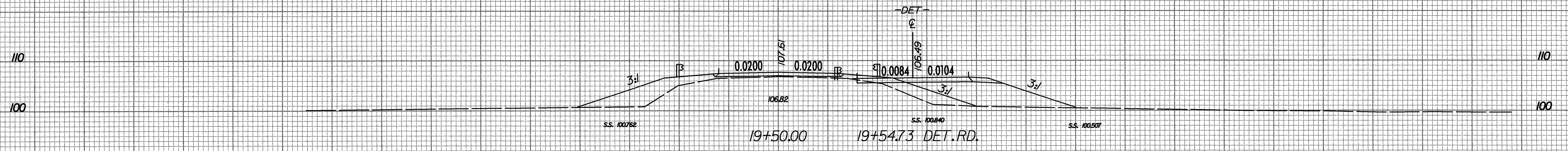
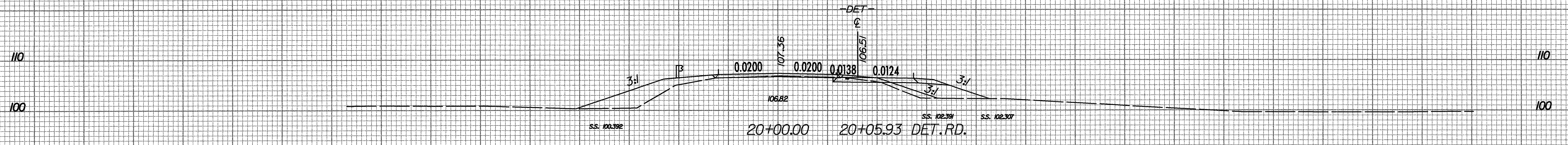
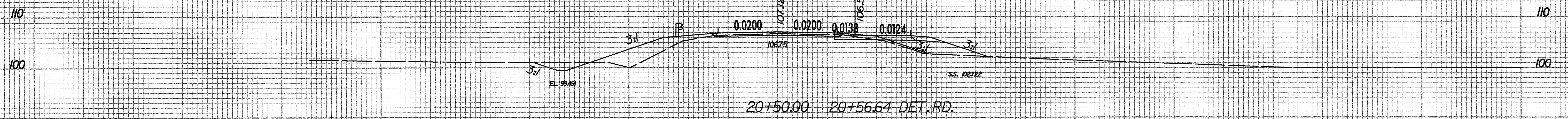
150 140 130 120 110 100 90 80 70 60 50 40 30 20 10 0 10 20 30 40 50 60 70 80 90 100 110 120 130 140 150

US TIME CONSTRUCTION



8/23/95

150 140 130 120 110 100 90 80 70 60 50 40 30 20 10 0 10 20 30 40 50 60 70 80 90 100 110 120 130 140 150



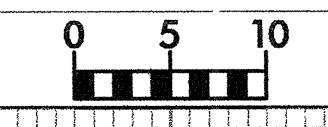
150 140 130 120 110 100 90 80 70 60 50 40 30 20 10 0 10 20 30 40 50 60 70 80 90 100 110 120 130 140 150

10

11

SYTIME  
COUN  
US  
TER

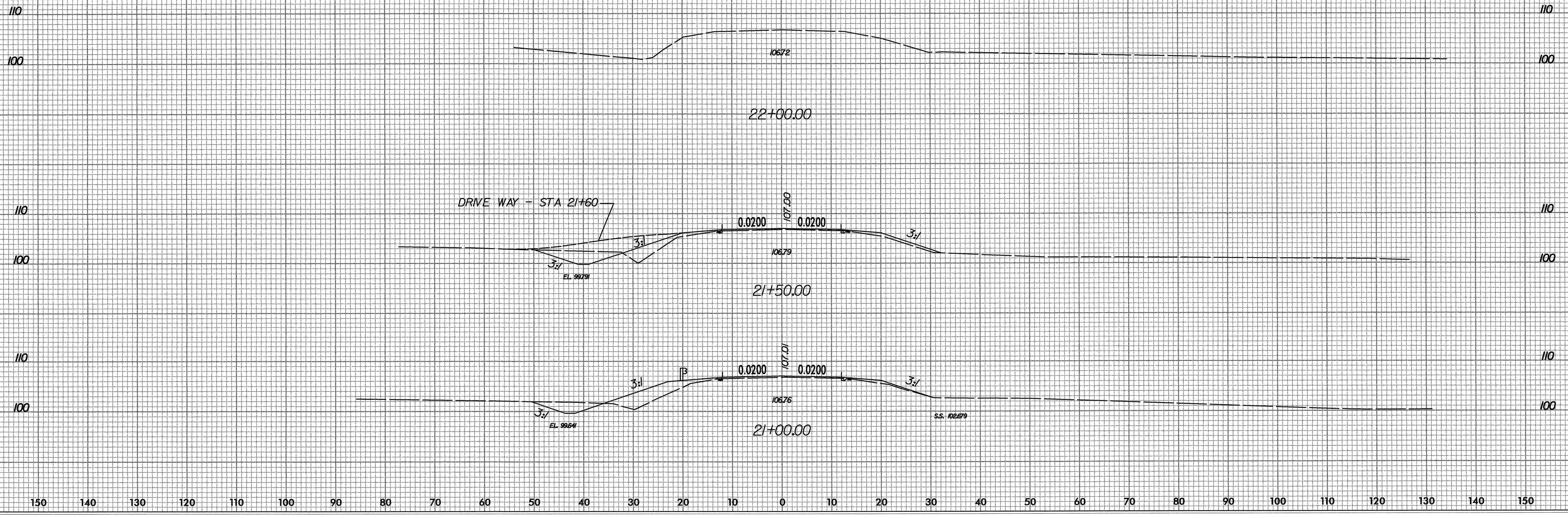
8/23/99



PROJ. REFERENCE NO.  
B-3853

SHEET NO.  
X-6

150 140 130 120 110 100 90 80 70 60 50 40 30 20 10 0 10 20 30 40 50 60 70 80 90 100 110 120 130 140 150



VERTICAL CURVE DATA