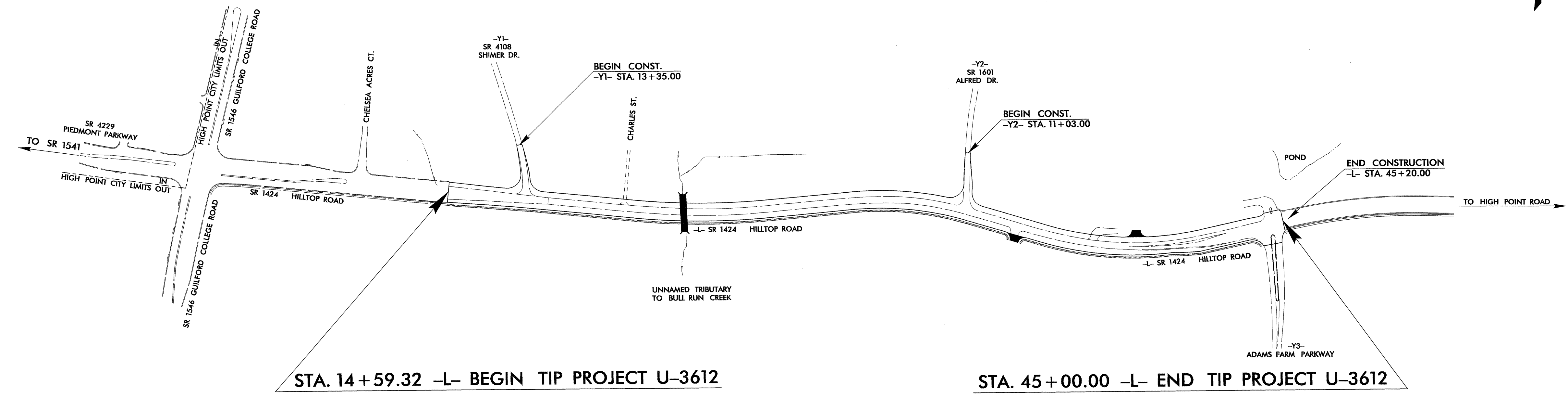


**STATE OF NORTH CAROLINA
DEPARTMENT OF TRANSPORTATION**

**SIGNING PLANS
GUILFORD COUNTY**

LOCATION: GREENSBORO - SR 1424 (HILLTOP ROAD) FROM EAST OF SR 1546 (GUILFORD COLLEGE ROAD) AT CHELSEA ACRES COURT TO ADAMS FARM PARKWAY



STA. 14 + 59.32 -L- BEGIN TIP PROJECT U-3612

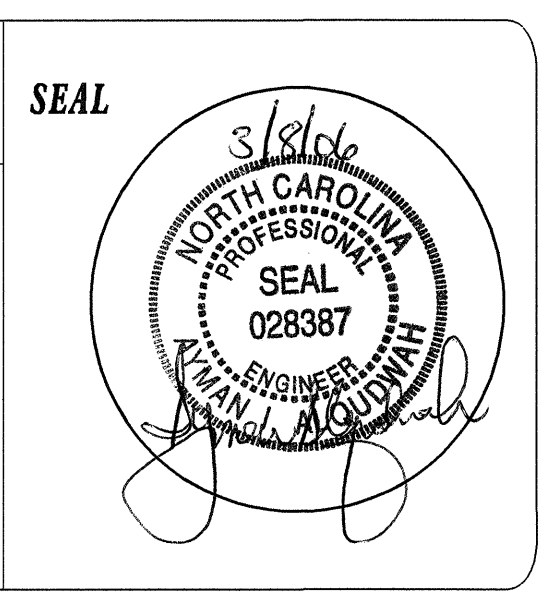
STA. 45 + 00.00 -L- END TIP PROJECT U-3612

INDEX

SHEET NO.	DESCRIPTION
1	TITLE SHEET
2	SUMMARY OF QUANTITIES/NOTES
3	E SHEET
4-7	SIGN ROADWAY SHEETS

PLAN PREPARED BY: N.C.D.O.T. SIGNING SECTION

_____ RON KING, P.E. SIGNING ENGINEER
 _____ A. I. ALQUDWAH, P.E. SIGNING PROJECT ENGINEER
 _____ K. L. JORDAN SIGNING PROJECT DESIGN ENGINEER
 _____ M. M. TRACEY SIGNING DESIGN ENGINEER



T.I.P.: U-3612

CONTRACT: C201328

SIGNS SUMMARY OF QUANTITIES

ITEM NO.		ITEM DESCRIPTION	QUANTITY	UNIT
DESC. NO.	SECT. NO.			
4072000000	903	SUPPORTS, 3 LB STEEL U-CHANNEL	125	L.F.
4096000000	904	SIGN ERECTION, TYPE D	2	EA.
4102000000	904	SIGN ERECTION, TYPE E	4	EA.
4155000000	907	DISPOSAL OF SIGN SYSTEM, U-CHANNEL	9	EA.

*ROADWAY STANDARD DRAWINGS
APPLICABLE TO THESE SIGNING PLANS*

904.10
904.50

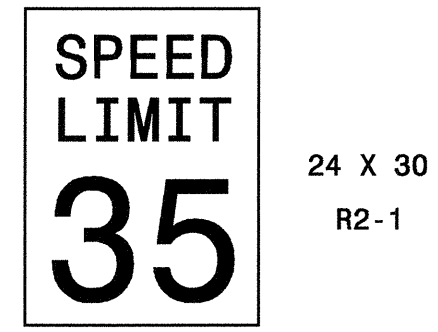
Pay Item Notes:

- 1 RELOCATE SIGN, TYPE A (OVERHEAD)
- 2 RELOCATE SIGN, TYPE B (OVERHEAD)
- 3 RELOCATE SIGN, TYPE A (GROUND MOUNTED)
- 4 RELOCATE SIGN, TYPE B (GROUND MOUNTED)
- 5 RELOCATE SIGN, TYPE D
- 6 RELOCATE SIGN, TYPE E
- 7 RELOCATE SIGN, TYPE F
- 8 RELOCATE SIGN, MILEMARKERS
- 9 RELOCATE SUPPORT, OVERHEAD SIGN SYSTEM
- 10 RELOCATE SUPPORT, STEEL BEAM
- 11 RELOCATE LIGHTING SYSTEM
- 12 RELOCATE SUPPORT, WOOD
- 13 STOCKPILE SUPPORT, STEEL BEAM
- 14 DISPOSAL OF SUPPORT, STEEL BEAM
- 15 STOCKPILE SUPPORT, WOOD
- 16 DISPOSAL OF SUPPORT, WOOD
- 17 STOCKPILE SUPPORT, OVERHEAD STRUCTURE
- 18 DISPOSAL OF SUPPORT, OVERHEAD STRUCTURE
- 19 STOCKPILE SIGN SYSTEM, OVERHEAD
- 20 DISPOSAL OF SIGN SYSTEM, OVERHEAD
- 21 STOCKPILE SIGN SYSTEM, STEEL BEAM
- 22 DISPOSAL OF SIGN SYSTEM, STEEL BEAM
- 23 STOCKPILE SIGN SYSTEM, U-CHANNEL
- 24 DISPOSAL OF SIGN SYSTEM, U-CHANNEL
- 25 STOCKPILE SIGN SYSTEM, WOOD
- 26 DISPOSAL OF SIGN SYSTEM, WOOD
- 27 STOCKPILE SUPPORT, U-CHANNEL
- 28 DISPOSAL OF SUPPORT, U-CHANNEL
- 29 STOCKPILE SIGN, A OR B (OVERHEAD)
- 30 DISPOSAL OF SIGN, A OR B (OVERHEAD)

General Notes:


- . SIGNS FURNISHED BY STATE
- . IF REMOVAL OR RELOCATION OF SIGNS ON PRIVATE STREET (NON-STATE MAINTAINED) IS REQUIRED DUE TO CONSTRUCTION, THE CONTRACTOR SHALL INFORM THE ENGINEER. THE WORK WILL BE COMPLETED BY OTHERS.
- . SIGNING PLANS DO NOT INCLUDE TEMPORARY CONSTRUCTION SIGNING OR PAVEMENT MARKINGS. SEE TRAFFIC CONTROL PLANS.
- . WHEN NOT STATIONED OR DIMENSIONED ON PLANS, ALL 'E' AND 'F' SIGNS SHALL BE FIELD LOCATED BY THE ENGINEER
- . ALL EXISTING SIGNS ON "U" CHANNEL POST WITHIN THE PROJECT LIMITS SHALL BE REMOVED AND DISPOSED OF UNLESS OTHERWISE NOTED ON PLANS.
- . WHEN EXISTING SIGNS ARE REMOVED AND INSTALLED ON NEW SUPPORTS, THE RE-ERECTION SHALL IMMEDIATELY FOLLOW THE REMOVAL.
- . THE BACKGROUND FOR TYPE E & F SIGNS SHALL BE TYPE III REFLECTIVE SHEETING.

403 QUANTITY REQ'D 2



ONE "U" POST PER SIGN


409 QUANTITY REQ'D 2



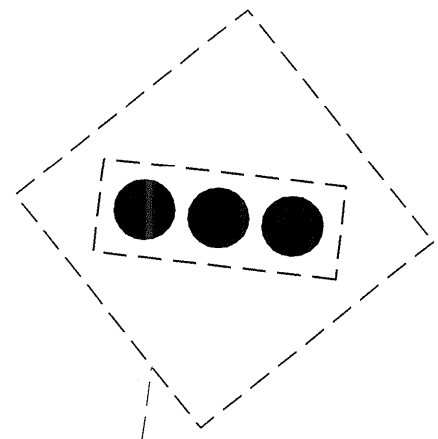


ONE "U" POST PER SIGN

NOTE: THIS DRAWING IS DIMENSIONED
IN INCHES UNLESS OTHERWISE
DEPICTED WITHIN THE DRAWING.

SEAL



TYPE "E" SIGNS



HIGH POINT
CITY LIMIT

SR 4229 PIEDMONT PARKWAY

SR 1546 GULFORD COLLEGE ROAD

SR 1424 HILLTOP RD

CHELSEA ADRES CT

SR 1546 GULFORD COLLEGE ROAD

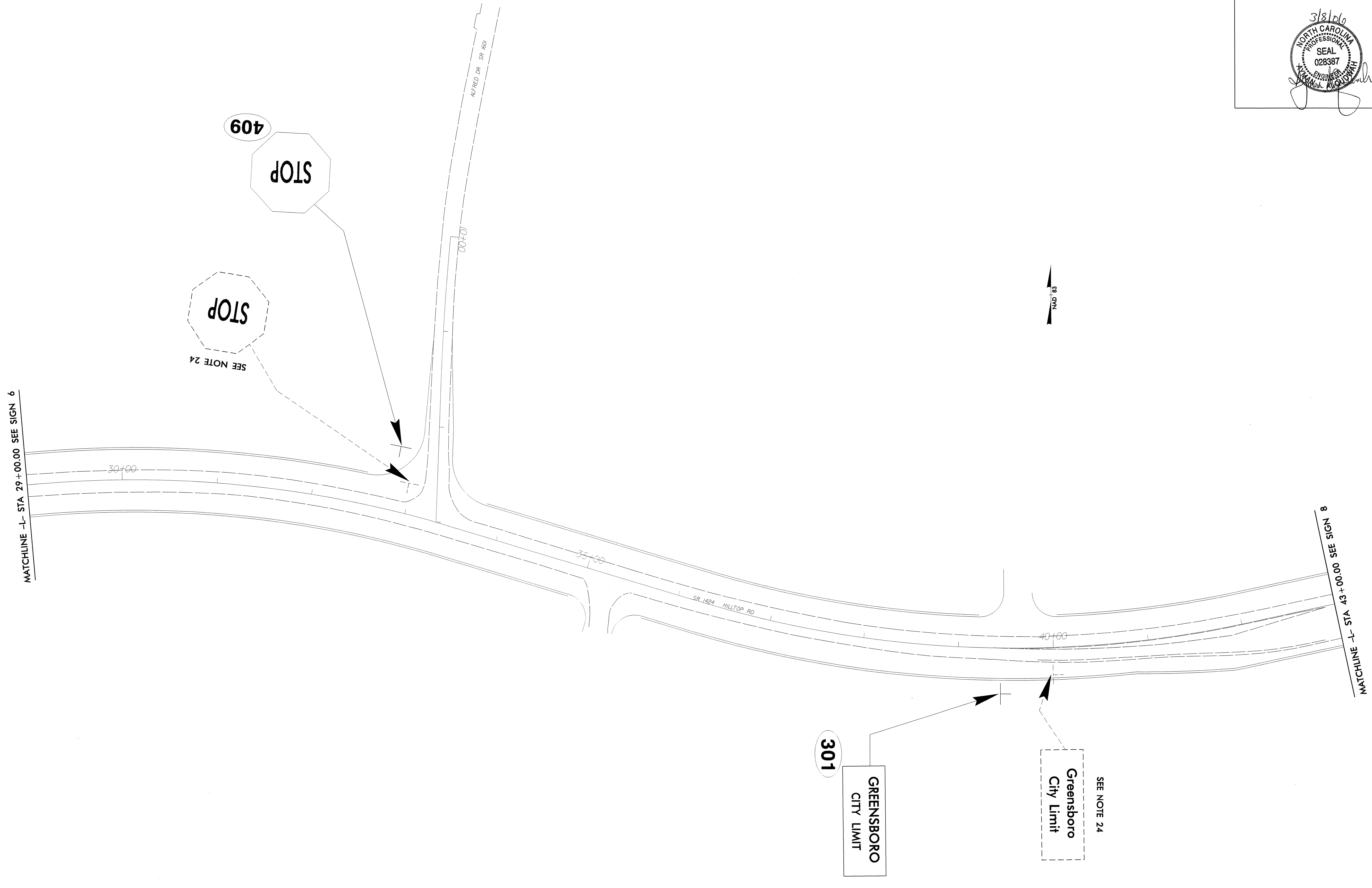
5' SIDEWALK

10+00

MATCHLINE -L- STA 15+00.00 SEE SIGN 6


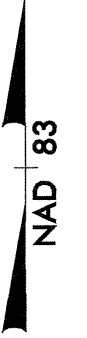
BEGIN SIGNING PROJECT U-3612
-L- STA. 14+59.32

EXISTING AND/OR PROPOSED SIGNS
STA. 10+00.00 (-L-) TO STA. 15+00.00 (-L-)
SR 1424 (HILLTOP RD)



EXISTING AND/OR PROPOSED SIGNS
 STA. 29+00.00 (-L-) TO STA. 43+00.00 (-L-)
 SR 1424 HILLTOP RD

DATE: 3/28/20



MATCHLINE -L- STA. 43+00.00 SEE SIGN 7

END CONSTRUCTION
-L- STA. 45+20.00

SR 1424 HILLTOP RD

ADAMS FARM PKWY - BST

SEE NOTE 24
Greensboro
City Limit

STOP
HERE ON
RED
SEE NOTE 24

302
GREENSBORO
CITY LIMIT

END SIGNING PROJECT U-3612
-L- STA. 45+00.00

EXISTING AND/OR PROPOSED SIGNS
STA. 43+00.00 (-L-) TO STA. 45+00.00 (-L-)
SR 1424 HILLTOP RD