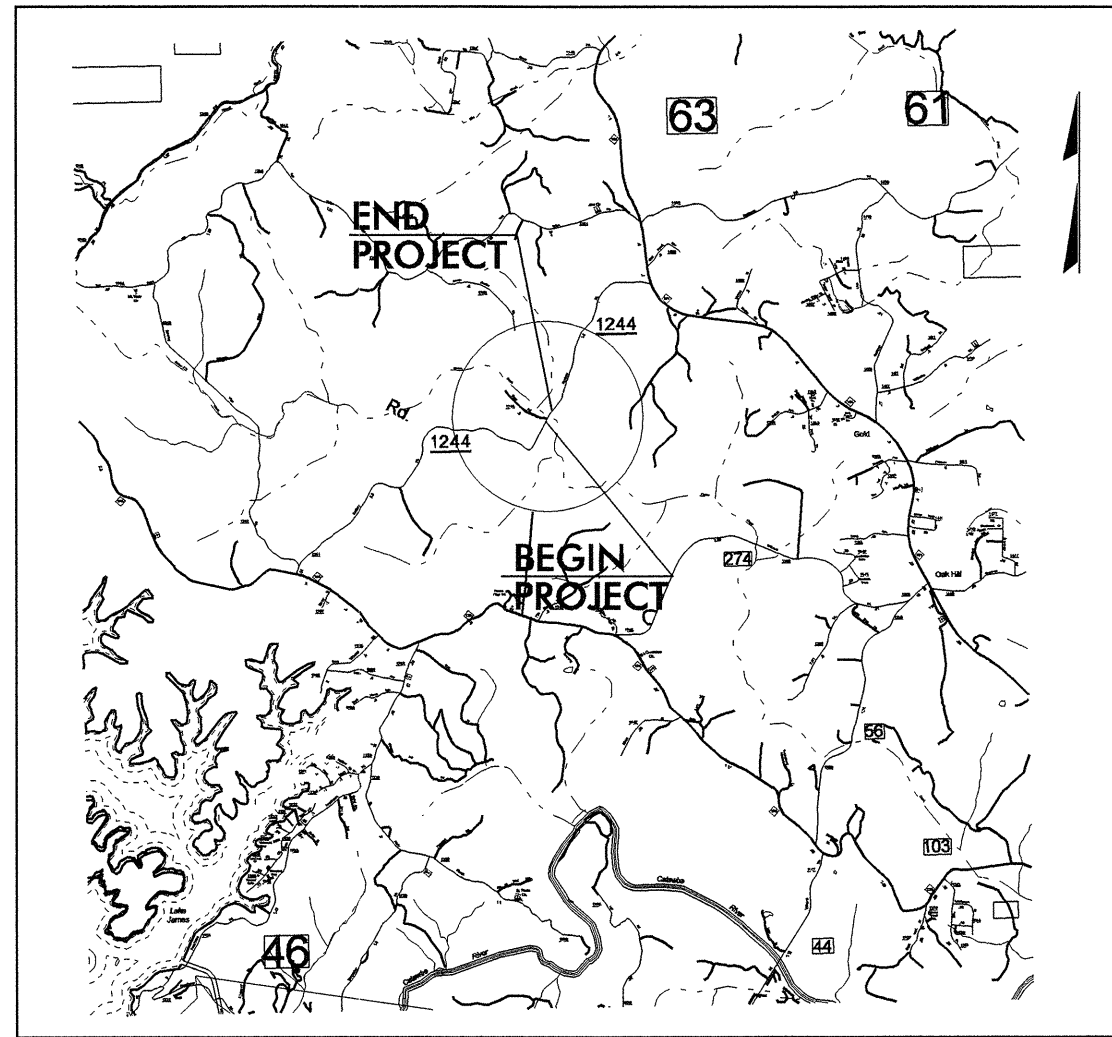


09/08/99

TIP PROJECT: B - 4041

T.I.P. NO.	SHEET NO.
B-4041	UO-1



VICINITY MAP

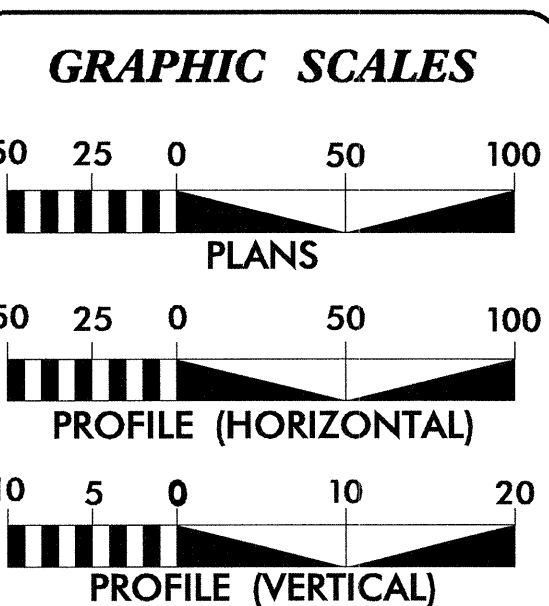
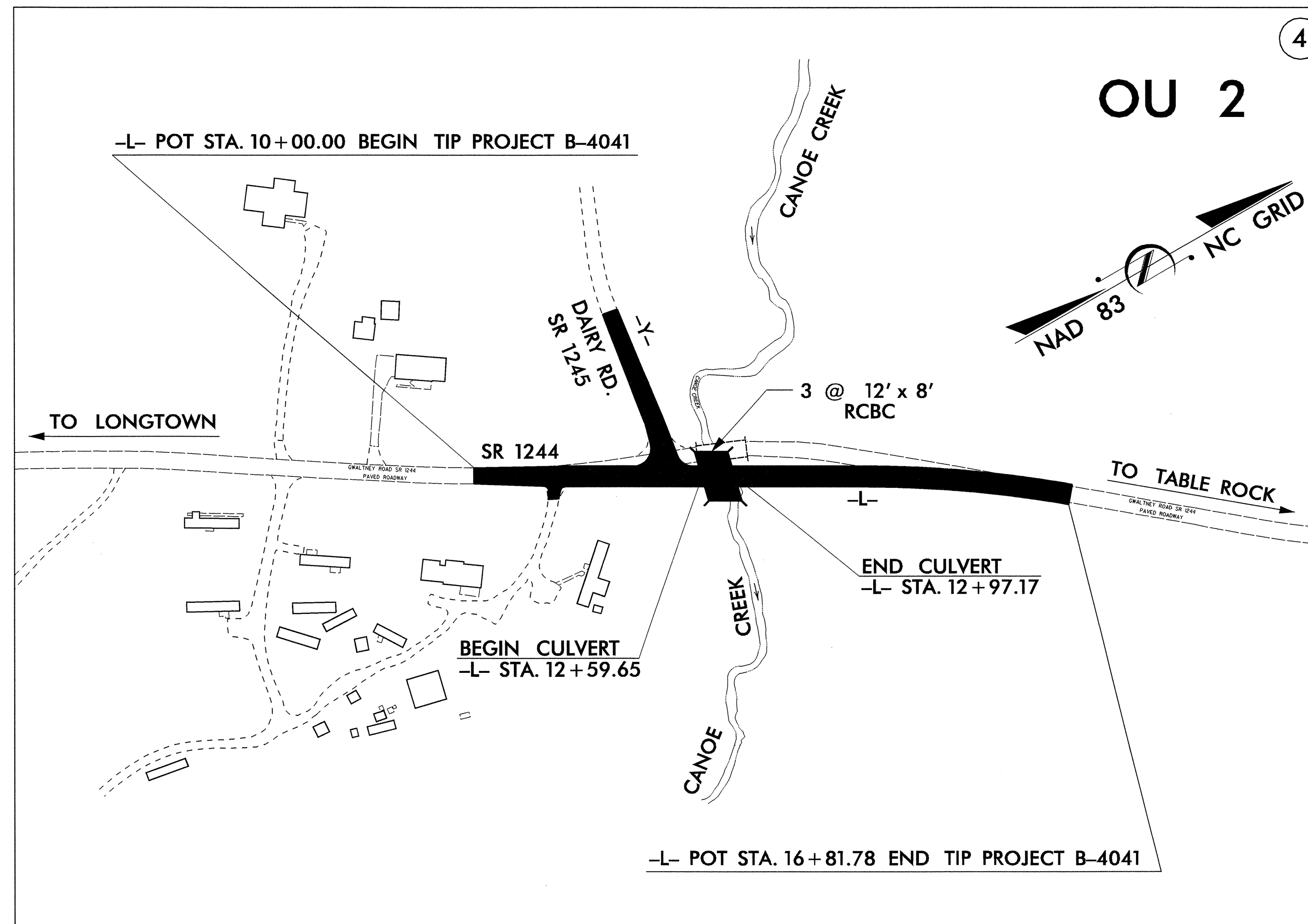
STATE OF NORTH CAROLINA  
DIVISION OF HIGHWAYS

**UTILITY BY OTHERS PLANS  
BURKE COUNTY**

LOCATION: BRIDGE NO. 57 ON SR 1244 OVER CANOE CREEK


TYPE OF WORK: UTILITY RELOCATION

W 11 114 B CELL



SHEET NO.	DESCRIPTION
UO-1	TITLE SHEET
UO-2	UTILITY BY OTHERS PLAN SHEET

UTILITY OWNERS ON PROJECT	
(1) WATER	CITY OF MORGANTOWN
(2) ELECTRIC DISTRIBUTION	RUTHERFORD EMC
(3) TELEPHONE	BELL SOUTH
(4) CABLE TV	CHARTER COMMUNICATIONS



PREPARED IN THE OFFICE OF:  
**DIVISION OF HIGHWAYS  
DESIGN SERVICES  
UTILITY SECTION**

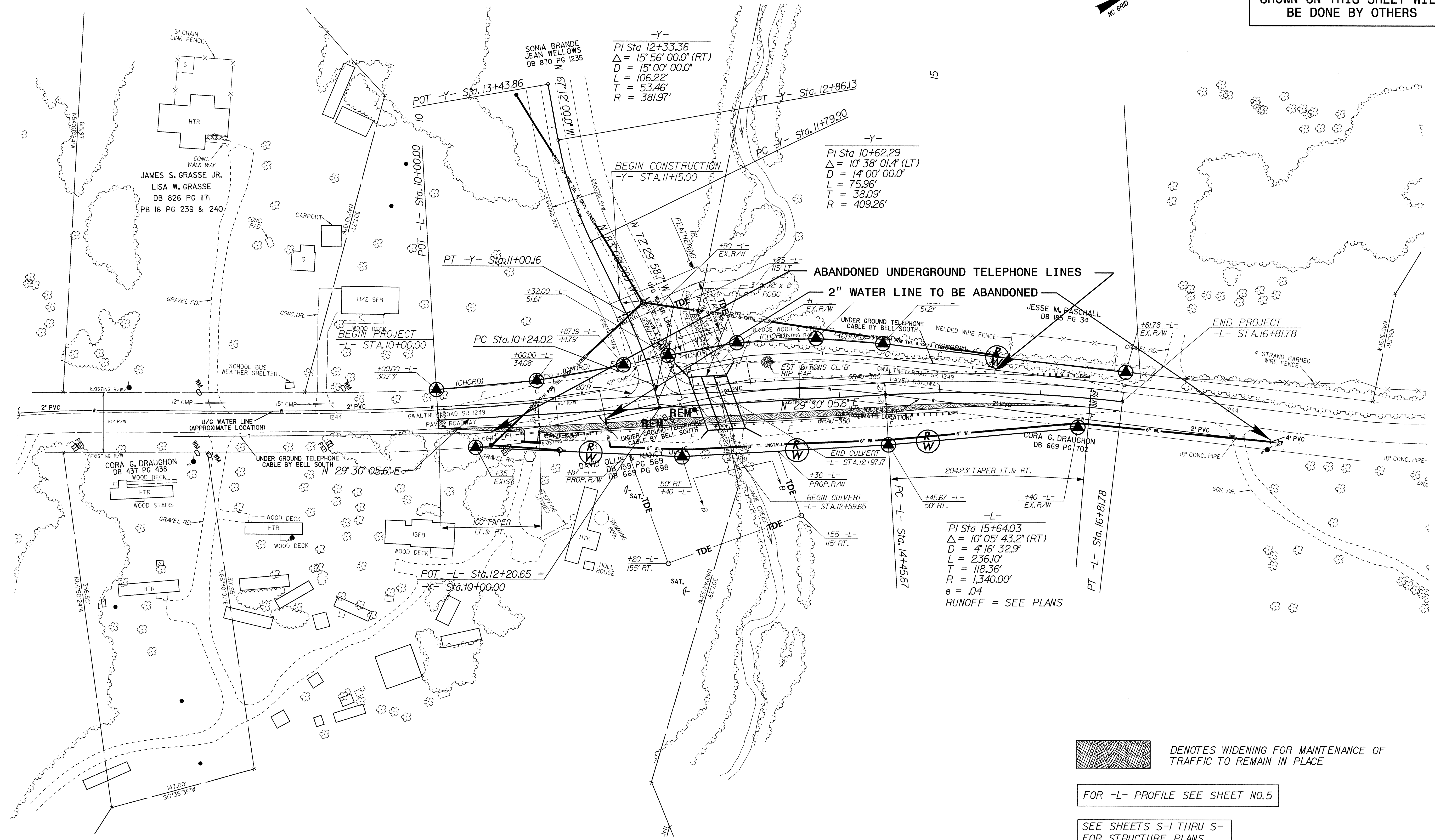
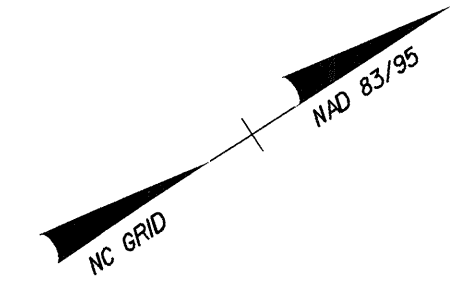
1591 MAIL SERVICES CENTER  
RALEIGH, NC 27699-1591  
PHONE (919) 256-4128  
FAX (919) 256-4119

Roger Worthington, P.E. UTILITIES SECTION ENGINEER  
Ron Wilkins, P.E. UTILITIES SQUAD LEADER PROJECT ENGINEER  
John Nigro, P.E. UTILITIES PROJECT DESIGNER

07-MAR-2006 08:48  
r:\utilities\proj\dy\ut\proj\b4041\ut\_tshl\_uol\_psh.dgn  
in:gro AT PS212416

# UTILITIES BY OTHERS

**NOTE:**  
ALL PROPOSED UTILITY WORK  
SHOWN ON THIS SHEET WILL  
BE DONE BY OTHERS



DENOTES WIDENING FOR MAINTENANCE OF TRAFFIC TO REMAIN IN PLACE

FOR -L- PROFILE SEE SHEET NO.5

SEE SHEETS S-1 THRU S- FOR STRUCTURE PLANS

07-MAR-2006 08:29  
 r:\utilities\p\proj\4041\4\_1\02.dgn  
 18/08/99