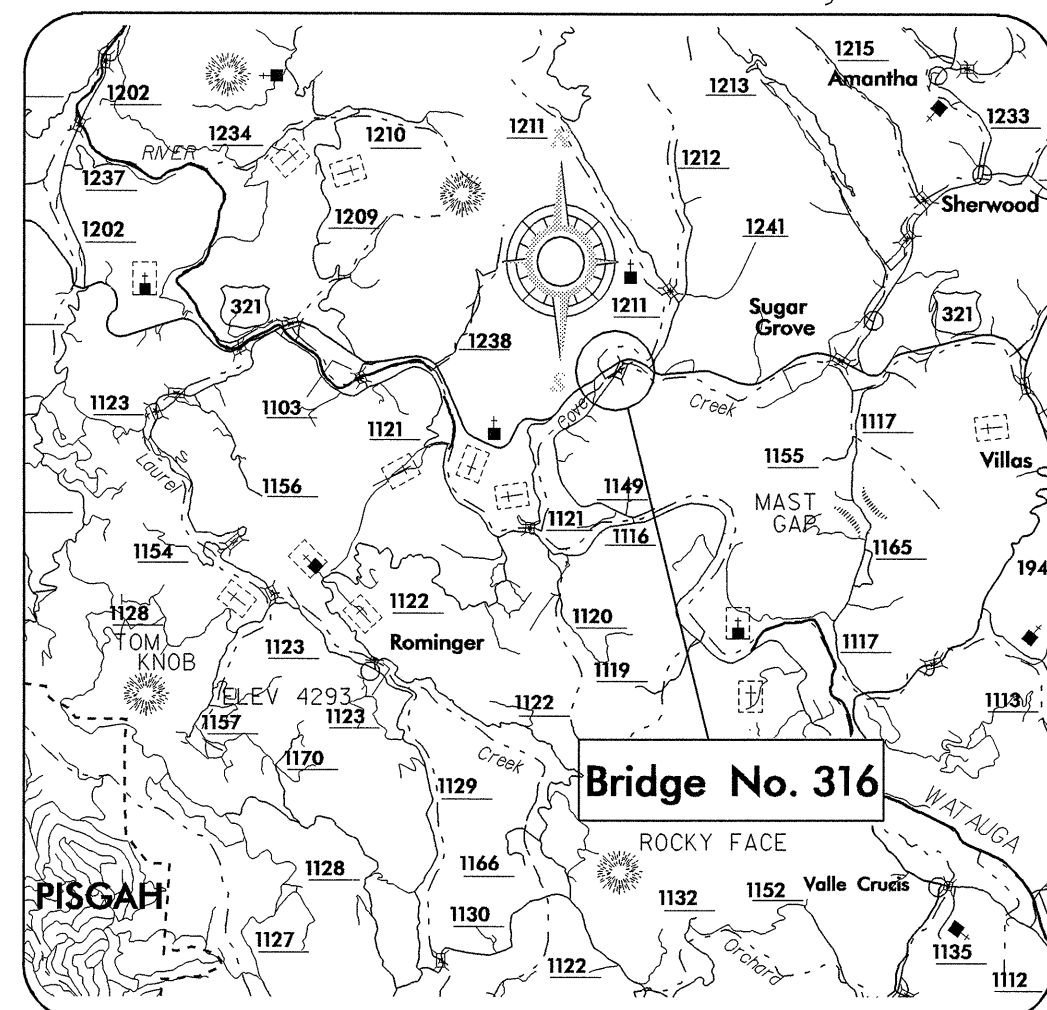


8/17/99

See Sheet 1-A For Index of Sheets
See Sheet 1-B For Conventional Symbols

T.I.P. NO.	SHEET NO.
B-3922	UO-1

UTILITIES BY OTHERS



VICINITY MAP

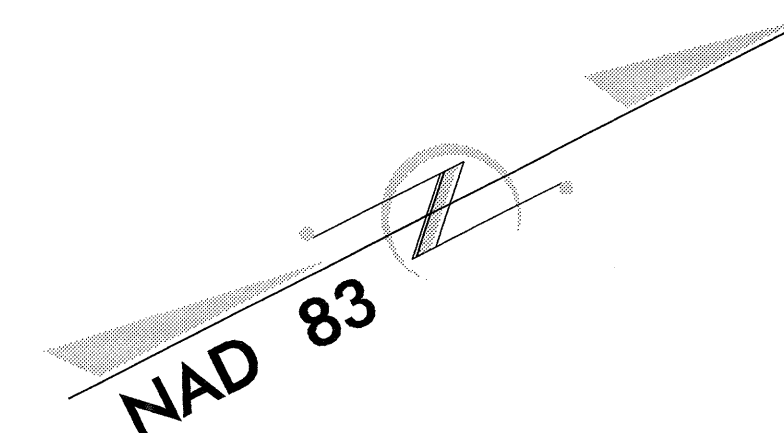
90% SUBMITTAL

STATE OF NORTH CAROLINA
DIVISION OF HIGHWAYS

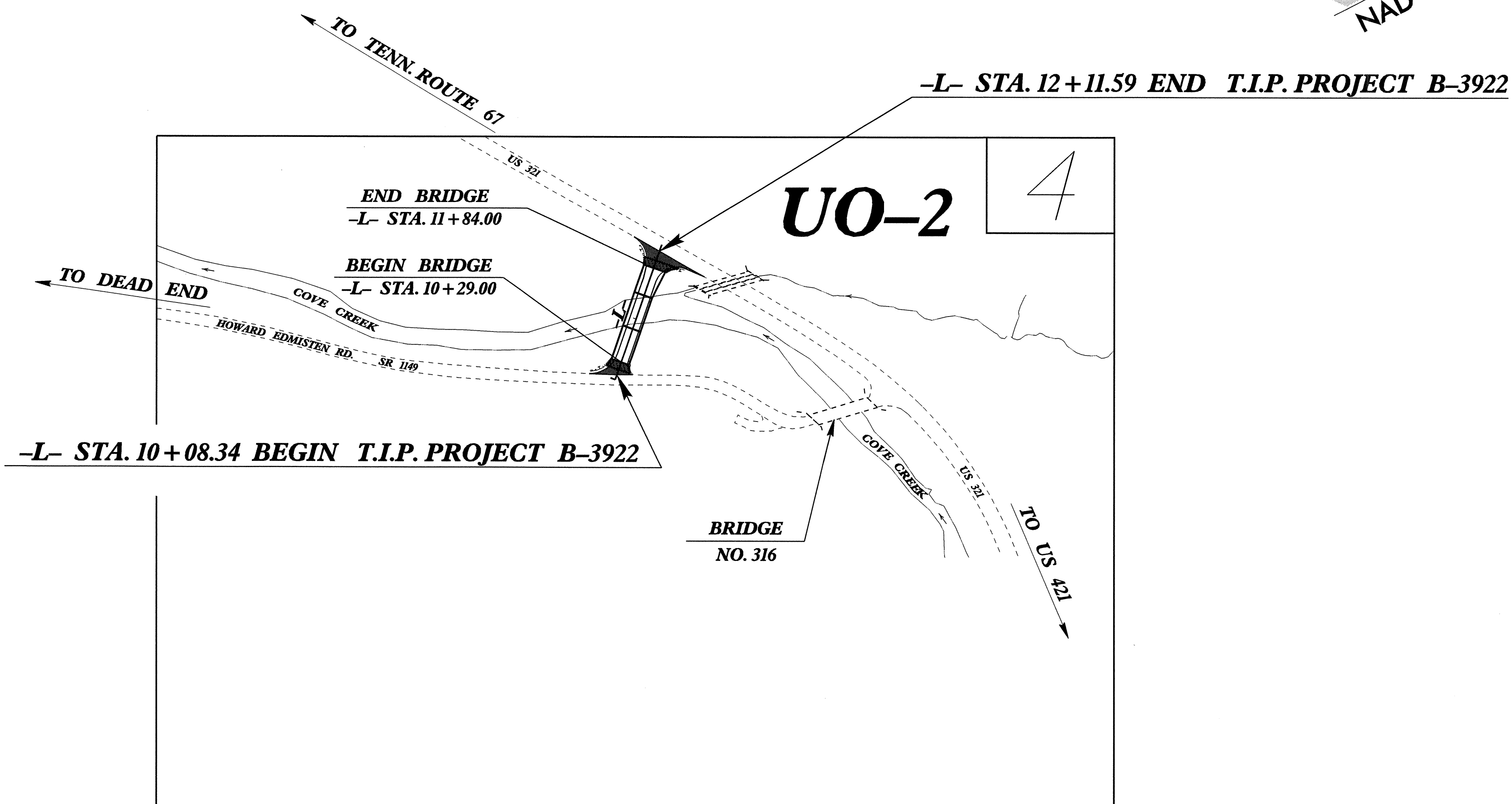
**UTILITY BY OTHERS PLANS
WATAUGA COUNTY**

LOCATION: Bridge No. 316 over Cove Creek
on SR 1149 (Howard Edmisten Road)

TYPE OF WORK: GRADING, PAVING, DRAINAGE & STRUCTURE



TIP: B-3922



INDEX OF SHEETS	
SHEET NO.	DESCRIPTION
UO-1	TITLE SHEET
UO-2	UTILITY BY OTHERS PLAN SHEET

POWER AND TELEPHONE OWNERS ON PROJECT
(1) POWER BLUE RIDGE EMC
(2) TELEPHONE: SKYLINE TELEPHONE MEMBERSHIP CORPORATION
(3)
(4)
(5)

03-JAN-2005 14:31
R:\Utilities\Reqs\Fdu\PSU\22286
11/1/01

