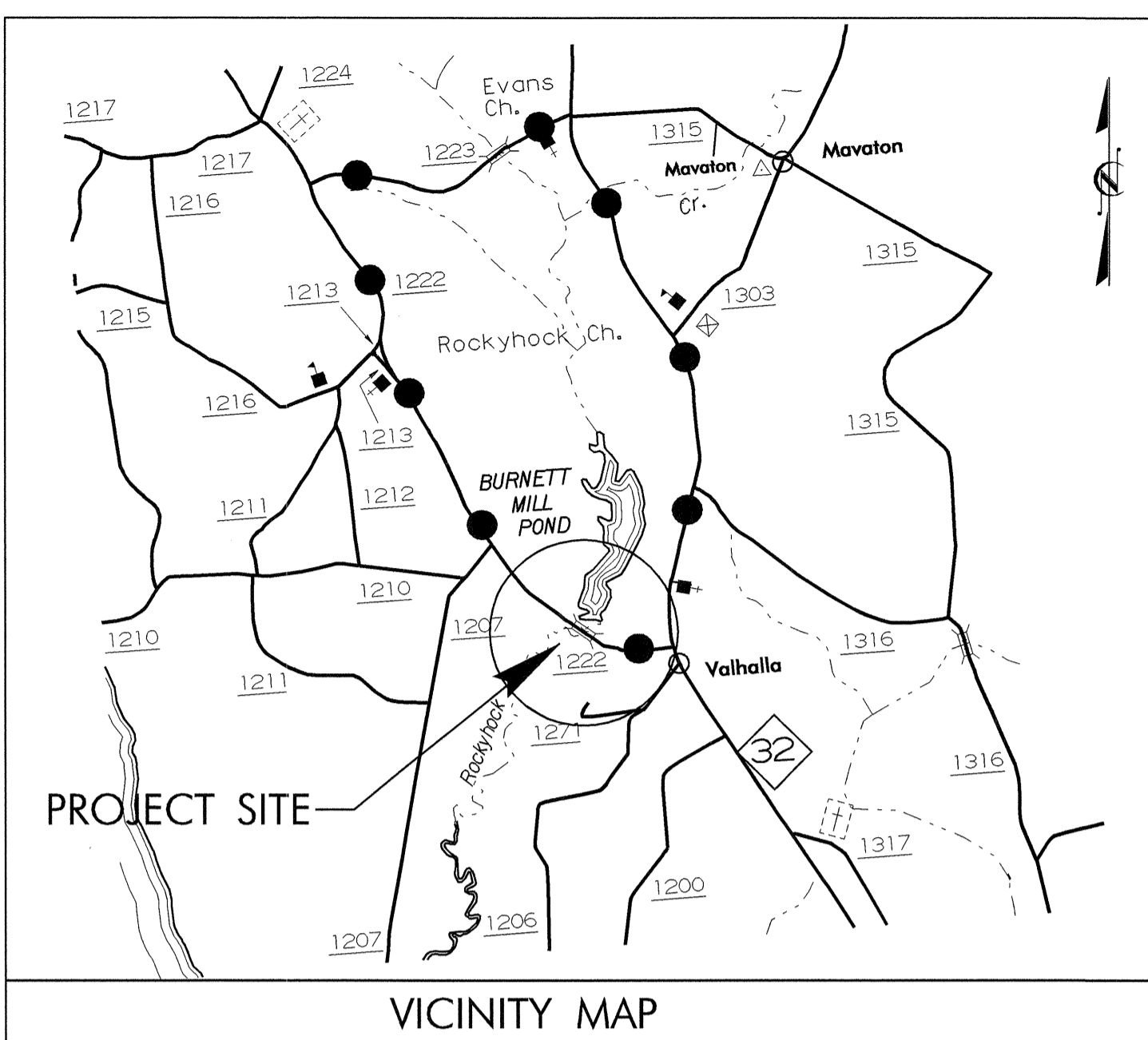


T.I.P. NO.	SHEET NO.
B-3636	UO-1

TIP PROJECT: B-3636

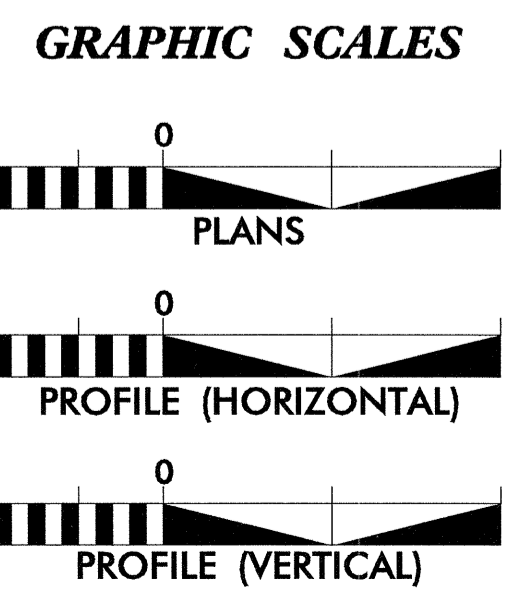
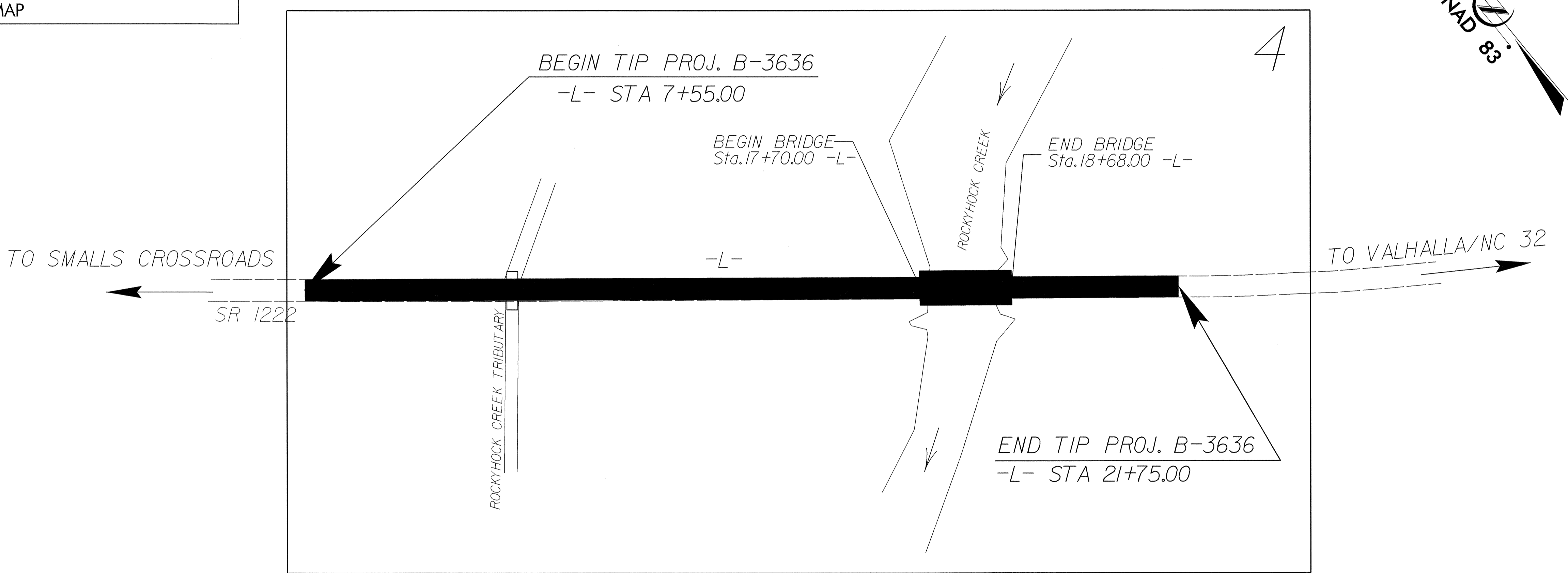


STATE OF NORTH CAROLINA
DIVISION OF HIGHWAYS

UTILITY BY OTHERS PLANS CHOWAN COUNTY

LOCATION: BRIDGE NO.16 OVER ROCKYHOOK CREEK ON SR 1222


TYPE OF WORK: RELOCATION OF CATV CABLES, POWER AND GAS LINES



INDEX OF SHEETS

SHEET NO.	DESCRIPTION
UO-1	TITLE SHEET
UO-2	UTILITY BY OTHERS PLAN SHEETS

- UTILITY OWNERS ON PROJECT**
- (1) DOMINION
 - (2) EASTERN NC NATURAL GAS
 - (3) MEDIACOM



PREPARED IN THE OFFICE OF:
**DIVISION OF HIGHWAYS
DESIGN SERVICES
UTILITY SECTION**

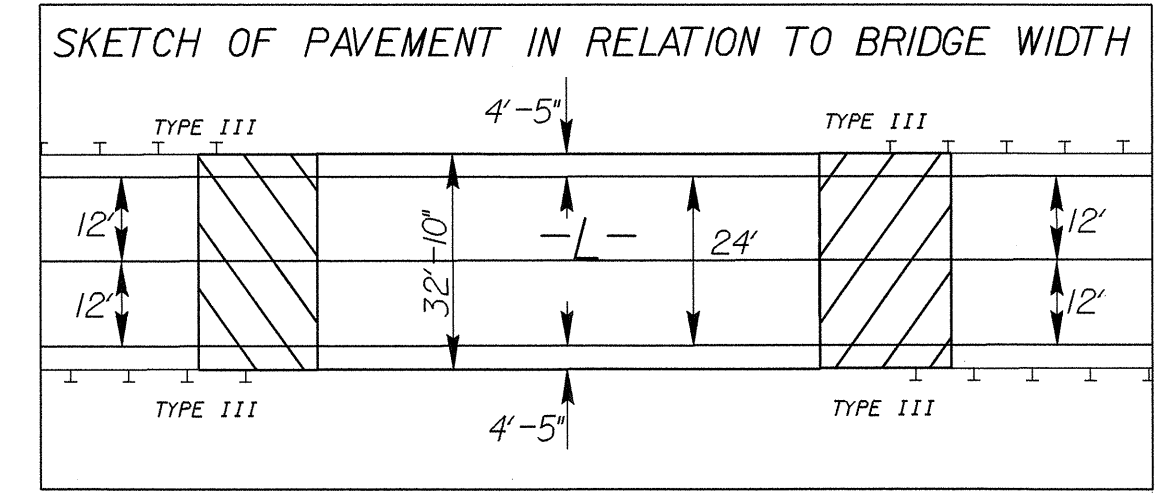
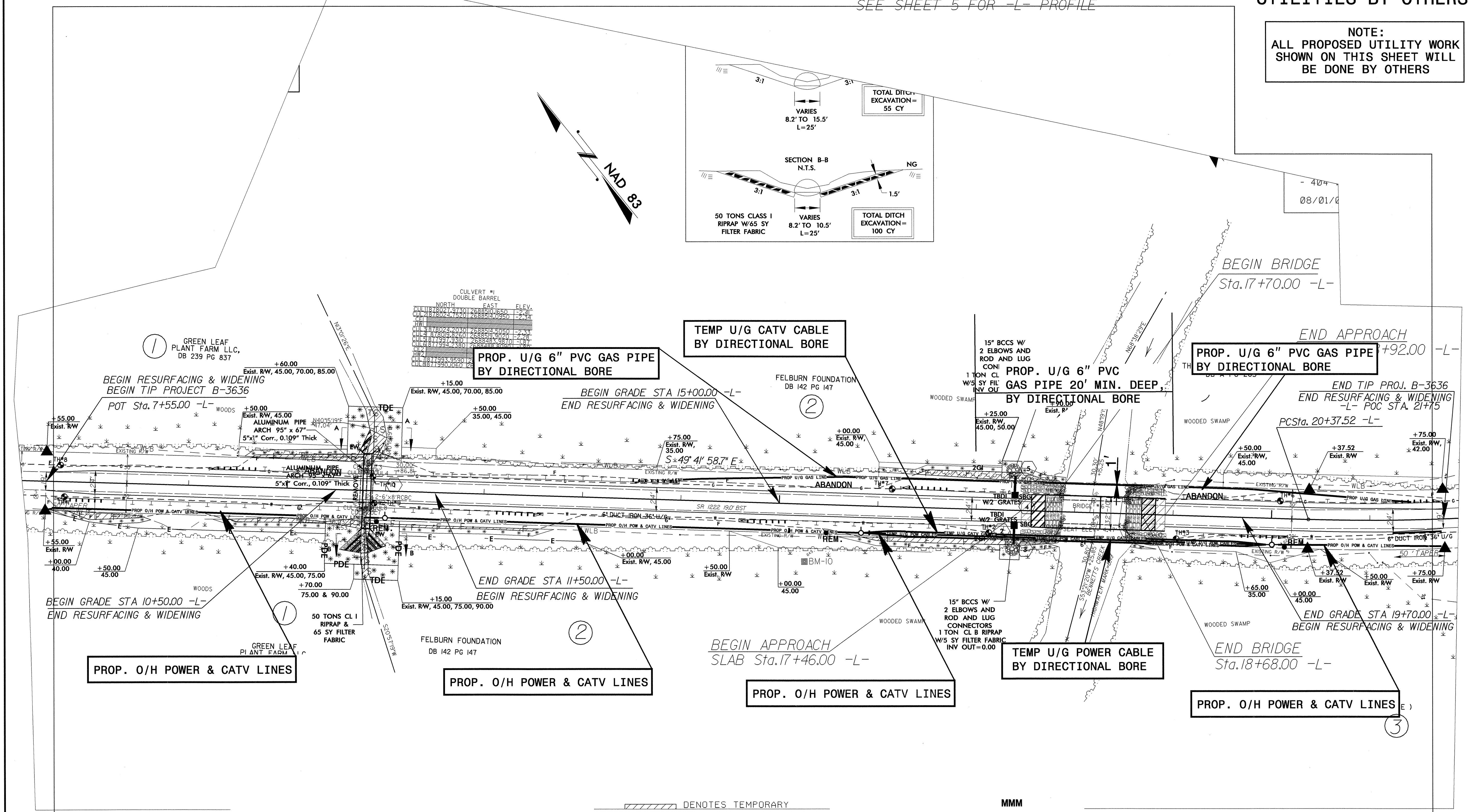
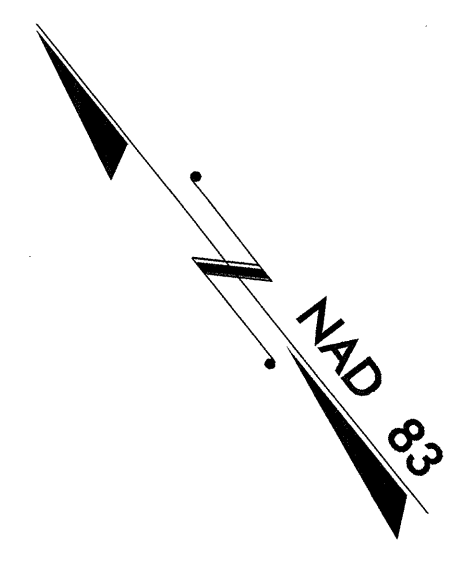
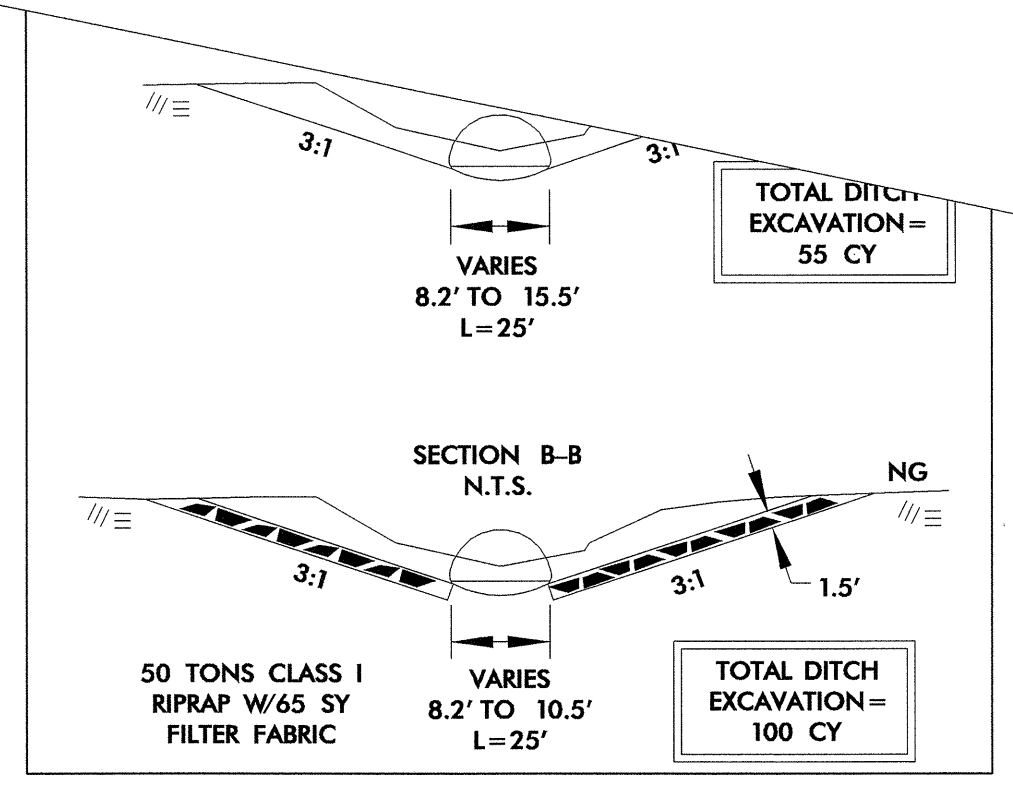
1591 MAIL SERVICES CENTER
RALEIGH, NC 27699-1591
PHONE (919) 256-4128
FAX (919) 256-4119

Roger Worthington, P.E. UTILITIES SECTION ENGINEER
Corey Bousquet, P.E. UTILITIES SQUAD LEADER PROJECT ENGINEER
Kifah Kamil UTILITIES PROJECT DESIGNER

SEE SHEETS S-1 THRU S-18 FOR STRUCTURE PLANS
 SEE SHEET 5 FOR -L- PROFILE

UTILITIES BY OTHERS

NOTE:
 ALL PROPOSED UTILITY WORK
 SHOWN ON THIS SHEET WILL
 BE DONE BY OTHERS



8/17/99
 17-FEB-2006 14:13
 I:\work\proj\B3636\4-ut_uo2.dgn
 11:56:56
 11:56:56
 11:56:56
 11:56:56

T.I.P. NO.	SHEET NO.
B-3636	UC-1

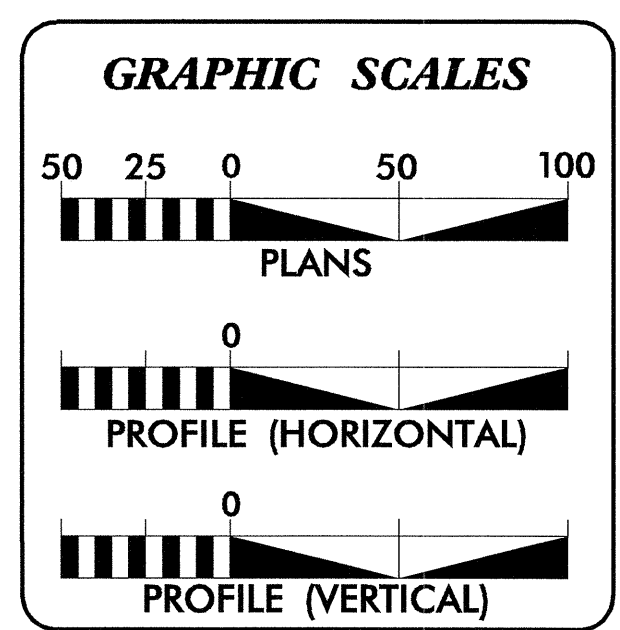
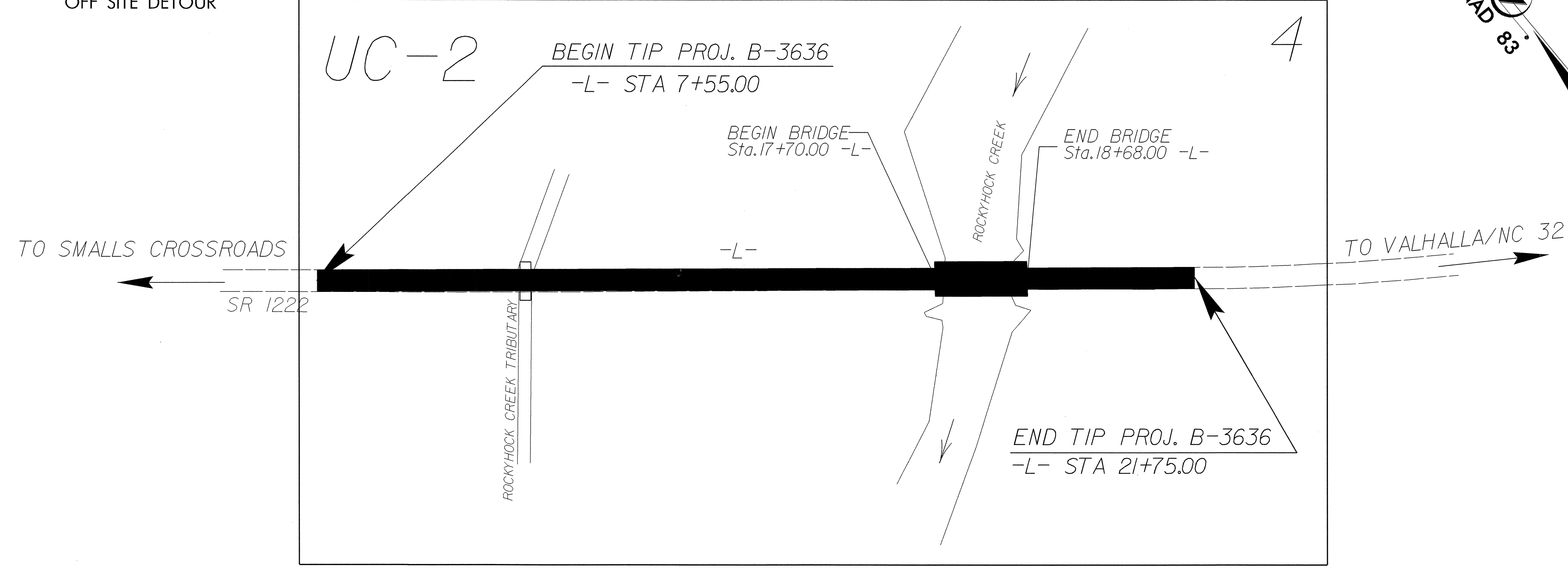
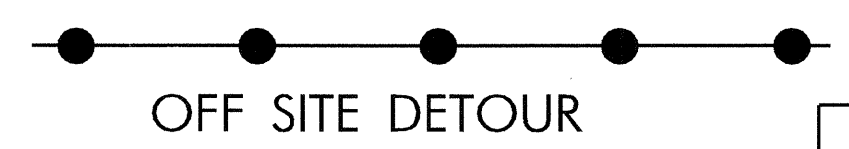
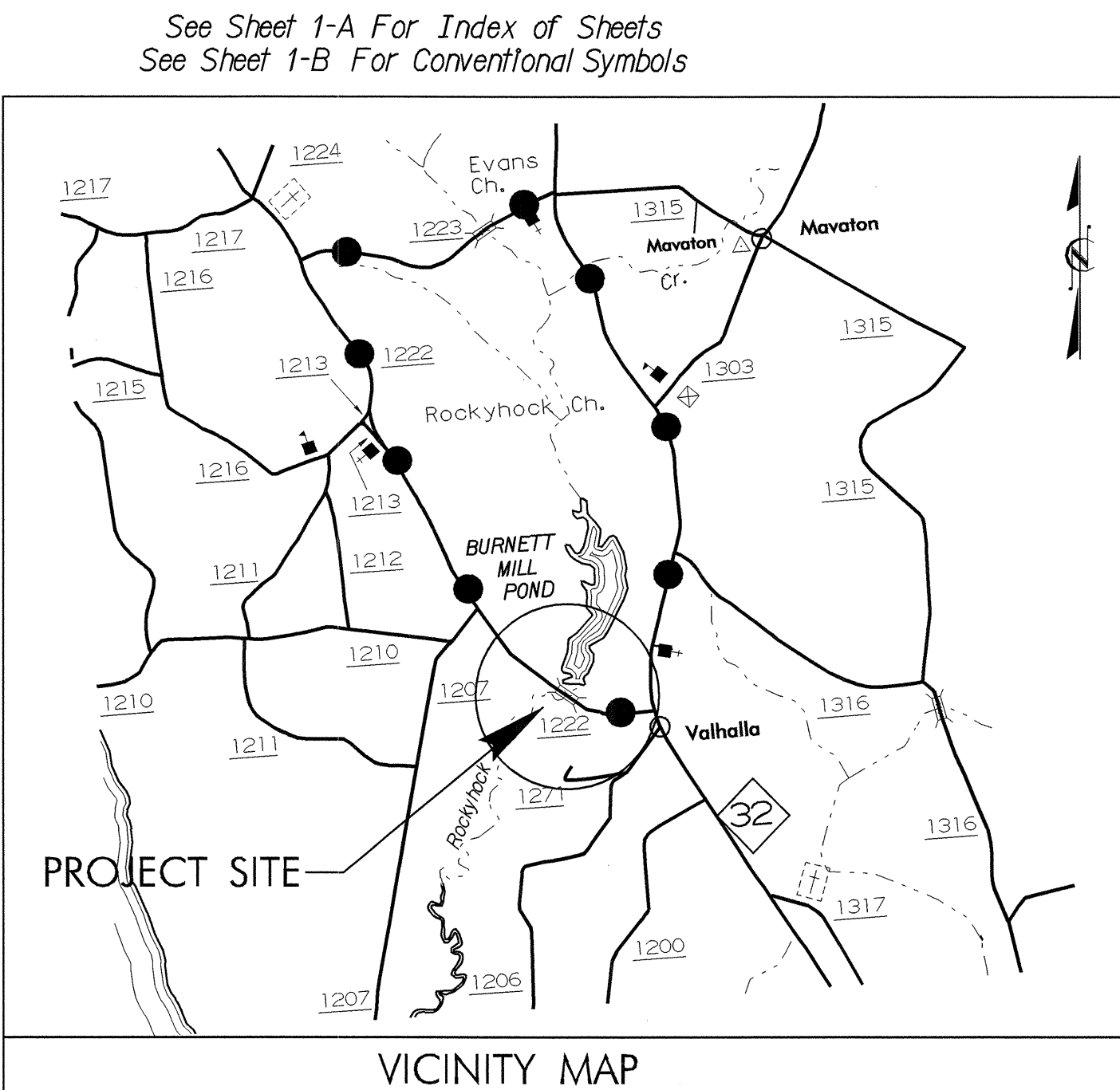
STATE OF NORTH CAROLINA
DIVISION OF HIGHWAYS

**UTILITY CONSTRUCTION PLANS
CHOWAN COUNTY**

LOCATION: BRIDGE NO.16 OVER ROCKYHOCK CREEK ON SR 1222


TYPE OF WORK: RELOCATION OF WATER LINES

TIP PROJECT: B-3636



INDEX OF SHEETS	
SHEET NO.	DESCRIPTION
UC-1	TITLE SHEET
UC-2	UTILITY CONSTRUCTION PLAN SHEETS

WATER AND SEWER OWNERS ON PROJECT
(1) WATER : CHOWAN COUNTY WATER DISTRICT




PREPARED IN THE OFFICE OF:
**DIVISION OF HIGHWAYS
PROJECT SERVICES
UTILITY SECTION**

1591 MAIL SERVICES CENTER
RALEIGH NC 27699-1591
PHONE (919) 250-4128
FAX (919) 250-4119

Roger Worthington, P.E. UTILITIES SECTION ENGINEER
Corey Bousquet, P.E. UTILITIES SQUAD LEADER PROJECT ENGINEER
Kifah Kamil UTILITIES PROJECT DESIGNER

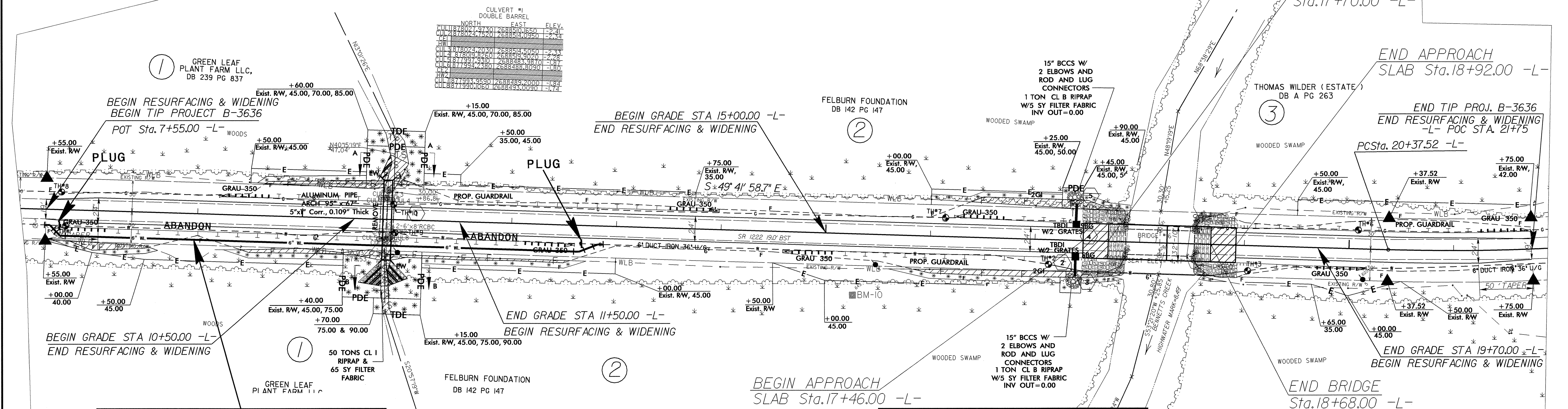
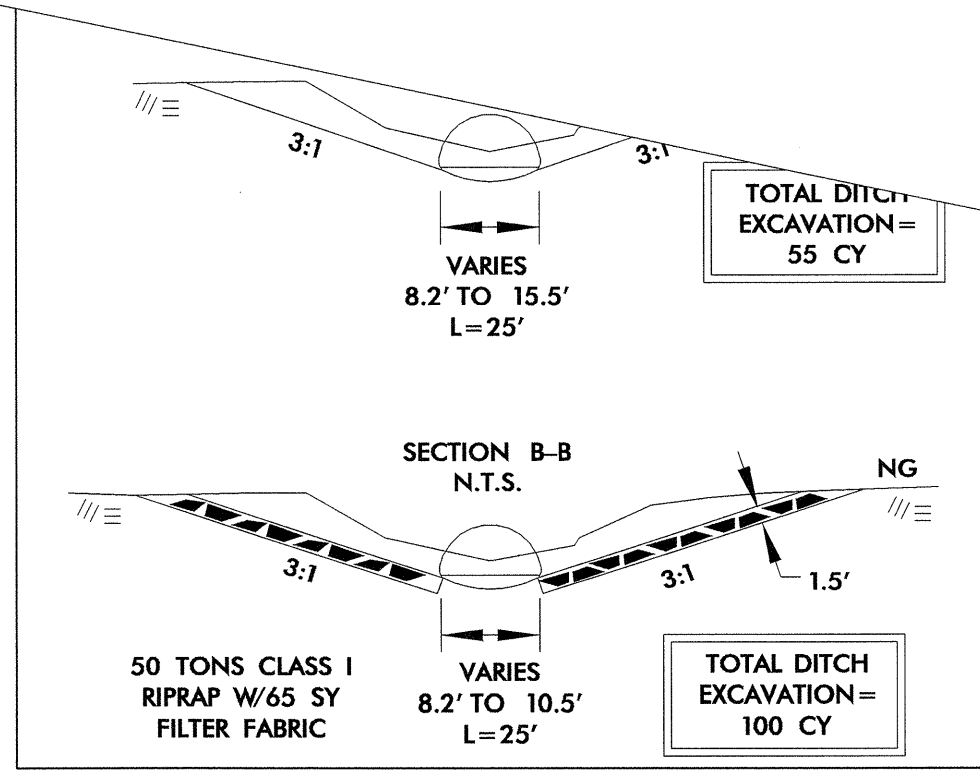
21-DEC-2005 11:55 F:\utilities\rdy_uf\proj\b3636\sh_1222\uc1.dgn KKKMIL AT PS214554

SEE SHEETS S-1 THRU S-18 FOR STRUCTURE PLANS
SEE SHEET 5 FOR -L- PROFILE

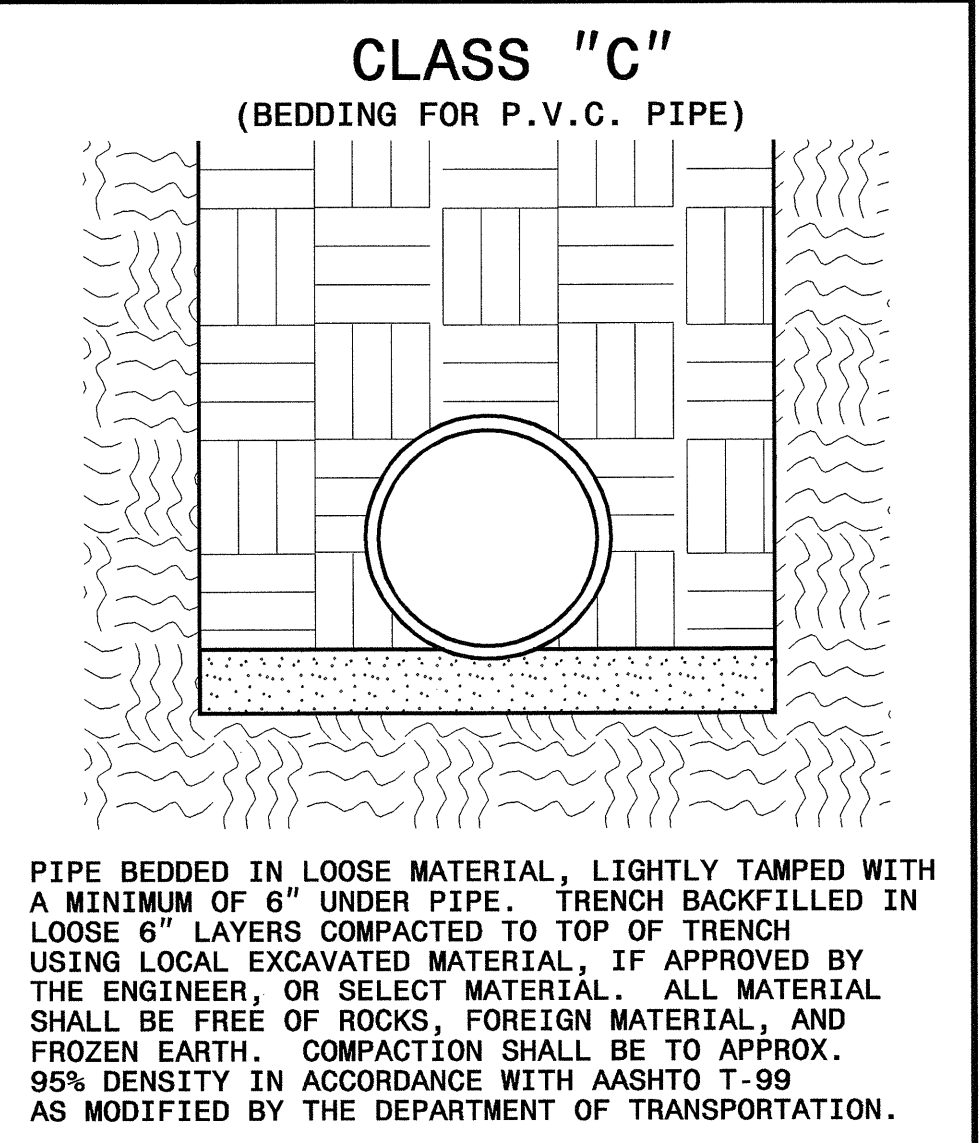
PROJECT REFERENCE NO. B-3636	SHEET NO. UC-2
DESIGNED BY: KAK	
DRAWN BY: KAK	
CHECKED BY: CDB	
APPROVED BY: CDB	
REVISD:	NORTH CAROLINA DEPARTMENT OF TRANSPORTATION
PROJECT SERVICES UNIT PHONE: (919) 250-4128 FAX: (919) 250-4119	

UTILITY CONSTRUCTION

THE EXISTING WATER LINE IS OWNED BY CHOWAN COUNTY WATER DISTRICT

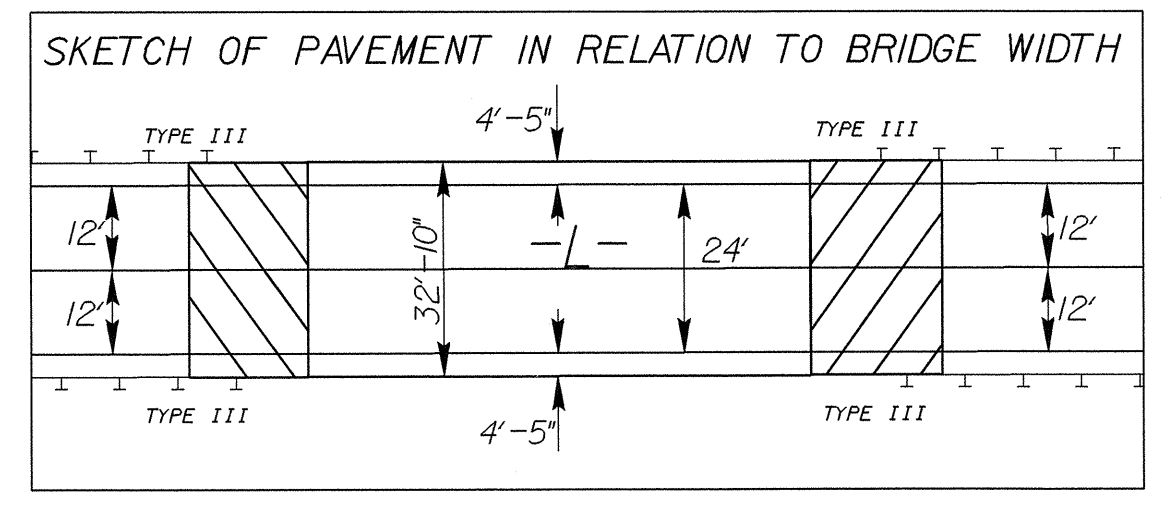


PROP. 530' OF 6" PVC WATER PIPE SDR 21, 200# WP
2- 6" 22 1/2° BENDS
2- 6" 45° DI BENDS
CONNECT USING NECESSARY FITTINGS



MAXIMUM TRENCH WIDTH AT TOP OF PIPE

NOMINAL PIPE SIZE (INCHES)	TRENCH WIDTH (INCHES)	NOMINAL PIPE SIZE (INCHES)	TRENCH WIDTH (INCHES)
4	28	20	44
6	30	24	48
8	32	30	54
10	34	36	60
12	36	42	66
14	38	48	72
16	40	54	78
18	42		



/// DENOTES TEMPORARY

5/14/99
22-DEC-2005 08:41
C:\Users\jrb\Documents\Projects\B3636\4-ut_uc2.dgn