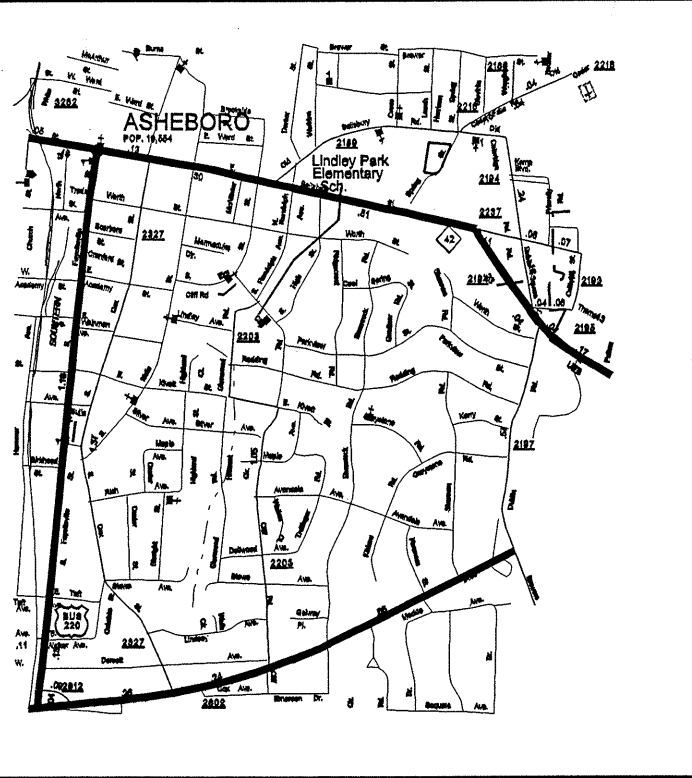


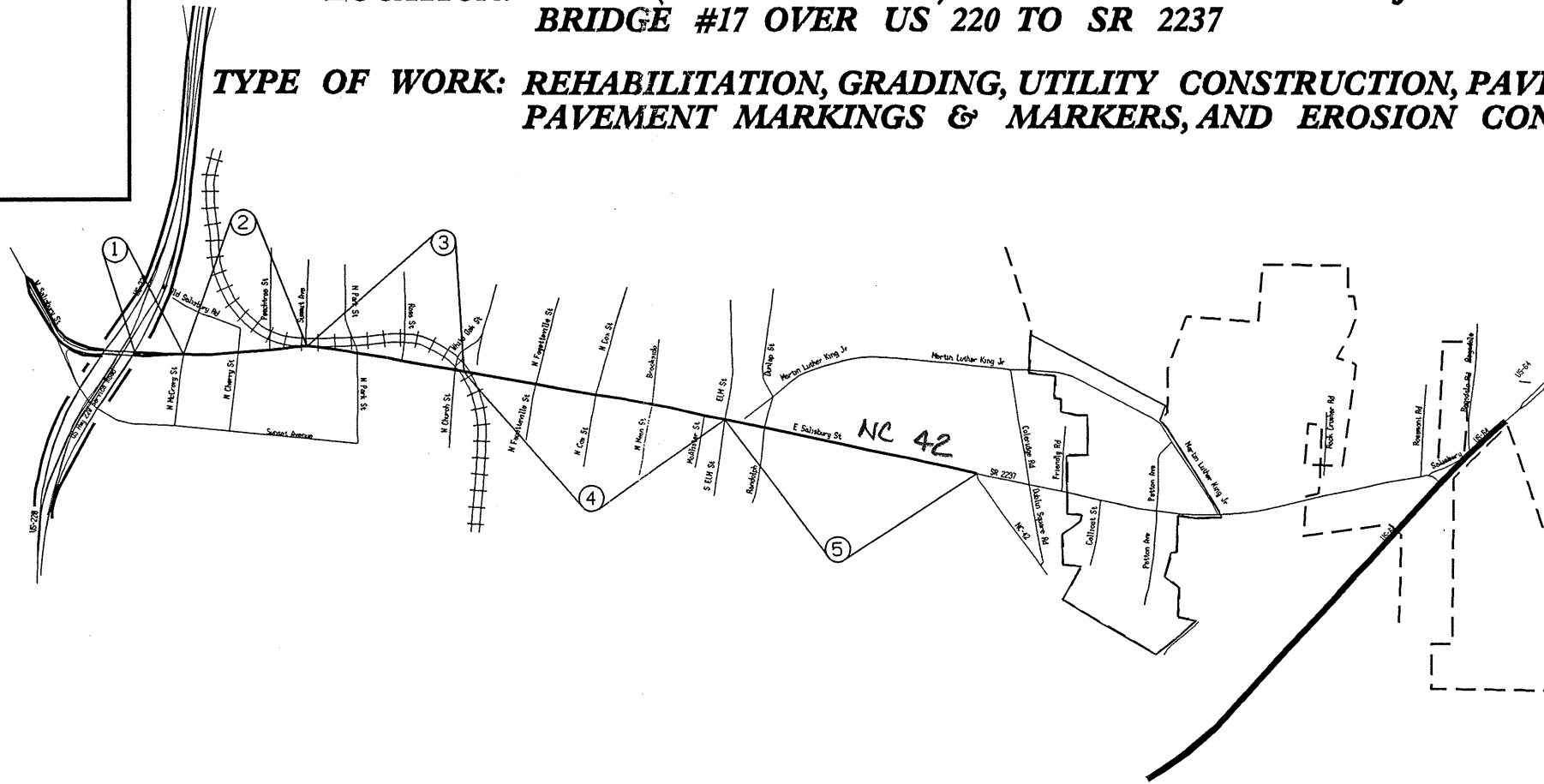
MA08042R

PROJECT: 37631, ETC.

See Sheet 1-A For Index of Sheets
See Sheet 1-B For Conventional Symbols



VICINITY MAP



PROJECT LOCATION

STATE OF NORTH CAROLINA
DIVISION OF HIGHWAYS

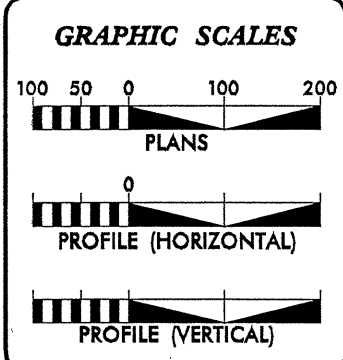
RANDOLPH COUNTY

N.C. MOVING AHEAD

LOCATION: NC 42 (SALISBURY ST.) FROM CONSTRUCTION JOINT AT BRIDGE #17 OVER US 220 TO SR 2237

TYPE OF WORK: REHABILITATION, GRADING, UTILITY CONSTRUCTION, PAVING, PAVEMENT MARKINGS & MARKERS, AND EROSION CONTROL

STATE	STATE PROJECT REFERENCE NO.	SHEET NO.	TOTAL SHEETS
N.C.	37631, ETC.	1	
STATE PROJ. NO.	F.A. PROJ. NO.	DESCRIPTION	
37631, ETC.		RIGHT OF WAY	
37631, ETC.		CONSTRUCTION	



RIGHT OF WAY DATE: _____

LETTING DATE: APRIL 18, 2006

DESIGN DATA

ADT 2004 = 13,000
 ADT 2024 = _____
 DHV = _____ %
 D = _____ %
 T = 5 %
 V = _____ MPH

2002
 STANDARD SPECIFICATION

Prepared In the Office of:
DIVISION OF HIGHWAYS
DIVISION 8 DESIGN & CONSTRUCT UNIT
 902 N. SANDHILLS BLVD.
 ABERDEEN NC 28315

PROJECT LENGTH
 ROADWAY: 1.78 MILES
 STRUCTURE: _____ MILES
 TOTAL: 1.78 MILES

DIVISION PROJECT MANAGER

Alison Whitebell
 SIGNATURE P.E.

1/21/06