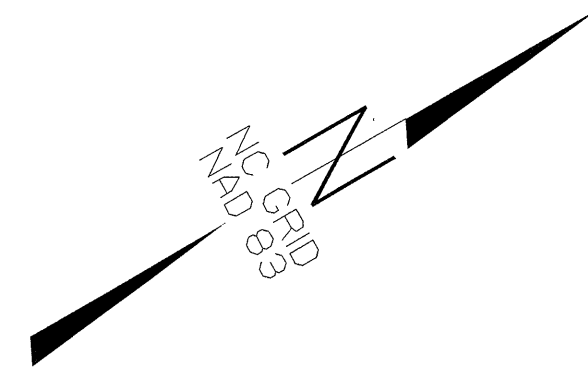
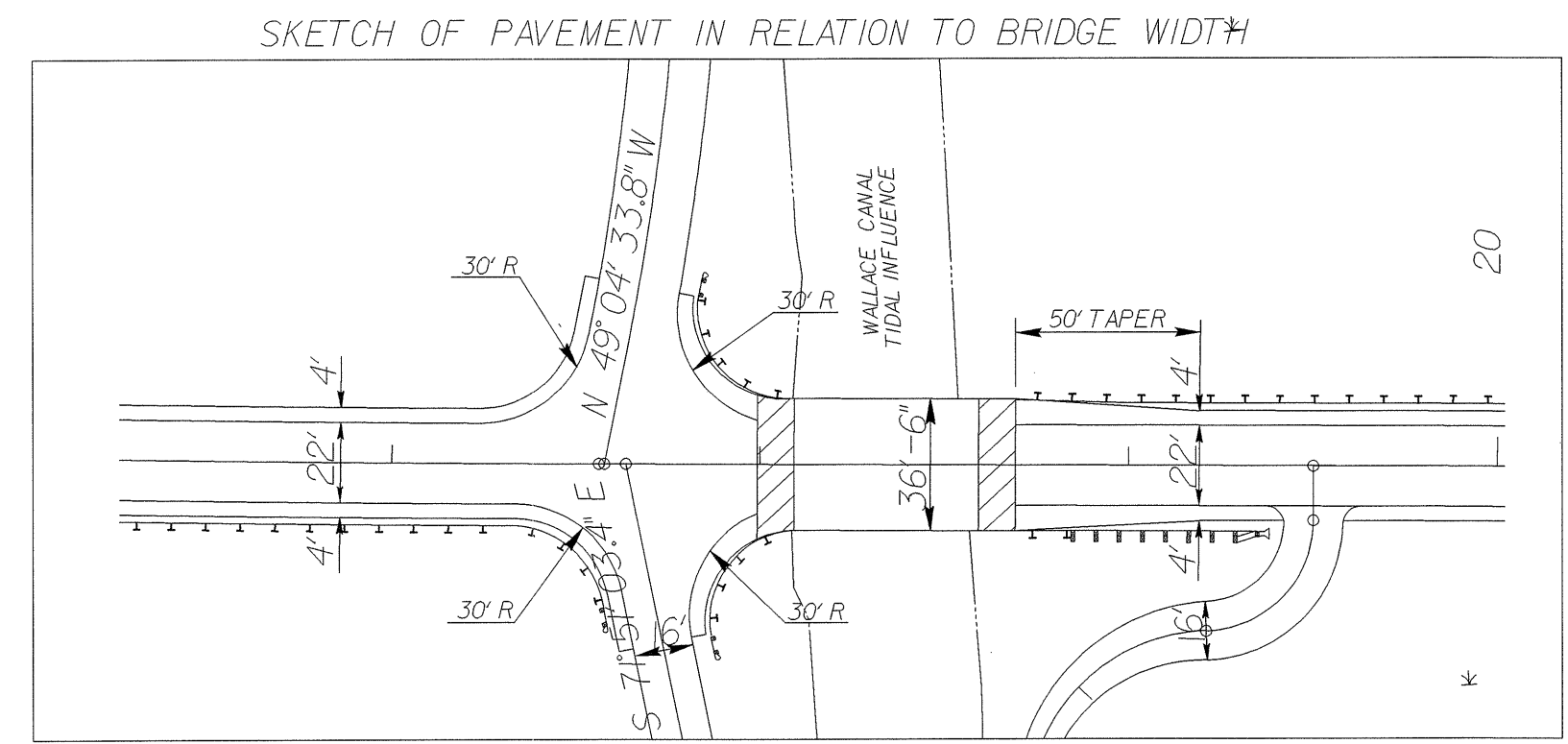
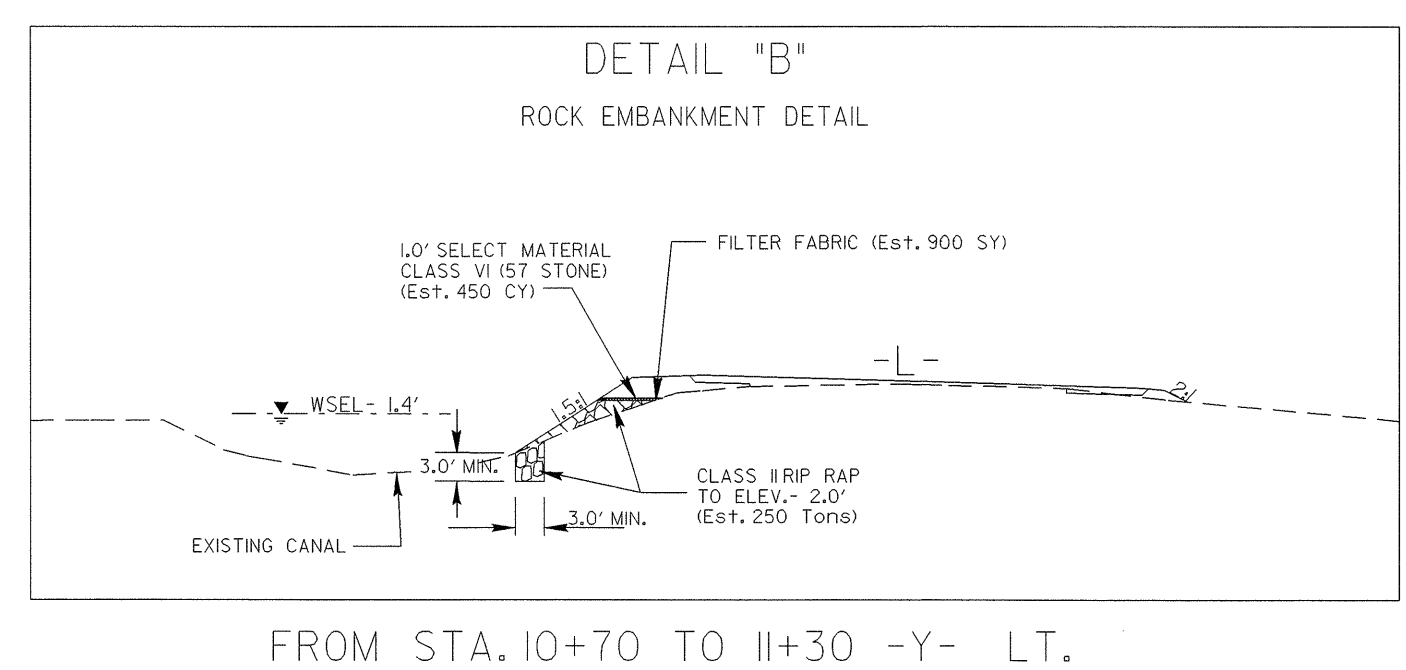
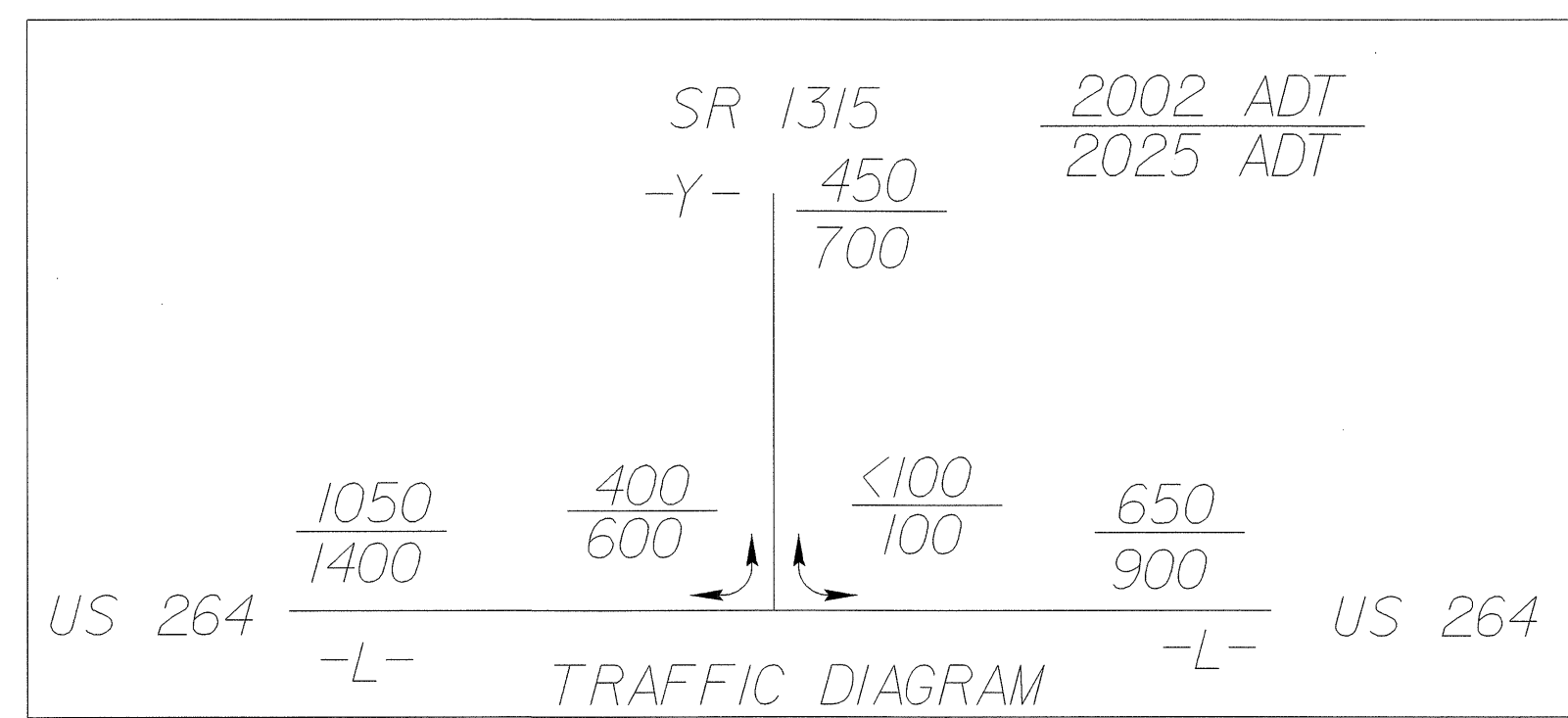


UTILITIES BY OTHERS

NOTE:
ALL PROPOSED UTILITY WORK SHOWN ON THIS SHEET WILL BE DONE BY OTHERS

NOTE: SEE SHEET No.6 FOR -L- PROFILE
NOTE: SEE SHEET No.7 FOR -Y- PROFILE
NOTE: SEE SHEET No.7 FOR -YI- PROFILE
NOTE: SEE SHEET No.7 FOR -DR- PROFILE
NOTE: SEE SHEET S-1 THRU S- FOR STRUCTURE PLANS



NATHAN PAUL GIBBS
NO DEED FOUND

PI Sta. 12+95.86
 $\Delta = 5^{\circ}07'21.1"$ (RT)
 $D = 1^{\circ}08'45.3"$
 $L = 447.03'$
 $T = 223.66'$
 $R = 5,000.00'$
 $SE = 0.03$
 $RO = 78'$

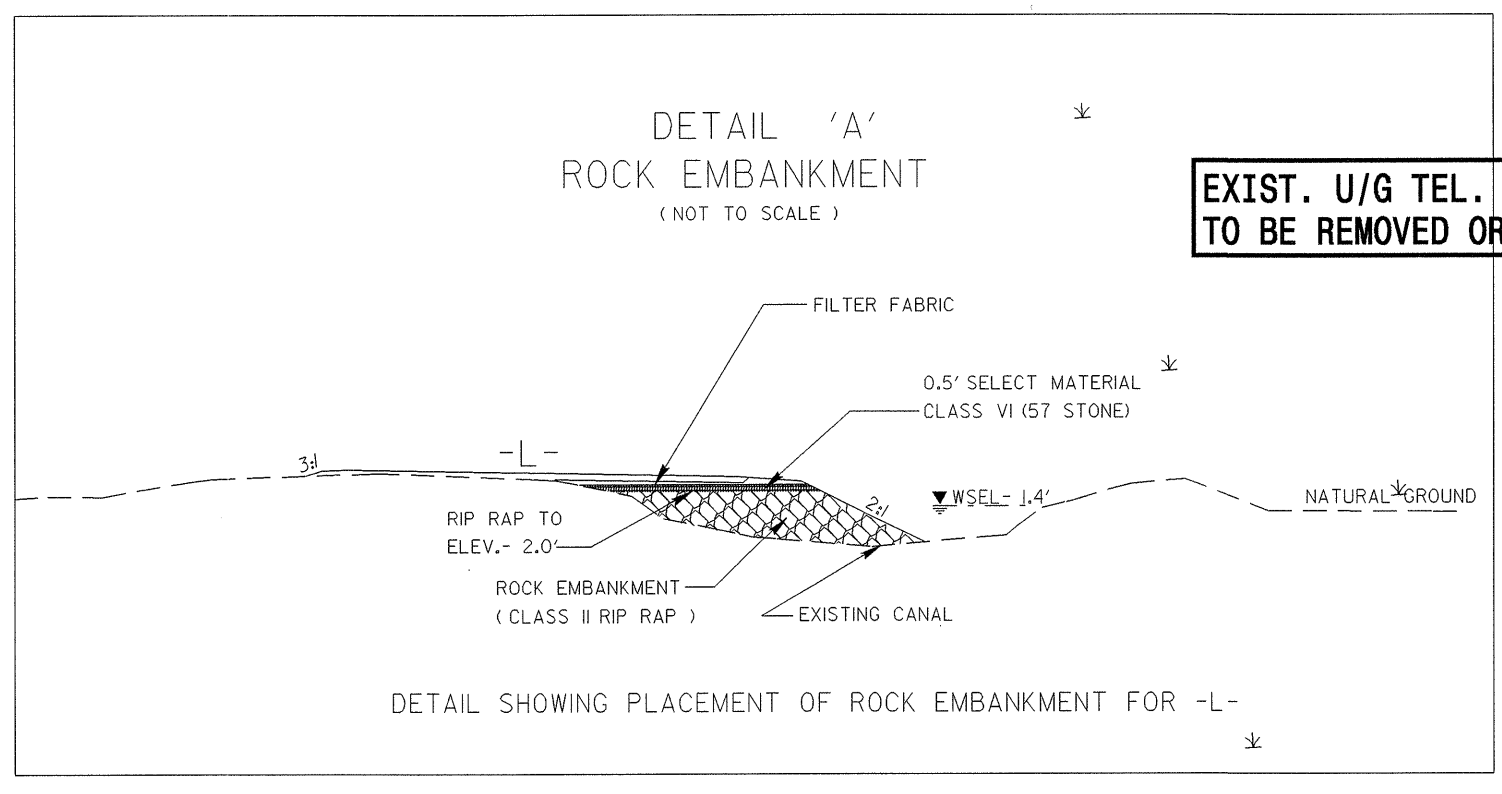
PI Sta. 16+37.71
 $\Delta = 1^{\circ}21'27.5"$ (LT)
 $D = 0^{\circ}34'22.6"$
 $L = 236.95'$
 $T = 118.48'$
 $R = 10,000.00'$
 $SE = NC$

EXIST. U/G TEL. CABLES TO REMAIN IN SERVICE.

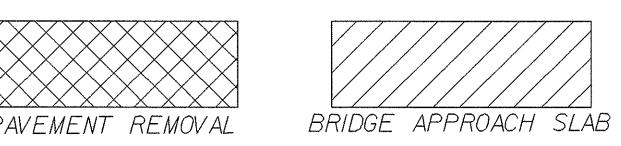
EXIST. U/G TEL. CABLES TO BE REMOVED OR ABANDONED.

EXIST. U/G TEL. CABLES TO BE REMOVED OR ABANDONED.

EXIST. U/G TEL. CABLES TO BE REMOVED OR ABANDONED.



SPECIAL SHOP CURVED ANCHOR UNIT



PROPERTY OWNERS

3 KENNETH W. PHIPPS
DB 146, PG. 746
PC-C, SL. 181

EASEMENT TO:
STATE OF NORTH CAROLINA
(NC WILDLIFE RESOURCES COMMISSION)
DB 78, PG. 145
POT Sta. 12+82.36 -YI-

PI Sta. 11+83.65
 $\Delta = 8^{\circ}41'59.9"$ (RT)
 $D = 5^{\circ}43'46.5"$
 $L = 151.84'$
 $T = 76.07'$
 $R = 1,000.00'$
 $SE = NC$

GEORGE AUBREY LONG
PC-B, SL.113-B
NO DEED FOUND

8/17/99
27-FEB-2004 13:49
R:\Utilities\vidy\ut\psh.dgn
Title: B-3348-04-U02-ut.psh.dgn
Drawing Number: B-3348-04-U02-03

MATCH LINE SHEET U0-3