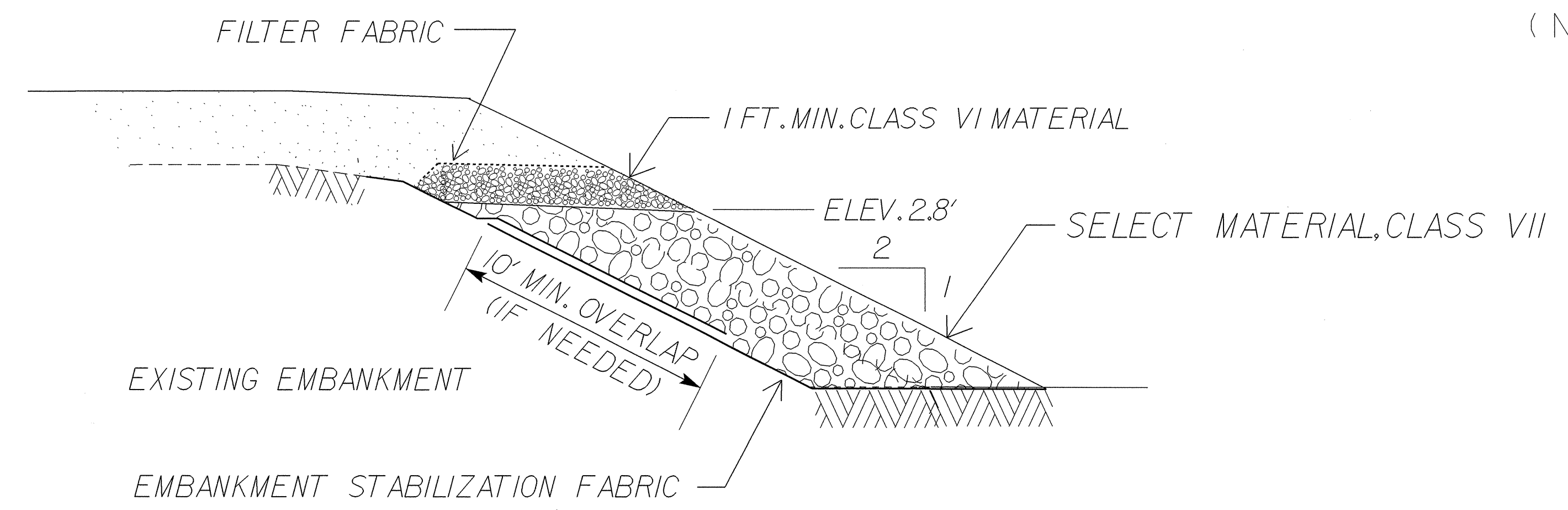


ROCK EMBANKMENT DETAIL

(N.T.S.)



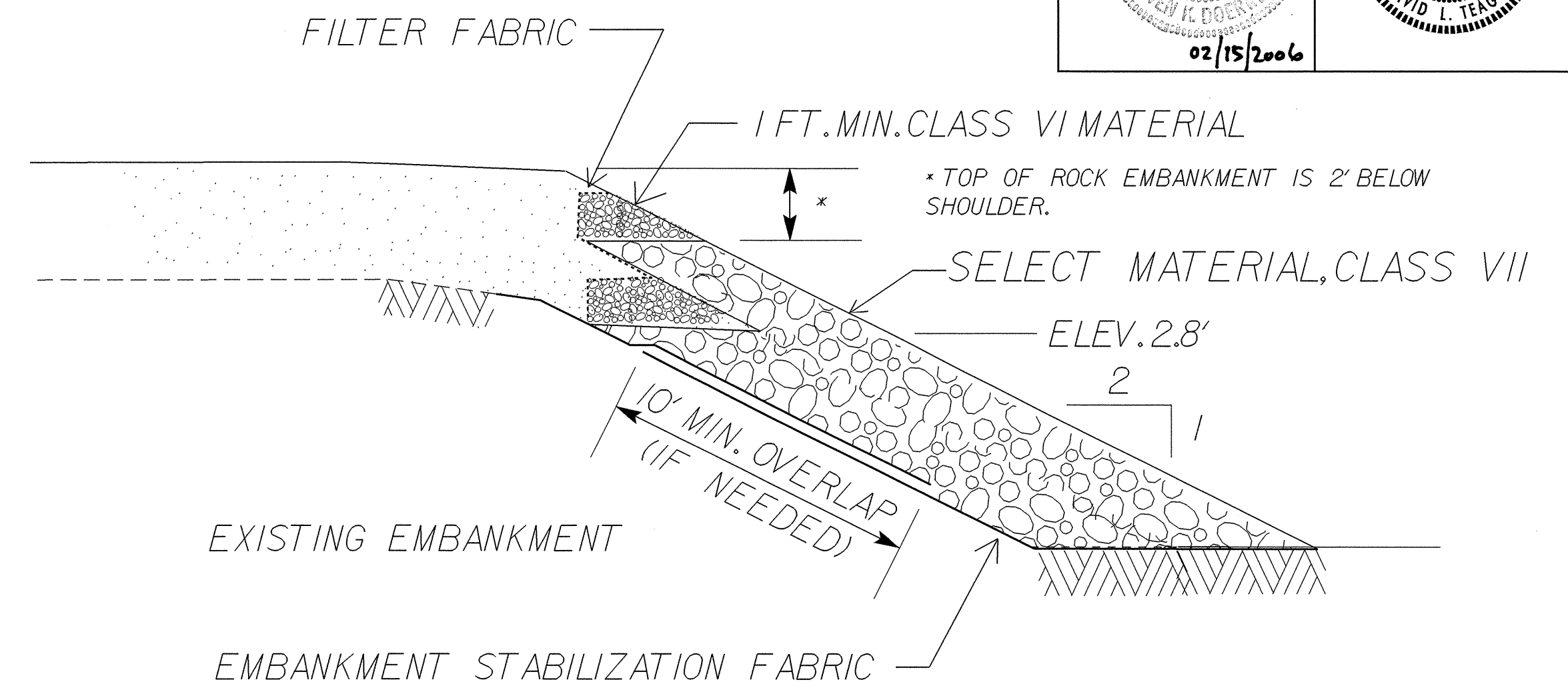
ROCK EMBANKMENT DETAIL FROM STATION 20+50 +/- -L- TO STATION 22+00 +/- -L- AND FROM STATION 26+00 +/- -L- TO STATION 27+00 +/- -L- (RIGHT SIDE)

ESTIMATED QUANTITIES

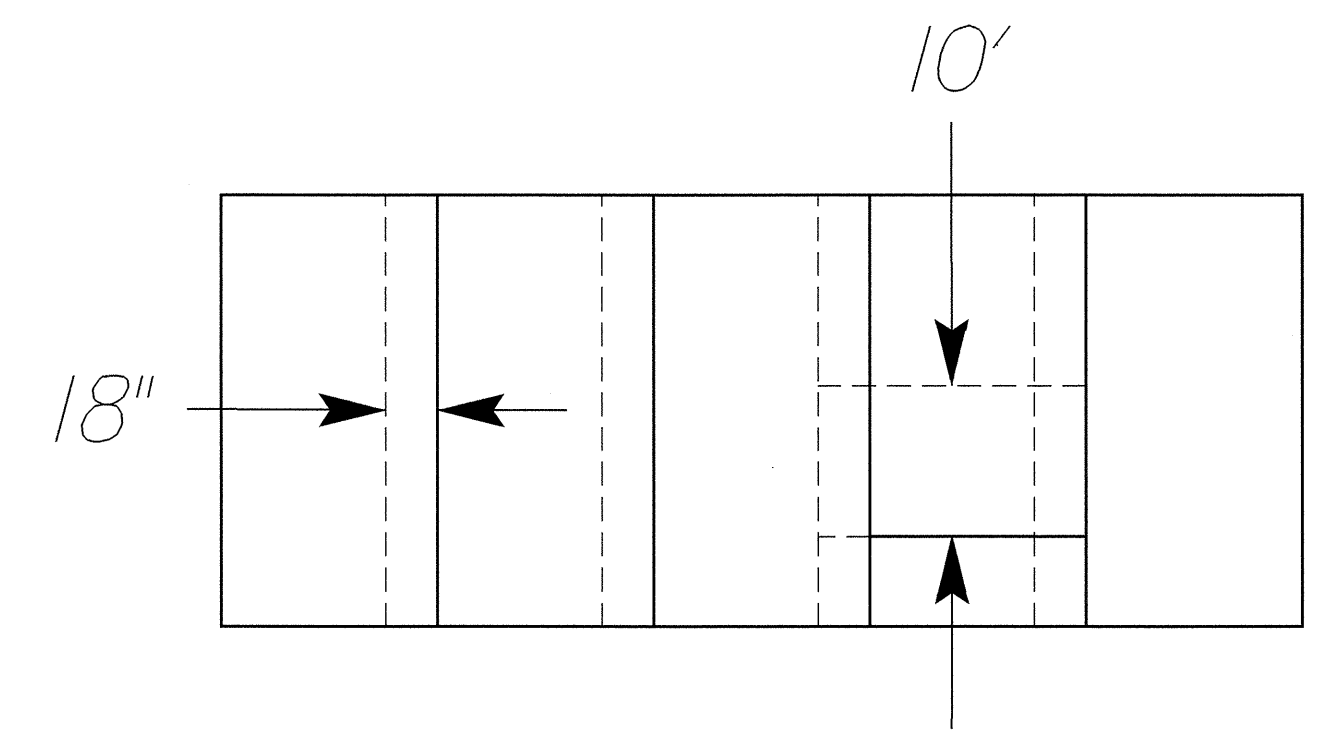
SELECT MATERIAL, CLASS VI	600 TONS
SELECT MATERIAL, CLASS VII	1725 TONS
FILTER FABRIC FOR DRAINAGE	1000 YD ²
EMBANKMENT STABILIZATION FABRIC	2400 YD ²

NOTES:

1. BRING FULL WIDTH ROCK EMBANKMENT UP TO ELEV. 2.8
2. PLATE SIDE SLOPES ABOVE ELEV. 2.8 WITH 2 FT. THICK ROCK PLATING UP TO 2 FT. BELOW SHOULDER.
3. SEE THE SPECIAL PROVISION FOR ROCK EMBANKMENT FOR DETAILED CONSTRUCTION AND MATERIAL REQUIREMENTS.



ROCK EMBANKMENT DETAIL FROM STATION 22+00 +/- -L- TO END BENT 1 END SLOPE AND FROM END BENT 2 END SLOPE TO STATION 26+00 +/- -L-



FABRIC OVERLAP DETAIL

PROJECT B-3445
CURRITUCK COUNTY
 STATION 20+50 TO 27+00-L-
 SHEET 1 OF 1

STATE OF NORTH CAROLINA
 DEPARTMENT OF TRANSPORTATION
 RALEIGH
 ROCK EMBANKMENT
 DETAILS

DRAWN BY DLT DATE 12/05
 CHECKED BY CAK DATE 12/05