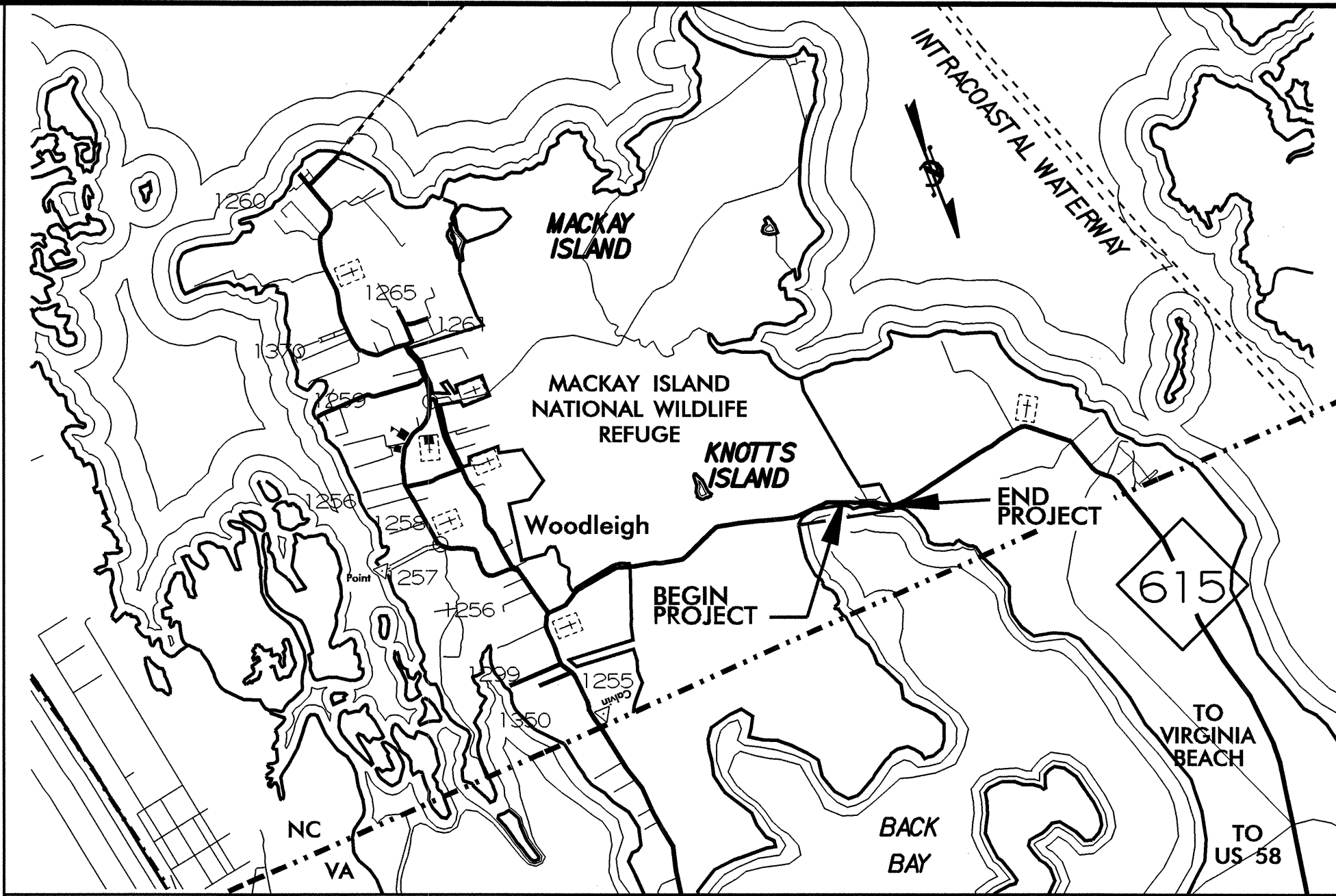


CONTRACT: C201561 TIP PROJECT: B-3445



VICINITY MAP

NEAREST SHIPPING POINT, NORTH WEST VA.
ON NORFOLK SOUTHERN, 32.2 MI. FROM BRIDGE.

STATE OF NORTH CAROLINA

DIVISION OF HIGHWAYS


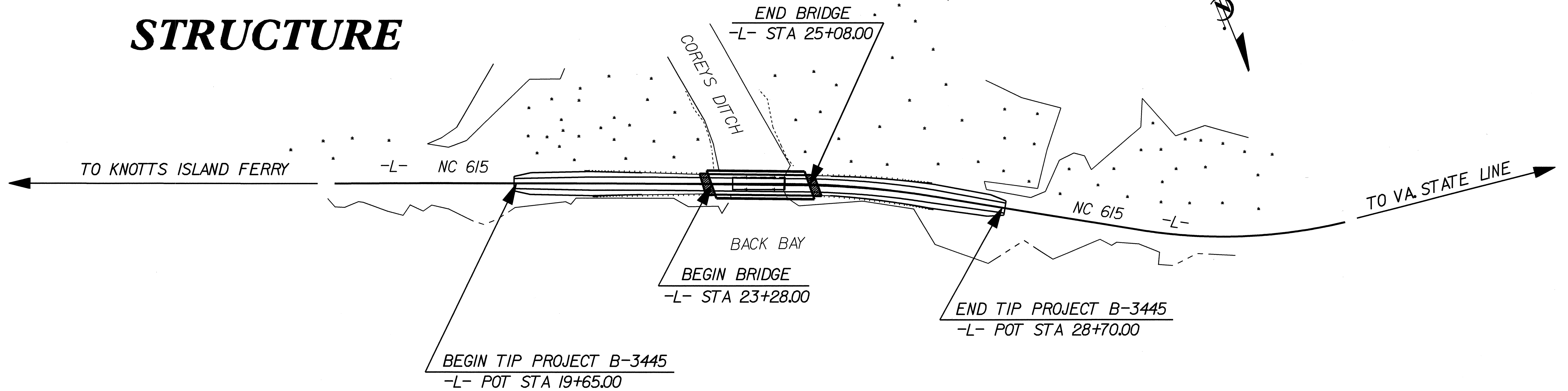
CURRITUCK COUNTY

**LOCATION: NC 615 - BRIDGE NO. 7 OVER COREYS DITCH
2.3 MILES NORTH OF SR 1255**

**TYPE OF WORK: GRADING, PAVING, DRAINAGE, STRUCTURE,
AND TEMPORARY SIGNALS**

STATE	STATE PROJECT REFERENCE NO.	SHEET NO.	TOTAL SHEETS
N.C.	B-3445		
STATE PROJ. NO.	F.A. PROJ. NO.	DESCRIPTION	
33065.1.1	BRZ-615(1)	P.E., UTIL.	
33065.2.3	BRZ-615(1)	R /W	
33065.3.2	BRZ-615(1)	CONST.	

STRUCTURE



DESIGN DATA

ADT 2006 = 1,607 VPD
ADT 2026 = 2,126 VPD

DHV = 10 %
D = 65 %
T = 3 % *
V = 50 MPH

* TTST 1 % DUAL 2 %

PROJECT LENGTH

LENGTH ROADWAY TIP PROJECT B-3445 = 0.137 Mi.
LENGTH STRUCTURE TIP PROJECT B-3445 = 0.034 Mi.
TOTAL LENGTH TIP PROJECT B-3445 = 0.171 Mi.

Prepared In the Office of:

DIVISION OF HIGHWAYS

2002 STANDARD SPECIFICATIONS

LETTING DATE:
APRIL 18, 2006

B. C. HUNT, P.E.
PROJECT ENGINEER

T. G. PAYNE, P.E.
PROJECT DESIGN ENGINEER

STRUCTURE DESIGN UNIT
1000 BIRCH RIDGE DRIVE
RALEIGH, N.C. 27610



DIVISION OF HIGHWAYS
STATE OF NORTH CAROLINA

STATE DESIGN ENGINEER
DEPARTMENT OF TRANSPORTATION
FEDERAL HIGHWAY ADMINISTRATION

APPROVED
DIVISION ADMINISTRATOR

DATE