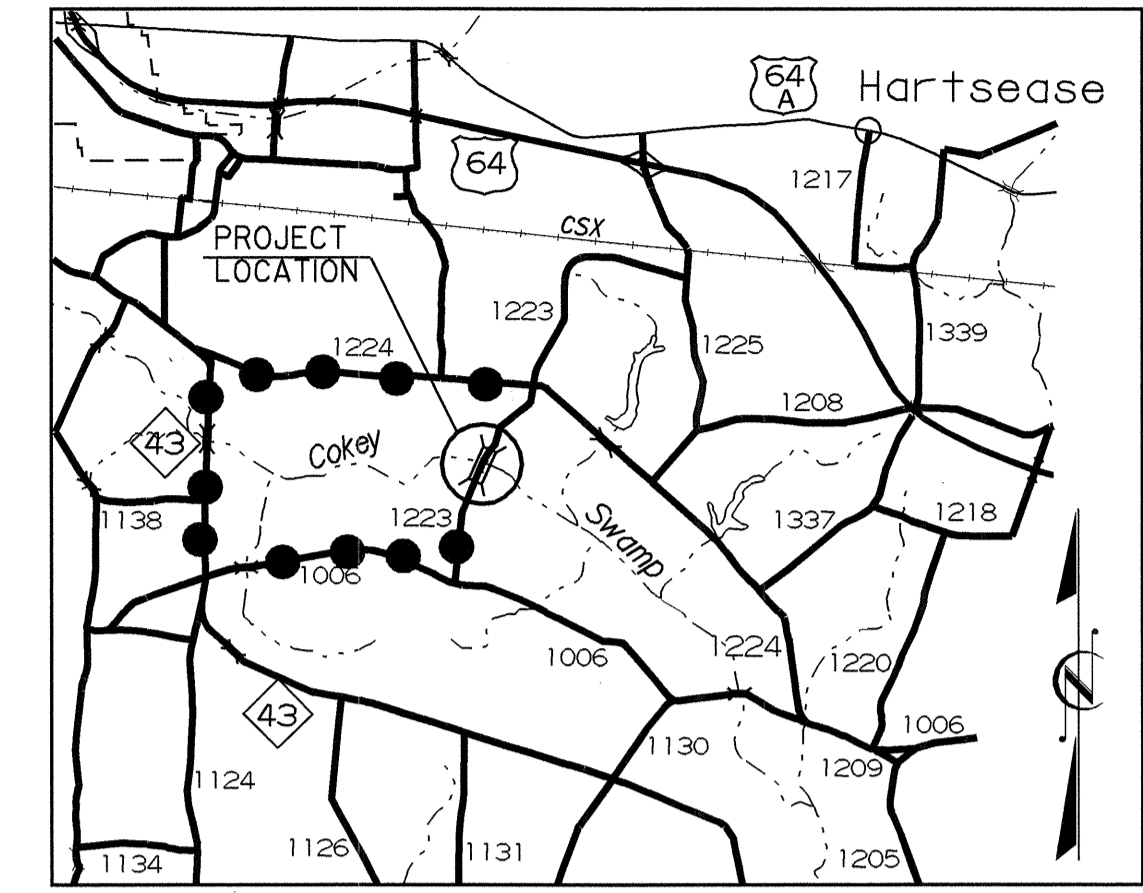



T.I.P. NO.	SHEET NO.
B-3639	UO-1

See Sheet I-A For Index of Sheets  
See Sheet I-B For Conventional Symbols



VICINITY MAP

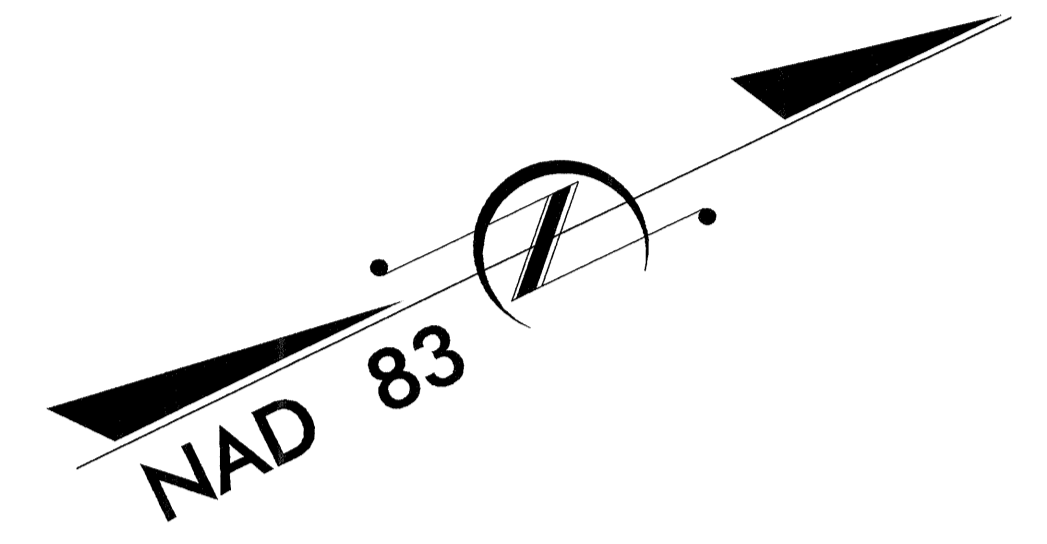


# STATE OF NORTH CAROLINA DIVISION OF HIGHWAYS

## UTILITY BY OTHERS PLANS EDGECOMBE COUNTY

**LOCATION: BRIDGE No. 65 OVER COKEY SWAMP  
ON SR 1223 (ANTIOCH ROAD)**

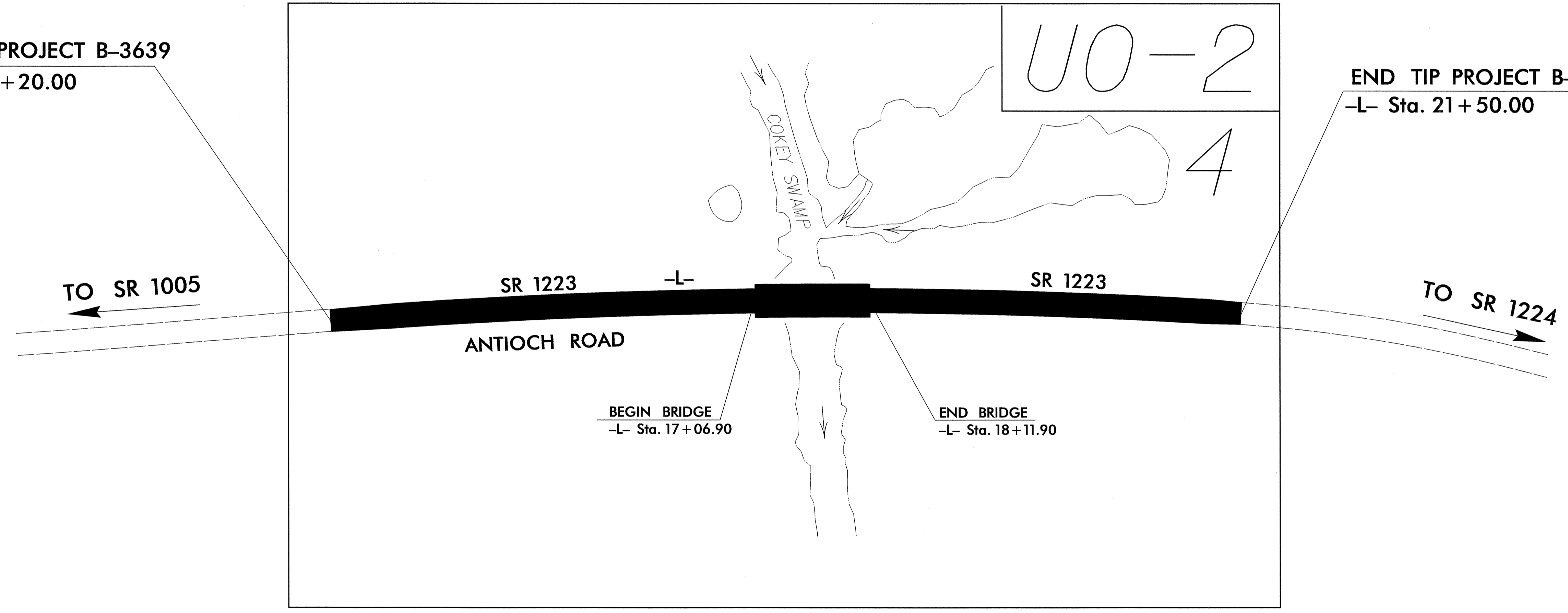
**TYPE OF WORK: UTILITIES**



**BEGIN TIP PROJECT B-3639**  
-L- Sta. 13 + 20.00

**END TIP PROJECT B-3639**  
-L- Sta. 21 + 50.00

**TIP B-3639**



INDEX OF SHEETS	
SHEET NO.	DESCRIPTION
UO-1	TITLE SHEET
UO-2	UTILITY BY OTHERS PLAN SHEET

UTILITY OWNERS ON PROJECT	
(1) EDGECOMBE MARTIN EMC	
(2) SPRINT	

PREPARED IN THE OFFICE OF:  
**DIVISION OF HIGHWAYS  
DESIGN SERVICES  
UTILITY SECTION**

1591 MAIL SERVICES CENTER  
RALEIGH, NC 27699-1591  
PHONE (919) 250-4128  
FAX (919) 250-4119

<u>Roger Worthington, P.E.</u>	UTILITIES SECTION ENGINEER
<u>Steve Mckee, P.E.</u>	UTILITIES SQUAD LEADER PROJECT ENGINEER
<u>Alonza Yancey</u>	UTILITIES PROJECT DESIGNER

13-DEC-2005 15:24  
F:\utilities\rdy\ut\p\p\3639\_ut\_tsh\_uo1.dgn  
ayancey AT PS214556