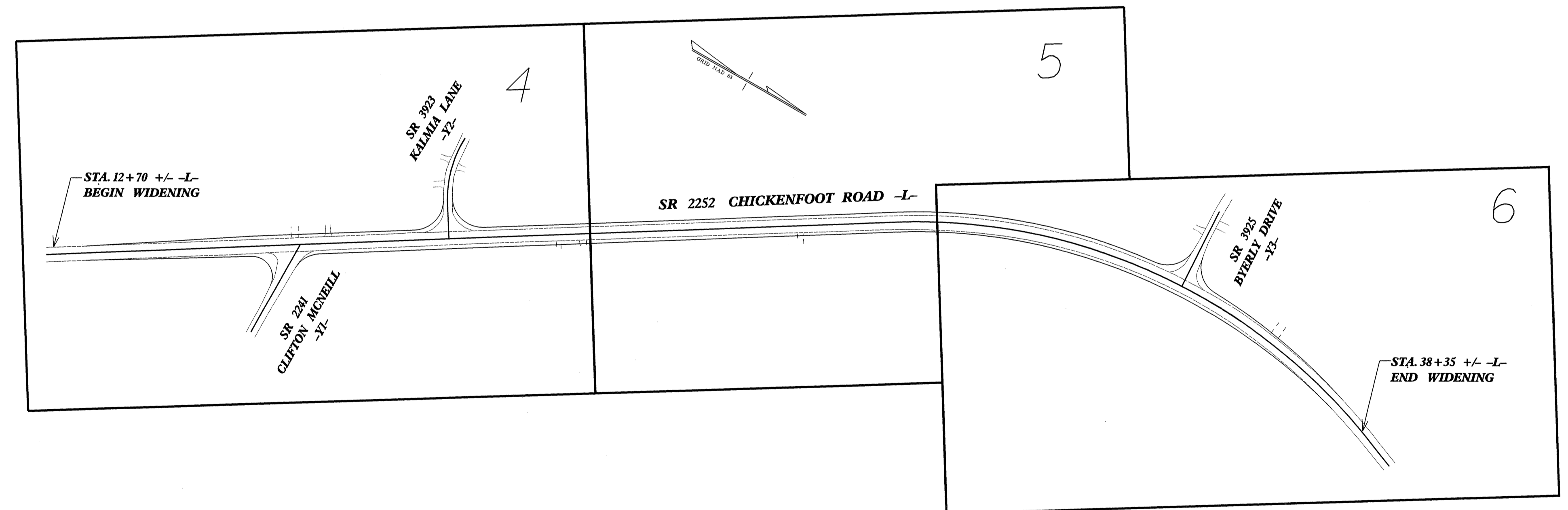
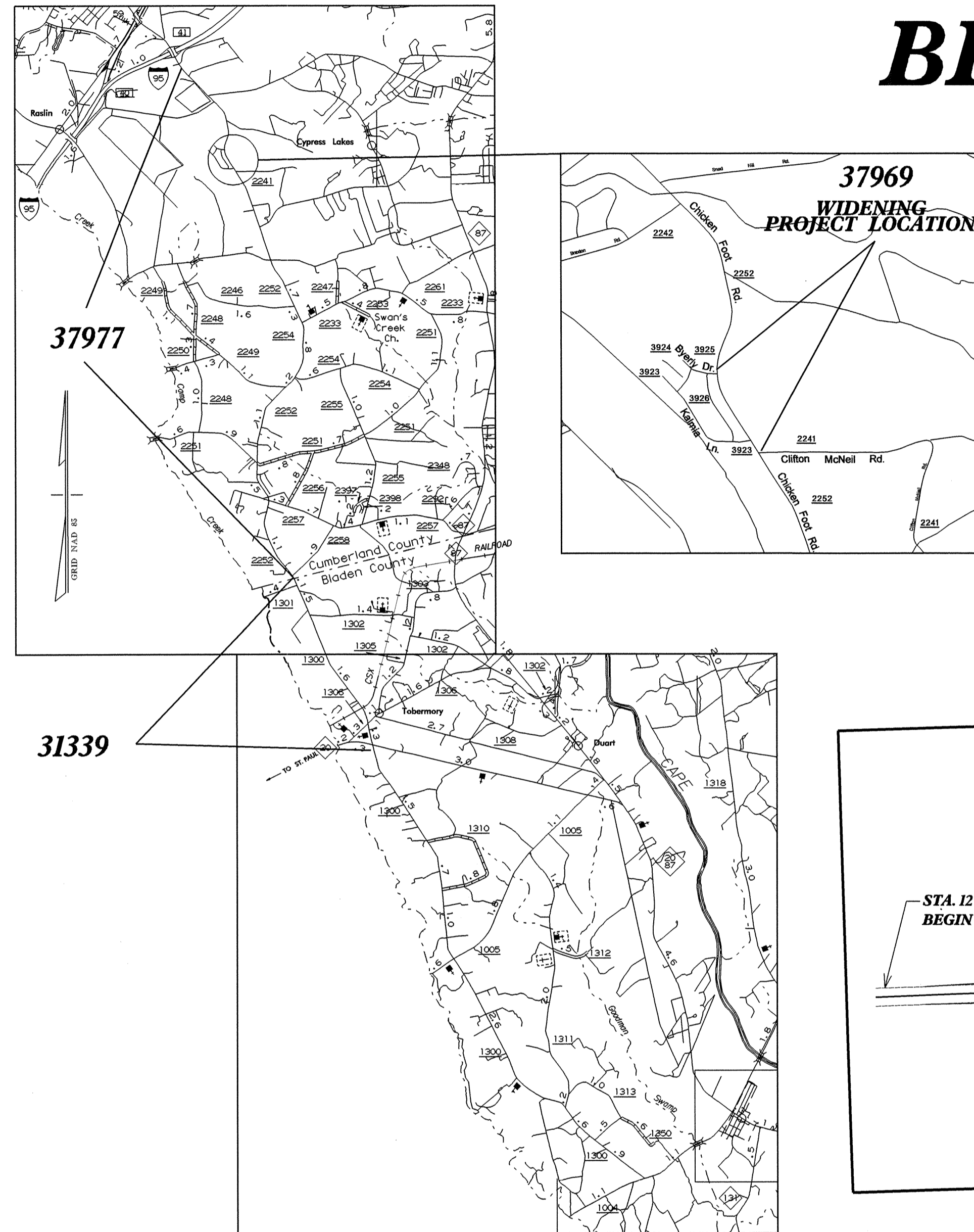


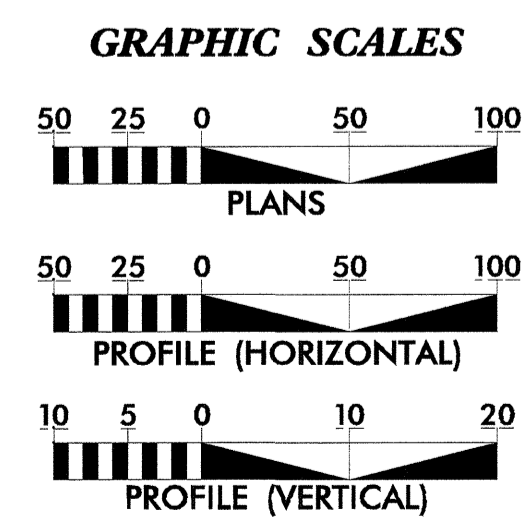
BLADEN & CUMBERLAND COUNTY

LOCATION: SR 1300 /2252 (CHICKENFOOT RD) FROM NC 20 TO I-95
TYPE OF WORK: WIDENING, GRADING, DRAINAGE, BASE, AND PAVING

VICINITY MAP




PROJECT: 31339 /37969 /37977



PROJECT LENGTH

LENGTH OF ROADWAY PROJECT 31339 = 2.50 MILES
LENGTH OF ROADWAY PROJECT 37969 = 0.49 MILES
LENGTH OF ROADWAY PROJECT 37977 = 7.20 MILES
TOTAL 31339, 37969, 37977 = 10.19 MILES



Prepared in the Office of:
DIVISION 6 DDC
 558 Gillespie St. Fayetteville, NC 28302

2002 STANDARD SPECIFICATIONS

RIGHT OF WAY DATE:
 8/25/03

LETTING DATE:
 3/21/06

G. W. BURNS, P.E.
 PROJECT ENGINEER

D. J. UNDERWOOD
 PROJECT DESIGN ENGINEER