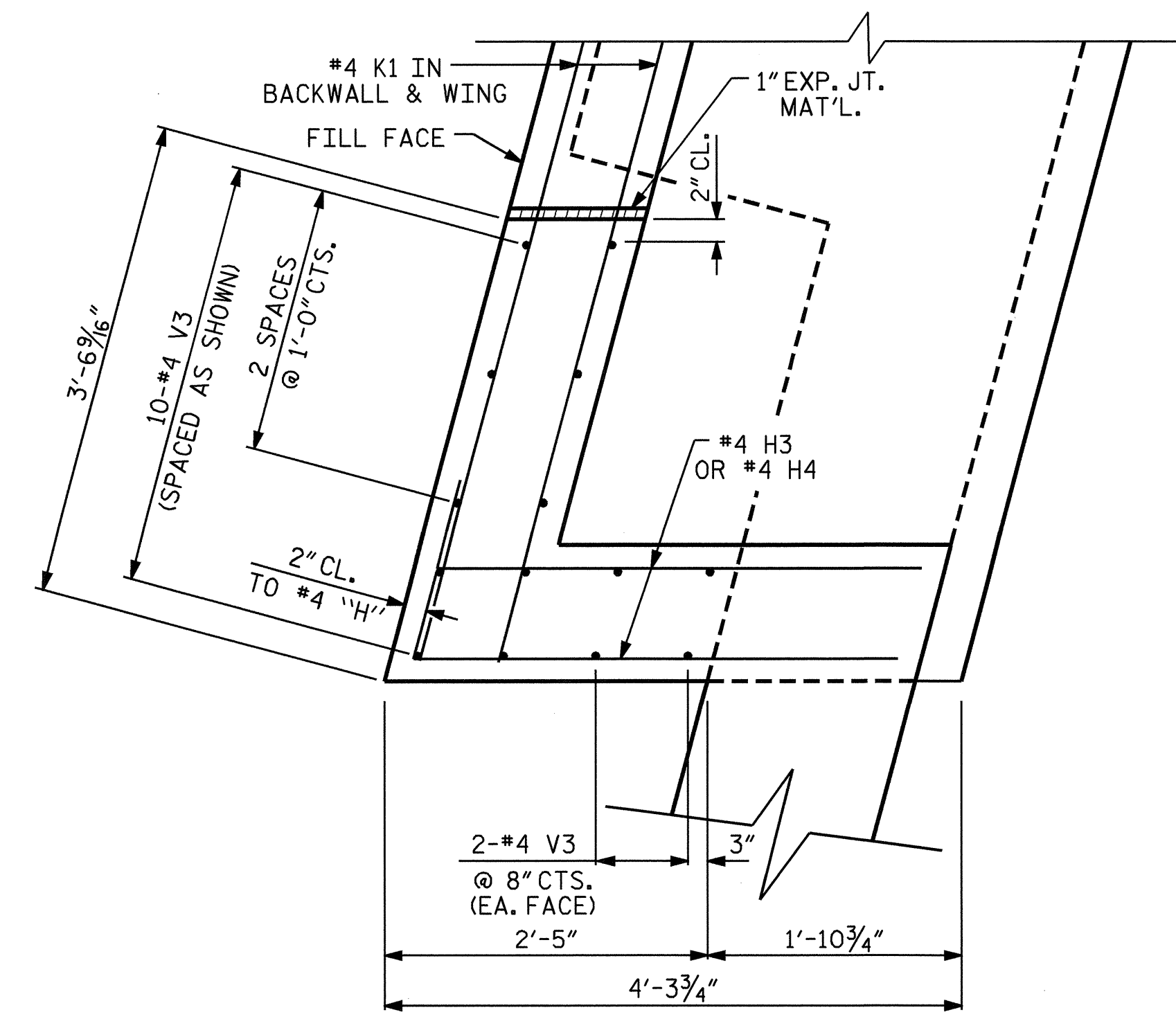
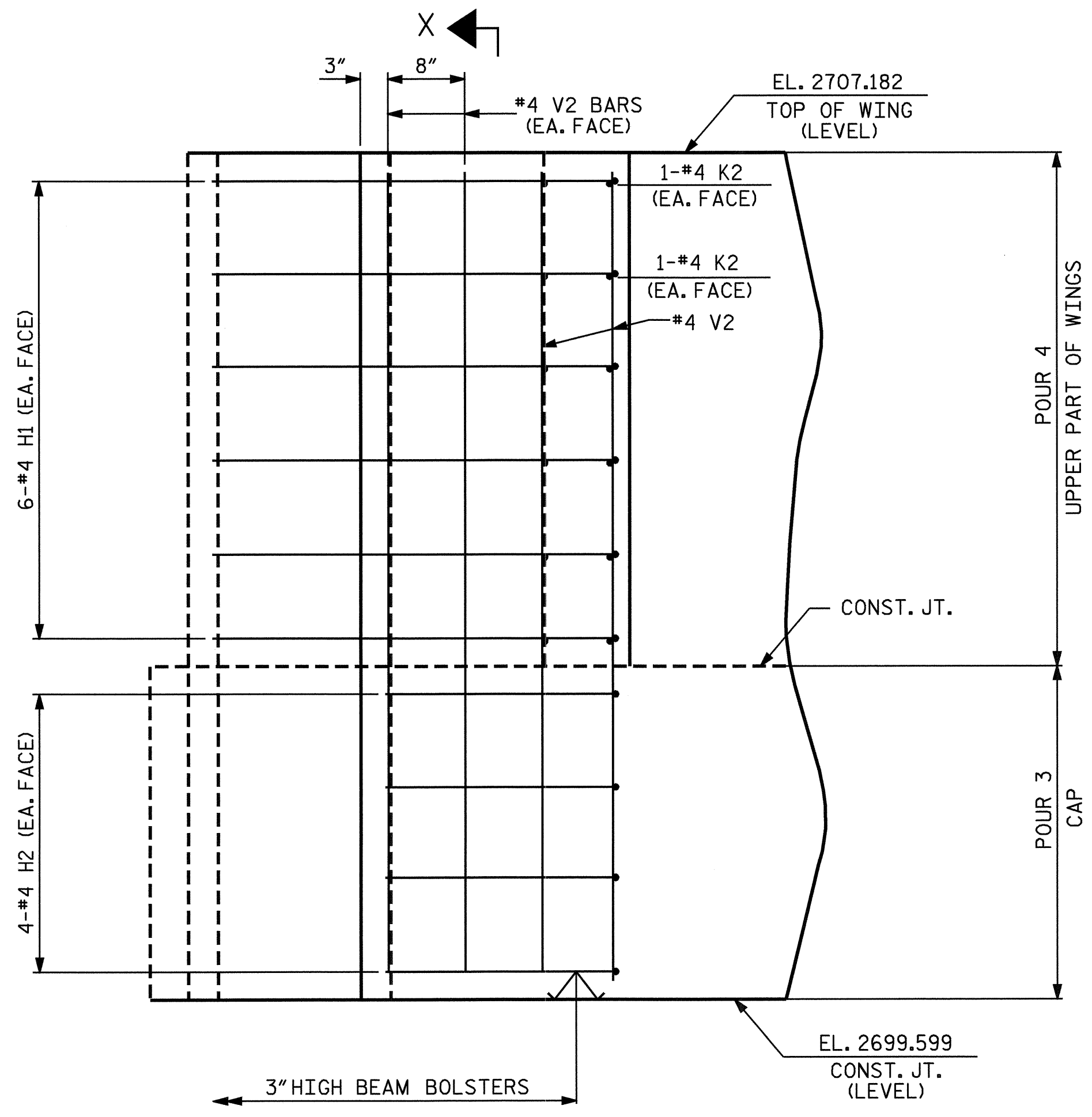


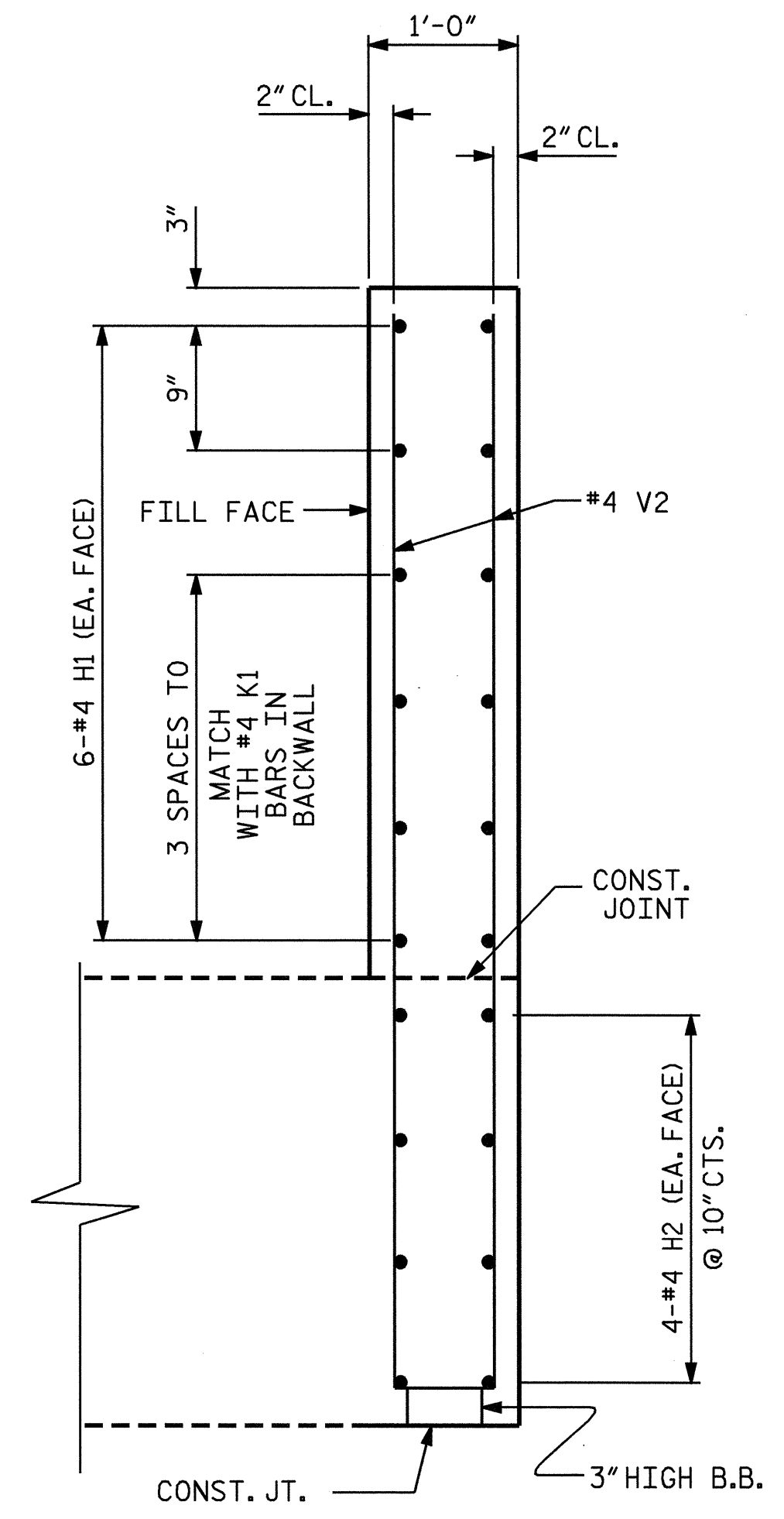
PLAN OF WING (W1)



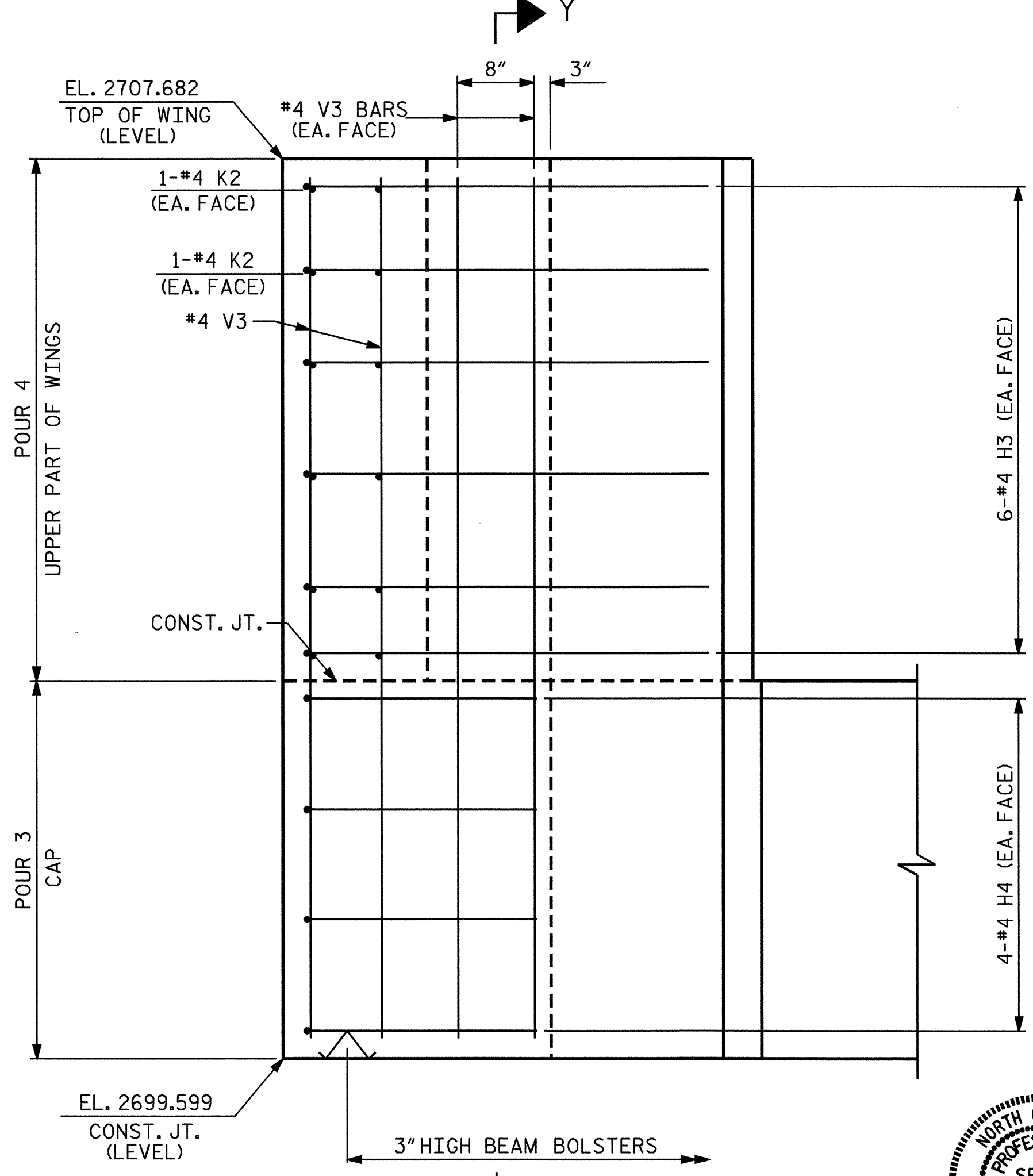
PLAN OF WING (W2)



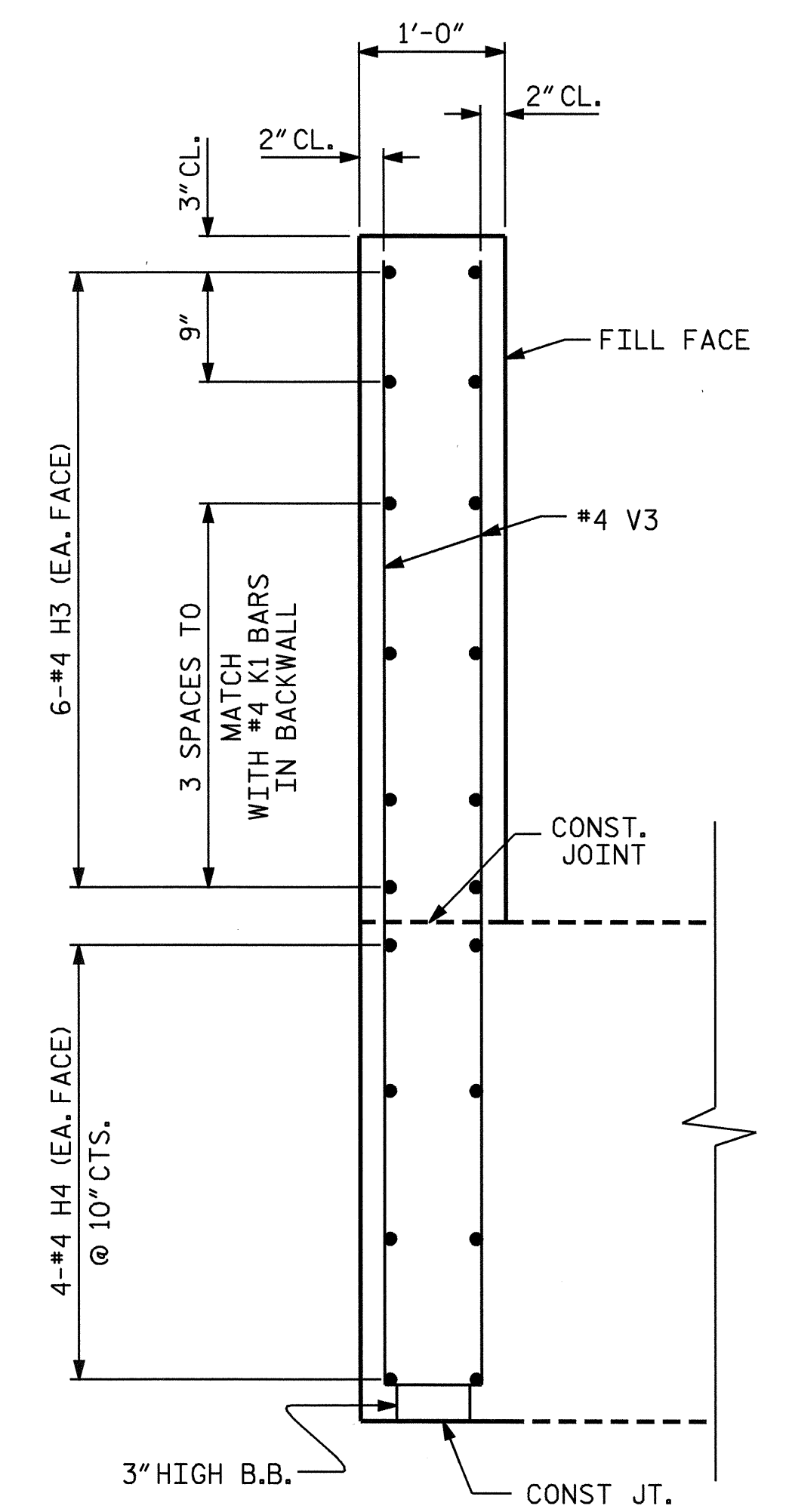
ELEVATION OF WING (W1)



SECTION X - X



ELEVATION OF WING (W2)




SECTION Y - Y

PROJECT NO. B-3805  
 ASHE COUNTY  
 STATION: 10+63.50 -L-  
 SHEET 4 OF 5

STATE OF NORTH CAROLINA  
 DEPARTMENT OF TRANSPORTATION  
 RALEIGH

**SUBSTRUCTURE  
 END BENT 1**



REVISIONS						SHEET NO. S-18
NO.	BY:	DATE:	NO.	BY:	DATE:	
1			3			TOTAL SHEETS 26
2			4			

DRAWN BY: J.B. WILSON DATE: 8/24/05  
 CHECKED BY: K.P. SEDAI DATE: 9/15/05

17-OCT-2005 08:36  
 X:\Structures\jwilson\Microstation\B3805.sd.E\*1.dgn  
 jbwilson