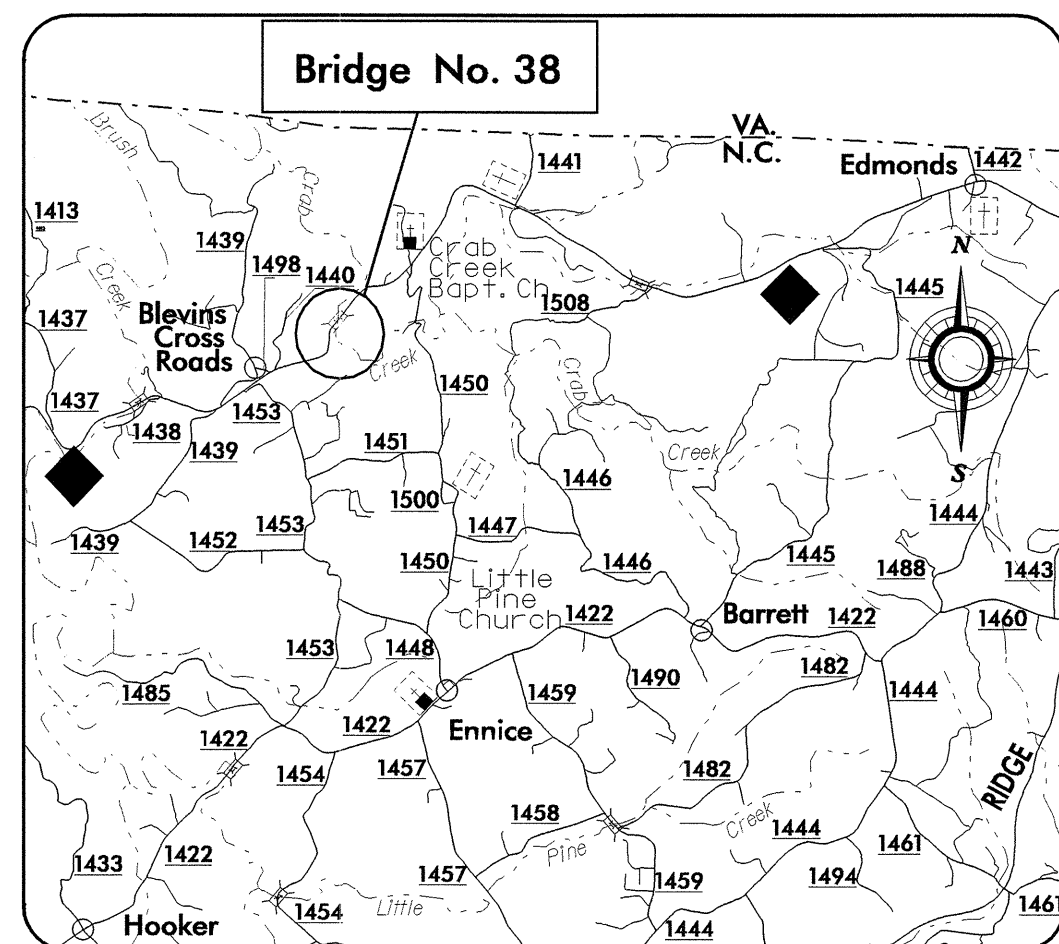


TIP PROJECT: B-4007

See Sheet 1-A For Index of Sheets  
See Sheet 1-B For Conventional Symbols



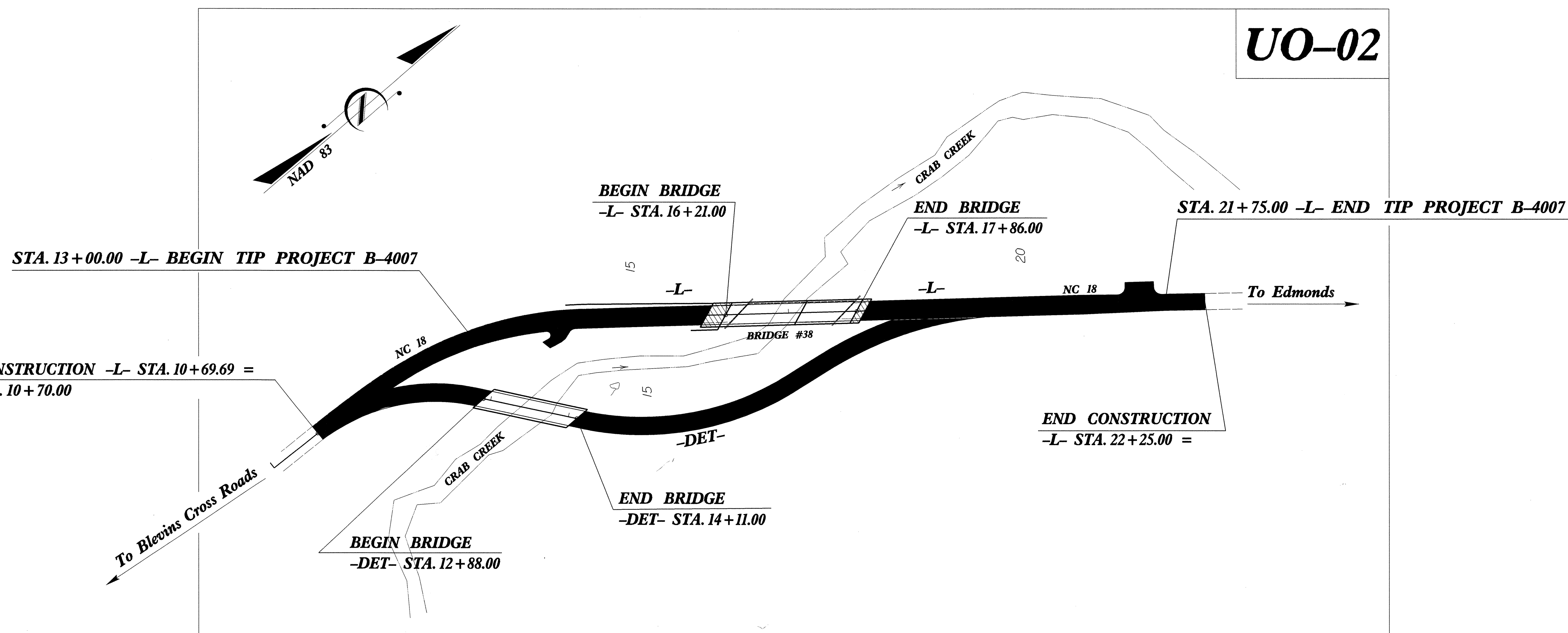
VICINITY MAP

STATE OF NORTH CAROLINA  
DIVISION OF HIGHWAYS

**UTILITY BY OTHERS PLANS  
ALLEGHANY COUNTY**

**LOCATION: BRIDGE NO. 38 AND APPROACHES  
OVER CRAB CREEK ON NC 18  
TYPE OF WORK: UTILITY BY OTHERS RELOCATION**

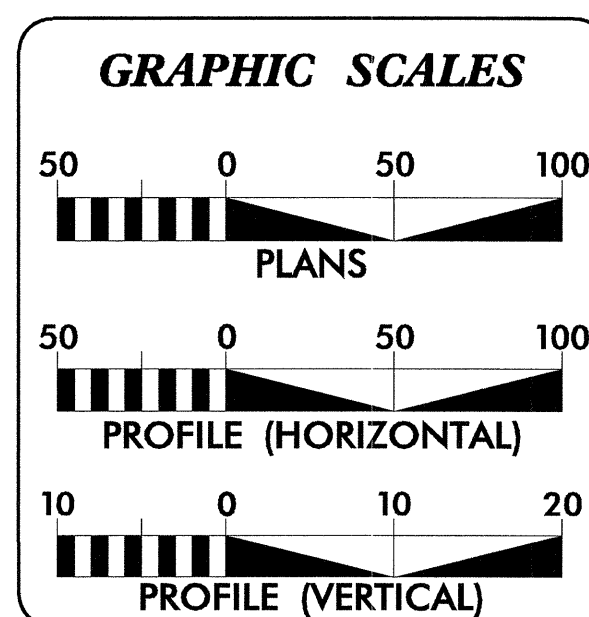
T.I.P. NO.	SHEET NO.
B-4007	UO-1



**UO-02**

Design Exception Required for the Horizontal and Vertical Alignments.

Clearing on this project shall be performed to the limits established by method III.



SHEET NO.	DESCRIPTION
UO-1	TITLE SHEET
UO-02	UTILITY BY OTHERS PLAN SHEET

UTILITY OWNERS ON PROJECT
(1) SKYLINE TMC
(2) BLUE RIDGE EMC



PREPARED IN THE OFFICE OF:  
**DIVISION OF HIGHWAYS  
PROJECT SERVICES  
UTILITY SECTION**  
1591 MAIL SERVICES CENTER  
RALEIGH, NC 27699-1591  
PHONE (919) 250-4128  
FAX (919) 250-4119

Roger Worthington, P.E. UTILITIES SECTION ENGINEER  
Corey Bousquet, P.E. UTILITIES SQUAD LEADER PROJECT ENGINEER  
Michael Snyder UTILITIES PROJECT DESIGNER