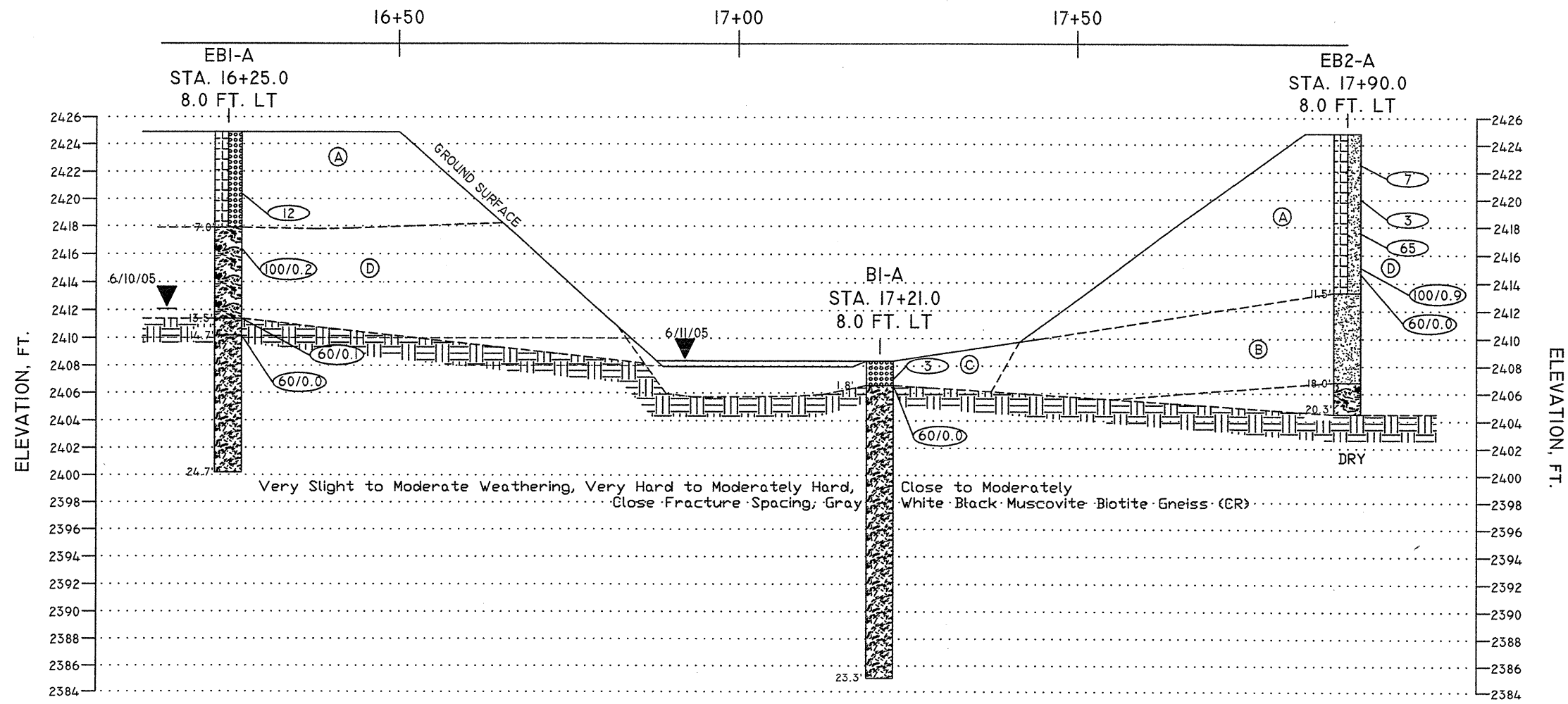
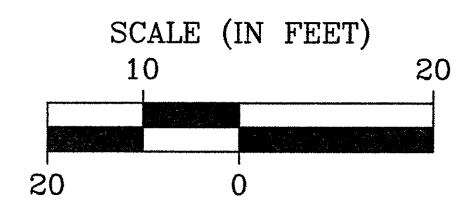



PROFILE ALONG -L- 8.0 FT. LT



- (A) Roadway Embankment Fill-Very Loose to Medium Dense Gray Brown Slightly Micaceous Silty Fine SAND with Rock Fragments (A-1-b, A-2-4)
- (B) Residual-Very Dense Tan Brown Slightly Micaceous Silty Fine to CSE SAND, Moist (A-2-4)
- (C) Alluvium-Very Loose Tan Slightly Micaceous Silty Fine to Coarse SAND, Saturated (A-1-b)
- (D) Weathered Rock-Gray Brown, Muscovite Biotite Gneiss, Dry (WR)



| | |
|--------------------------|-------------------------------------|
| PROJECT NO. 33375.1.1 | TIP NO. B-4007 |
| F.A.N. BRSTP-18(8) | |
| DATE 7/29/2005 | SCALE H 1" = 20' V 1" = 20' |
| DRAWN BY TAC | CHECKED BY/DATE DRAWING NO. 3 |



PROFILE ALONG -L- 8.0 FT. LT

BRIDGE NO. 38
OVER CRAB CREEK ON NC 18

ALLEGHANY COUNTY, NORTH CAROLINA