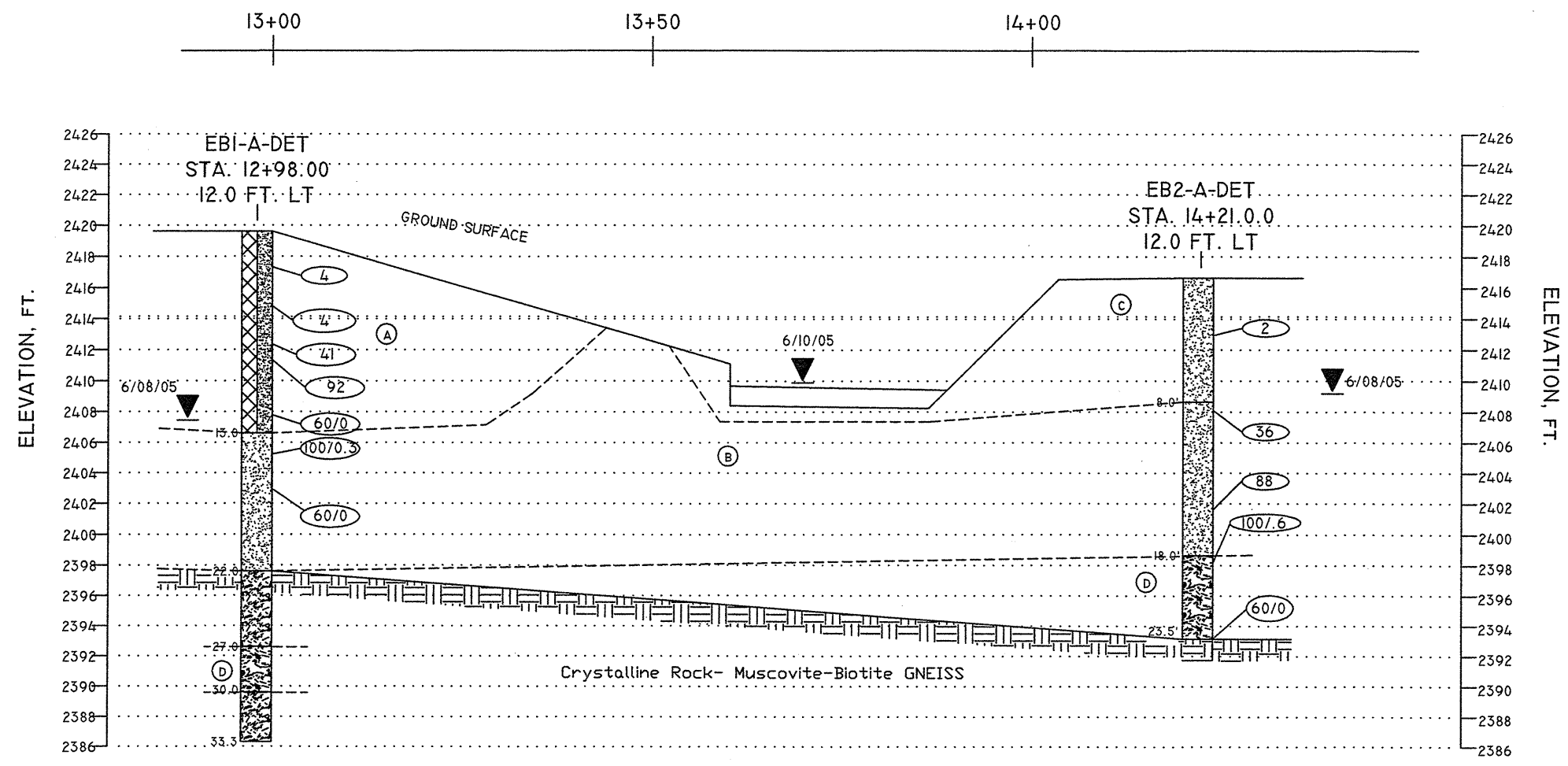




PROFILE ALONG -DET- 12.0 FT. LT



- (A) Artificial Fill- Soft Brown Black Slightly Micaceous Fine Sandy SILT, Moist (A-4)
- (B) Residual-Dense to Very Dense Brown White Micaceous Silty Fine to Coarse SAND, Moist (A-2-4)
- (C) Alluvium-Very Loose Brown Slightly Micaceous Slightly Clayey Fine to Coarse SAND, Moist (A-2-4)
- (D) Weathered Rock-White Brown and Tan, Muscovite Biotite Gneiss, Dry (WR)



PROJECT NO. 33375.1.1	TIP NO. B-4007
FAM. BRSTP-18(8)	
DATE 7/29/2005	SCALE: V: 1" = 10' H: 1" = 20'
DRAWN BY: TAC	CHECKED BY/DATE: DRAWING NO. 3



PROFILE ALONG -DET- 12.0 FT. LT

DETOUR BRIDGE
OVER CRAB CREEK ON NC 18

ALLEGHANY COUNTY, NORTH CAROLINA