


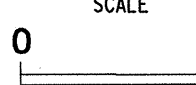

# SUMMARY OF WORK BY INTERSECTION

INTERSECTION				LOCATION		WIRELESS/DIAL-UP				
PROJECT REFERENCE NUMBER	SIGNAL NUMBER	SHEET NUMBER	STREET 1	STREET 2	PROPOSED CORNER	INSTALL TELEPHONE SERVICE	INSTALL UNI-DIRECTIONAL YAGI ANTENNA	INSTALL OMNI-DIRECTIONAL ANTENNA	INSTALL RADIO TRANSCEIVER	
1	12-0012	TIP	BESSEMER CITY RD	DALLAS-BESSEMER CITY RD	SE					
2	12-0016	86	YORK RD	HUDSON BLVD	NE					
3	12-0017	120	CHESTER ST	DAVIDSON AV	SW					
4	12-0023	123	CHESTER ST	I-85 S RAMP	SE					
5	12-0029	14	FRANKLIN BLVD	MYRTLE SCHOOL RD	SE					
6	12-0030	17	FRANKLIN BLVD	GARRISON BLVD	NW					
7	12-0031	19	FRANKLIN BLVD	WEBB ST	SE					
8	12-0032	19	FRANKLIN BLVD	LINWOOD RD	SW					
9	12-0033	32	FRANKLIN BLVD	YANCE ST	SW					
10	12-0034	32	FRANKLIN BLVD	FIRESTONE BLVD	SE					
11	12-0035	33	FRANKLIN BLVD	WELDON ST	SW					
12	12-0036	34	FRANKLIN BLVD	TRENTON ST	SE					
13	12-0037	34	FRANKLIN BLVD	WHITESIDES ST	SW					
14	12-0038	35	FRANKLIN BLVD	CHESTER ST	SE					
15	12-0039	35	FRANKLIN BLVD	YORK ST	SW					
16	12-0040	36	FRANKLIN BLVD	SOUTH ST	SE					
17	12-0041	36	FRANKLIN BLVD	MARIETTA ST	SE					
18	12-0042	37	FRANKLIN BLVD	OAKLAND ST	SW					
19	12-0043	37	FRANKLIN BLVD	BROAD ST	SW					
20	12-0044	38	FRANKLIN BLVD	AVON ST	SE					
21	12-0045	39	FRANKLIN BLVD	CHESTNUT ST	SW					
22	12-0046	39	FRANKLIN BLVD	CHURCH ST	SW					
23	12-0047	40	FRANKLIN BLVD	BELVEDERE ST	SW					
24	12-0048	41	FRANKLIN BLVD	THOMAS ST	NE					
25	12-0049	42	FRANKLIN BLVD	BEVERLY DR	SE					
26	12-0050	42	FRANKLIN BLVD	NEW HOPE RD	SE					
27	12-0053	162	NEW HOPE RD	OZARK AV	SW					
28	12-0058	105	AIRLINE AV	HIGHLAND ST	SE					
29	12-0059	104	GASTON AV	RANSOM ST	SE					
30	12-0060	104	GASTON AV	FIRESTONE ST	NW					
31	12-0061	20	LINWOOD RD	SECOND AV	SE					
32	12-0063	56	LINWOOD RD	SPENCER AV	SW					
33	12-0065	126	YORK RD	CLYDE ST	SW					
34	12-0066	127	YORK RD	CAROLINA AV	SE					
35	12-0067	129	YORK RD	JACKSON RD/DALE AV	NW					
36	12-0068	60	YORK ST	GARRISON BLVD	NW					
37	12-0069	131	CHESTER ST	GARRISON BLVD	NE					
38	12-0071	131	CHESTER ST	FIFTH AV	NE					
39	12-0072	132	YORK ST	THIRD AV	SE					
40	12-0073	25	YORK ST	SECOND AV	NW					
41	12-0074	25	CHESTER ST	SECOND AV	NW					
42	12-0077	46	FRANKLIN BLVD	COX RD	SW					
43	12-0079	68	GARRISON BLVD	NEW HOPE RD	NE					
44	12-0080	55	WILKINSON BLVD	GROVE ST	NE					
45	12-0086	116	YORK ST	MAIN AV	NE		1		1	
46	12-0096	64	GARRISON BLVD	CHESTNUT ST	SE					
47	12-0097	133	MARIETTA ST	WALNUT AV	NW					
48	12-0098	63	GARRISON BLVD	UNION RD	NW					
49	12-0102	27	BROAD ST	SECOND AV	NW					
50	12-0103	78	NEW HOPE RD	TITMAN RD/HUDSON BLVD	SW					
51	12-0151	52	WILKINSON BLVD	REDBUD DR	SW					
52	12-0152	168	NEW HOPE RD	BURTONWOOD DR	NW					
53	12-0154	70	NEW HOPE RD	ROBINWOOD RD	SW					
54	12-0155	TIP	BESSEMER CITY RD	NORTHWEST BLVD						
55	12-0157	7	FRANKLIN BLVD	EDGEWOOD RD	NE					
56	12-0162	122	CHESTER ST	I-85 N RAMP	NW					
57	12-0165	79	LINWOOD RD	MYRTLE SCHOOL RD	SE					
58	12-0169	163	NEW HOPE RD	COURT DR	NE					
59	12-0173	160	NEW HOPE RD	AUTEN RD	NE					
60	12-0176	166	NEW HOPE RD	PEARL ST	NE					
61	12-0181	84	HUDSON BLVD	LYNHAVEN DR	SW					
62	12-0190	81	HUDSON BLVD	DAVIS PARK RD	SE					
63	12-0194	165	NEW HOPE RD	I-85 S RAMP	SE					
64	12-0195	165	NEW HOPE RD	I-85 N RAMP	NE					
65	12-0203	107	CHESTER ST	AIRLINE/LONG AV	NE					
66	12-0213	118	CHESTER ST	RANKIN AV	NW					
67	12-0234	TIP	BESSEMER CITY RD	ISLEY DR						
68	12-0245	142	UNION RD	ROBINWOOD RD	SW					
69	12-0264	TIP	BESSEMER CITY RD	BROWN ST/MILTON AVE	SW					
70	12-0270	157	COX RD	COURT DR	SW					
71	12-0276	66	GARRISON BLVD	CHURCHILL DR	SE					

**NOTES:**  
 1. FOR LOCATIONS WITH THE SHEET NUMBER "TIP", THESE INTERSECTIONS WILL BE INSTALLED BY OTHERS UNDER NCDOT TRANSPORTATION IMPROVEMENT PROJECT (TIP) U-2408. AT THESE LOCATIONS, NEW 332 AND 336S CABINETS WITH 2070 LITE CONTROLLERS WILL BE INSTALLED BY OTHERS. UNDER THE GASTONIA SIGNAL SYSTEM PROJECT, UNLESS OTHERWISE NOTED, THE PRIMARY WORK AT THESE LOCATION WILL BE THE INSTALLATION OF THE LATEST VERSION OF THE NCDOT LOCAL 2070 LITE TRAFFIC SIGNAL CONTROLLER SOFTWARE. THE GASTONIA SIGNAL SYSTEM PROJECT SHALL UTILIZE THE EXISTING COMMUNICATIONS EQUIPMENT AND SIGNAL CONTROLLER EQUIPMENT AT THESE LOCATIONS UNLESS OTHERWISE NOTED. THE INTERSECTION LOCATIONS ARE LISTED IN THE SUMMARY OF WORK BY INTERSECTION BUT UNLESS WORK OTHER THAN THE UPGRADE OF THE LOCAL INTERSECTION SOFTWARE TO THE LATEST VERSION IS REQUIRED, THE LOCATIONS ARE NOT CONTAINED IN THE CABLE LAYOUT SHEETS.

05/27/2005 fa:\systems\proj\lects\01036097\gastonia\sh006f.dgn

PLANS PREPARED IN THE OFFICE OF:  
  
**Kimley-Horn and Associates, Inc.**  
 P.O. Box 33068  
 Raleigh N.C. 27636-3068  
 (919) 677-2000

 222 N. McDowell St., Raleigh, NC 27603 SCALE 	<b>CITY OF GASTONIA COMPUTERIZED SIGNAL SYSTEM UPGRADE</b> <b>SUMMARY OF WORK BY INTERSECTION</b>		SEAL  NORTH CAROLINA PROFESSIONAL ENGINEER SEAL 023562 MARK DUNZO
	DIVISION 12 PLAN DATE: MAY 26, 2005 PREPARED BY: J.C. CROSS	GASTON COUNTY REVIEWED BY: I.Z. VANOSDELL REVIEWED BY: M.W. DUNZO	REVISIONS INIT. DATE _____ _____
CADD Filename: ...sh1006f.dgn			DATE _____