


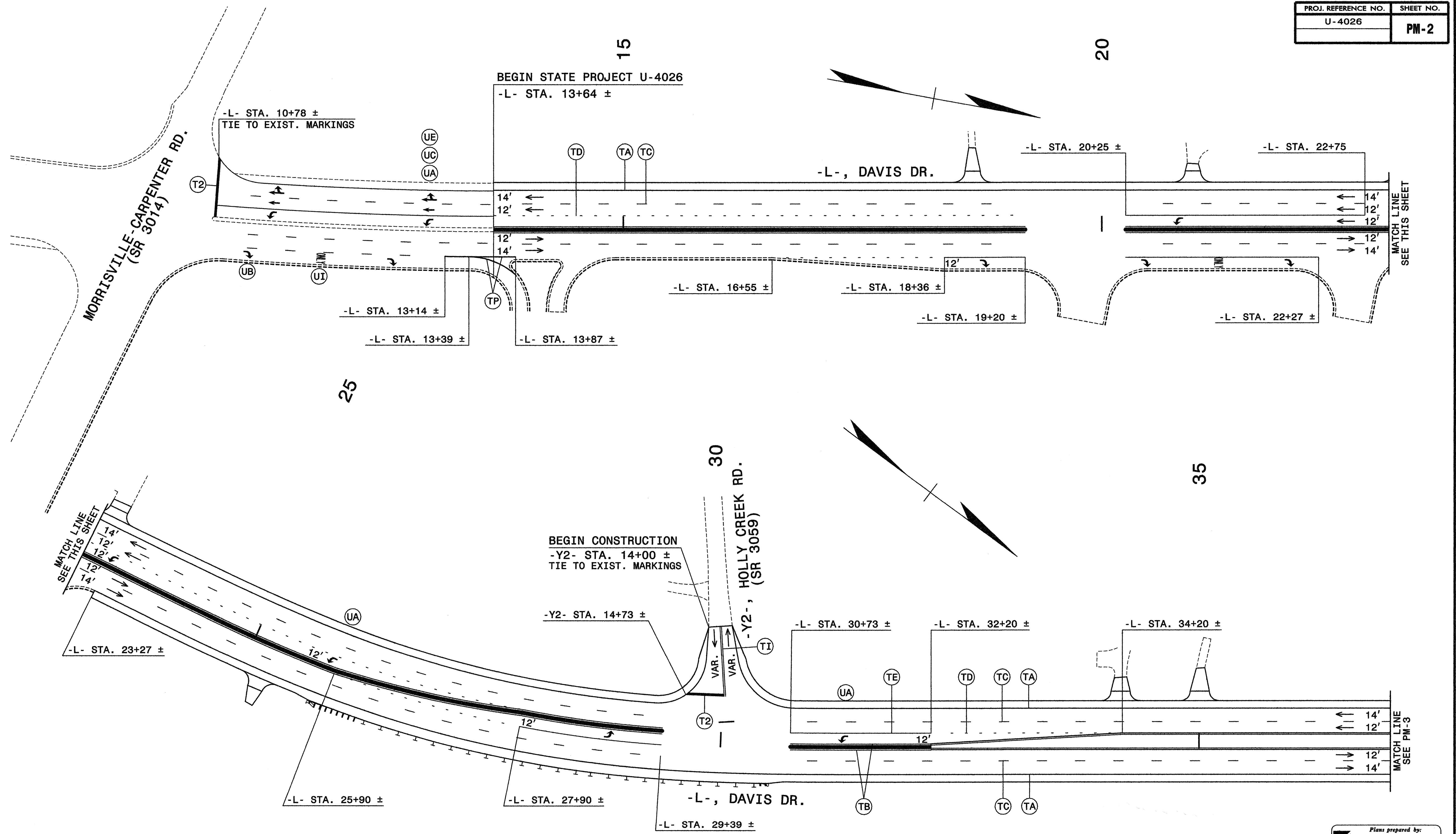
### FINAL PAV'T MARKING SCHEDULE

SYMBOL	DESCRIPTION	QUANTITY BREAKDOWN	PAY ITEM	TOTAL QUANTITY
PAVEMENT MARKING LINES				
			THERMOPLASTIC (4", 90 mils)	
TA	WHITE EDGELINE	58,850 ft		
TB	YELLOW EDGELINE	52,264 ft		
			TOTAL	111,114 ft
THERMOPLASTIC (4", 120 mils)				
TC	10 ft. WHITE SKIP	18,938 ft		
TD	2 ft. WHITE MINISKIP	3,456 ft		
TE	WHITE SOLID LANE LINE	17,770 ft		
TI	YELLOW DOUBLE CENTER LINE	9,260 ft		
			TOTAL	49,424 ft
THERMOPLASTIC (6", 90 mils)				
T6	WHITE EDGELINE	3,100 ft		
			TOTAL	3,100 ft
THERMOPLASTIC (6", 120 mils)				
TK	2 ft. WHITE MINISKIP	481 ft		
			TOTAL	481 ft
THERMOPLASTIC (8", 90 mils)				
TP	WHITE GORELINE	594 ft		
TQ	WHITE DIAGONAL	18 ft		
TT	YELLOW DIAGONAL	97 ft		
			TOTAL	709 ft
THERMOPLASTIC (8", 120 mils)				
TV	WHITE CROSSWALK LINE	1,343 ft		
			TOTAL	1,343 ft
THERMOPLASTIC (24", 120 mils)				
T2	WHITE STOPBAR	2,480 ft		
T3	WHITE CROSSWALK LINE	460 ft		
			TOTAL	2,940 ft
PAVEMENT MARKING SYMBOLS				
THERMOPLASTIC THICK SYMBOL (90 mils)				
UA	LEFT TURN ARROW	142 ea		
UB	RIGHT TURN ARROW	85 ea		
UC	STRAIGHT ARROW	94 ea		
UE	COMBO STRAIGHT & RIGHT TURN ARROW	2 ea		
			TOTAL	323 ea
THERMOPLASTIC THICK CHARACTER (120 mils)				
UI	ALPHANUMERIC CHARACTER	36 ea		
			TOTAL	36 ea
PAVEMENT MARKERS				
SNOWPLOWABLE RAISED				
ME	YELLOW AND YELLOW	68 ea		
MF	CRYSTAL AND RED	2,299 ea		
			TOTAL	2,367 ea

P:\TRAFFIC\U-4026\00X\_V8\_files\PLANS\Symt.PMP  
 04/06/2006 09:42:44 PM

Plans prepared by:  
**KO & ASSOCIATES, P.C.**  
 Consulting Engineers  
 1011 SCHAUB DR., SUITE #202  
 RALEIGH, N.C. 27606  
 For Division of Highways


APPROVED: <i>Michael T. Kieva</i> DATE: 5-3-06  <div style="text-align: center;">             SEAL         </div>	<h3>FINAL PAVEMENT MARKING SCHEDULE</h3>	<table border="1" style="width: 100%; border-collapse: collapse;"> <tr> <td>SCALE:</td> <td>NONE</td> </tr> <tr> <td>DATE:</td> <td>4-06</td> </tr> <tr> <td>DWG. BY:</td> <td>B.L.M.</td> </tr> <tr> <td>DESIGN BY:</td> <td>B.L.M.</td> </tr> <tr> <td>REVIEWED BY:</td> <td>M.S.A.</td> </tr> </table>	SCALE:	NONE	DATE:	4-06	DWG. BY:	B.L.M.	DESIGN BY:	B.L.M.	REVIEWED BY:	M.S.A.
SCALE:	NONE											
DATE:	4-06											
DWG. BY:	B.L.M.											
DESIGN BY:	B.L.M.											
REVIEWED BY:	M.S.A.											
		<table border="1" style="width: 100%; border-collapse: collapse;"> <tr> <td colspan="2" style="text-align: center;">REVISIONS</td> </tr> <tr> <td style="width: 50%;"></td> <td style="width: 50%;"></td> </tr> <tr> <td></td> <td></td> </tr> <tr> <td></td> <td></td> </tr> </table>	REVISIONS									
REVISIONS												




**NOTES:**

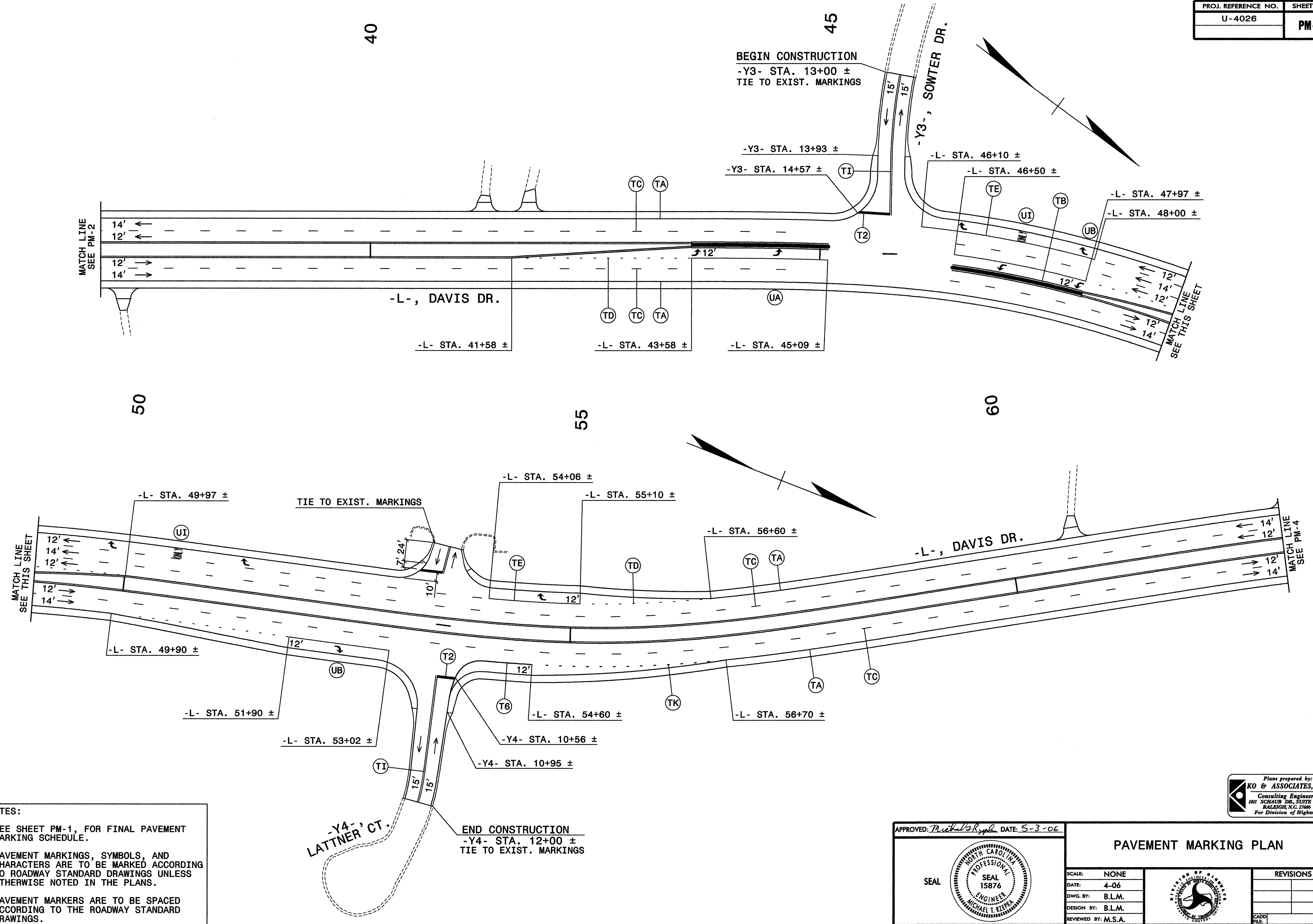
- SEE SHEET PM-1, FOR FINAL PAVEMENT MARKING SCHEDULE.
- PAVEMENT MARKINGS, SYMBOLS, AND CHARACTERS ARE TO BE MARKED ACCORDING TO ROADWAY STANDARD DRAWINGS UNLESS OTHERWISE NOTED IN THE PLANS.
- PAVEMENT MARKERS ARE TO BE SPACED ACCORDING TO THE ROADWAY STANDARD DRAWINGS.

APPROVED: *Michael R. Rzepa* DATE: 5-3-06



PAVEMENT MARKING PLAN							
SCALE: NONE							
DATE: 4-06							
DWG. BY: B.L.M.							
DESIGN BY: B.L.M.							
REVIEWED BY: M.S.A.	<table border="1"> <tr> <th colspan="2">REVISIONS</th> </tr> <tr> <td> </td> <td> </td> </tr> <tr> <td> </td> <td> </td> </tr> </table>	REVISIONS					
REVISIONS							

Plans prepared by:  
**KO & ASSOCIATES, P.C.**  
 Consulting Engineers  
 1011 SCHAUB DR., SUITE #202  
 RALEIGH, N.C. 27606  
 For Division of Highways



**NOTES:**

- SEE SHEET PM-1, FOR FINAL PAVEMENT MARKING SCHEDULE.
- PAVEMENT MARKINGS, SYMBOLS, AND CHARACTERS ARE TO BE MARKED ACCORDING TO ROADWAY STANDARD DRAWINGS UNLESS OTHERWISE NOTED IN THE PLANS.
- PAVEMENT MARKERS ARE TO BE SPACED ACCORDING TO THE ROADWAY STANDARD DRAWINGS.

APPROVED: *Michael R. Rzepka* DATE: 5-3-06

SEAL

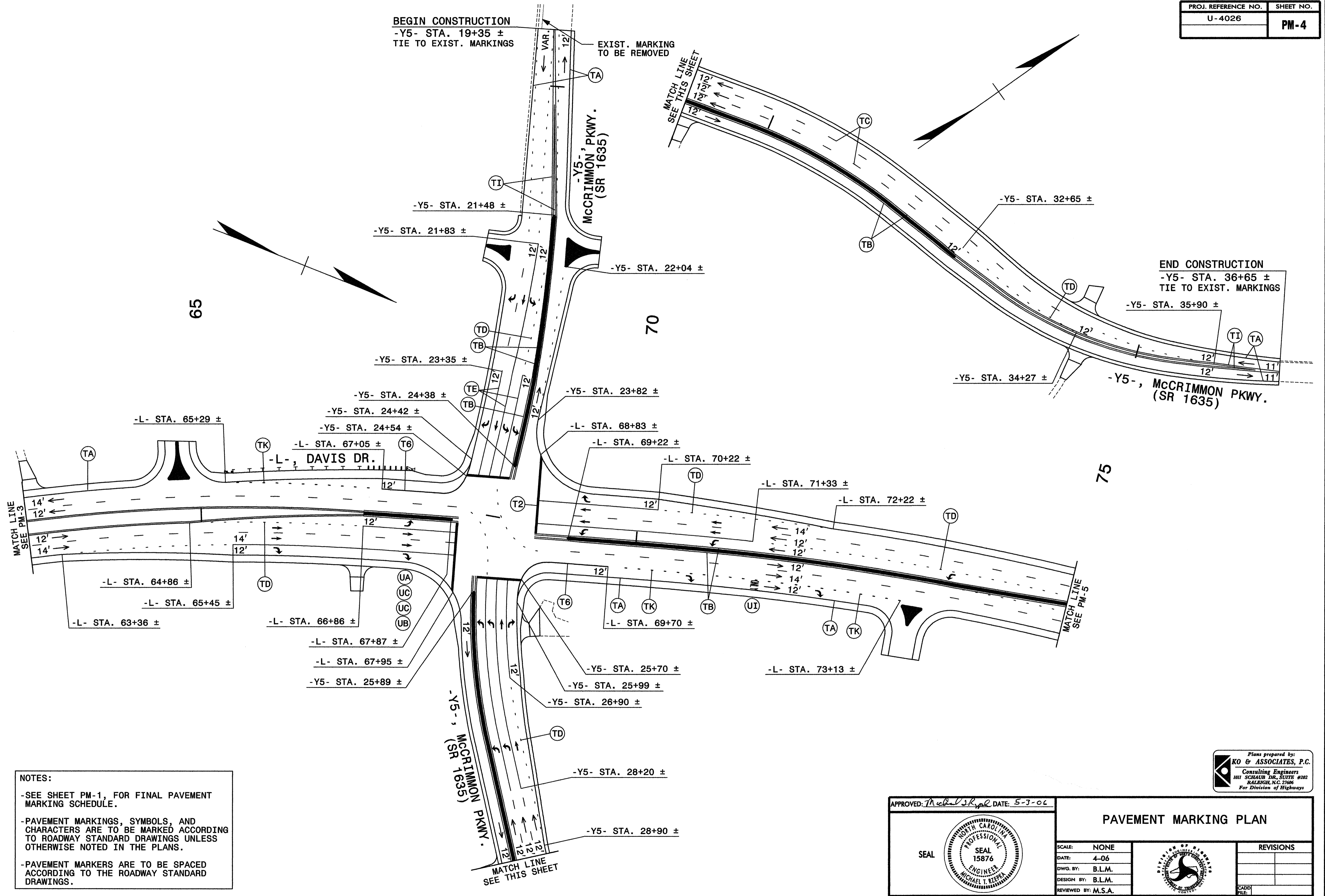
PAVEMENT MARKING PLAN		REVISIONS
SCALE: NONE	DATE: 4-06	
DWG. BY: B.L.M.	DESIGN BY: B.L.M.	
REVIEWED BY: M.S.A.		

Plans prepared by:  
**KO & ASSOCIATES, P.C.**  
Consulting Engineers  
1011 SCHAUB DR., SUITE #202  
RALEIGH, N.C. 27606  
For Division of Highways

P:\TRAFFIC\U-4026\001\_V8\_files\PLANS\pm3.mxd  
 04/06/2006 04:45:59 PM

BEGIN CONSTRUCTION  
 -Y5- STA. 19+35 ±  
 TIE TO EXIST. MARKINGS

END CONSTRUCTION  
 -Y5- STA. 36+65 ±  
 TIE TO EXIST. MARKINGS




NOTES:


- SEE SHEET PM-1, FOR FINAL PAVEMENT MARKING SCHEDULE.
- PAVEMENT MARKINGS, SYMBOLS, AND CHARACTERS ARE TO BE MARKED ACCORDING TO ROADWAY STANDARD DRAWINGS UNLESS OTHERWISE NOTED IN THE PLANS.
- PAVEMENT MARKERS ARE TO BE SPACED ACCORDING TO THE ROADWAY STANDARD DRAWINGS.

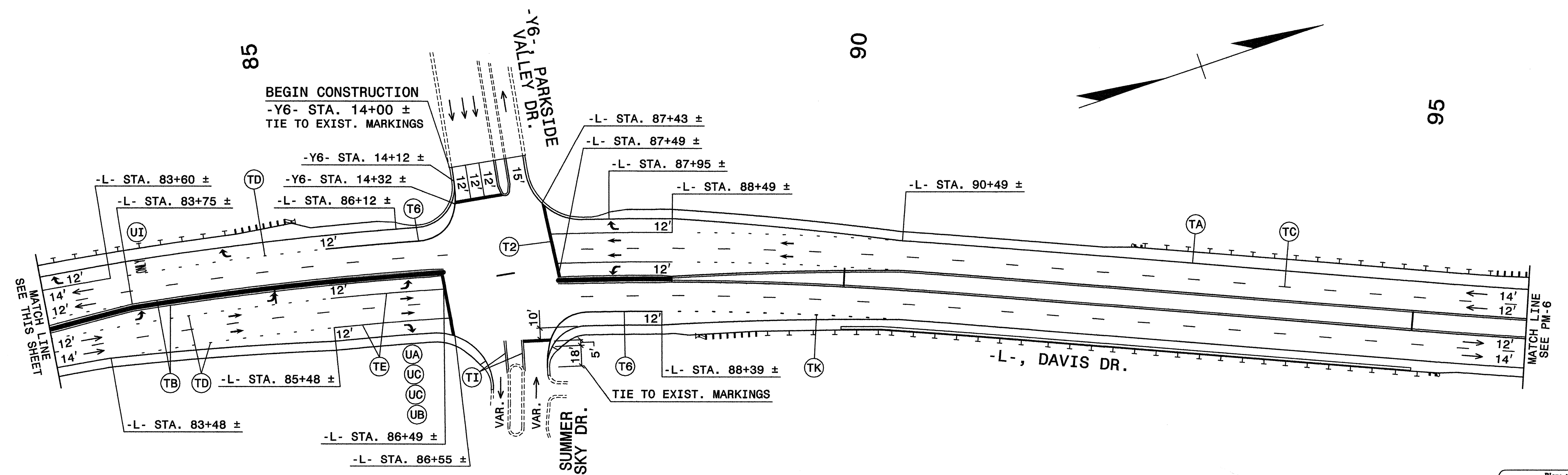
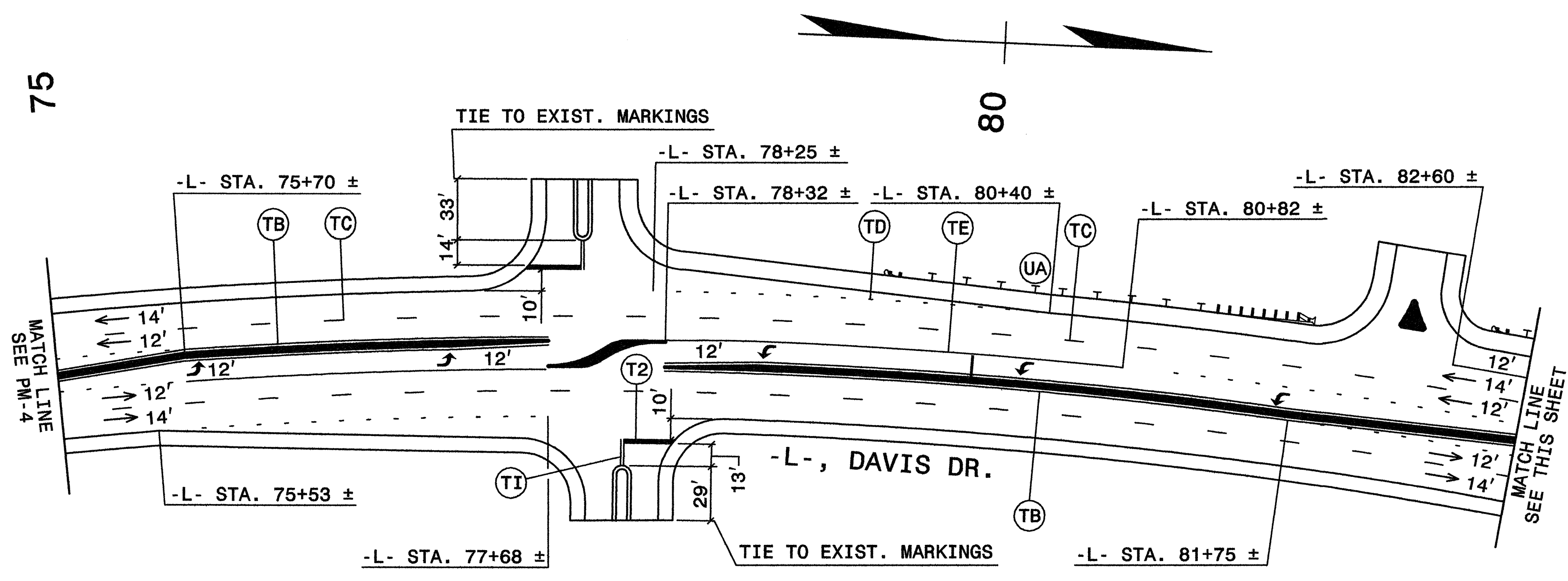
Plans prepared by:  
**KO & ASSOCIATES, P.C.**  
 Consulting Engineers  
 1111 SCHUBS DR., SUITE #202  
 RALEIGH, N.C. 27606  
 For Division of Highways

APPROVED: *Michael S. K...* DATE: 5-3-06



PAVEMENT MARKING PLAN


SCALE:	NONE		REVISIONS
DATE:	4-06		
DWG. BY:	B.L.M.		
DESIGN BY:	B.L.M.		
REVIEWED BY:	M.S.A.		



**NOTES:**

- SEE SHEET PM-1, FOR FINAL PAVEMENT MARKING SCHEDULE.
- PAVEMENT MARKINGS, SYMBOLS, AND CHARACTERS ARE TO BE MARKED ACCORDING TO ROADWAY STANDARD DRAWINGS UNLESS OTHERWISE NOTED IN THE PLANS.
- PAVEMENT MARKERS ARE TO BE SPACED ACCORDING TO THE ROADWAY STANDARD DRAWINGS.

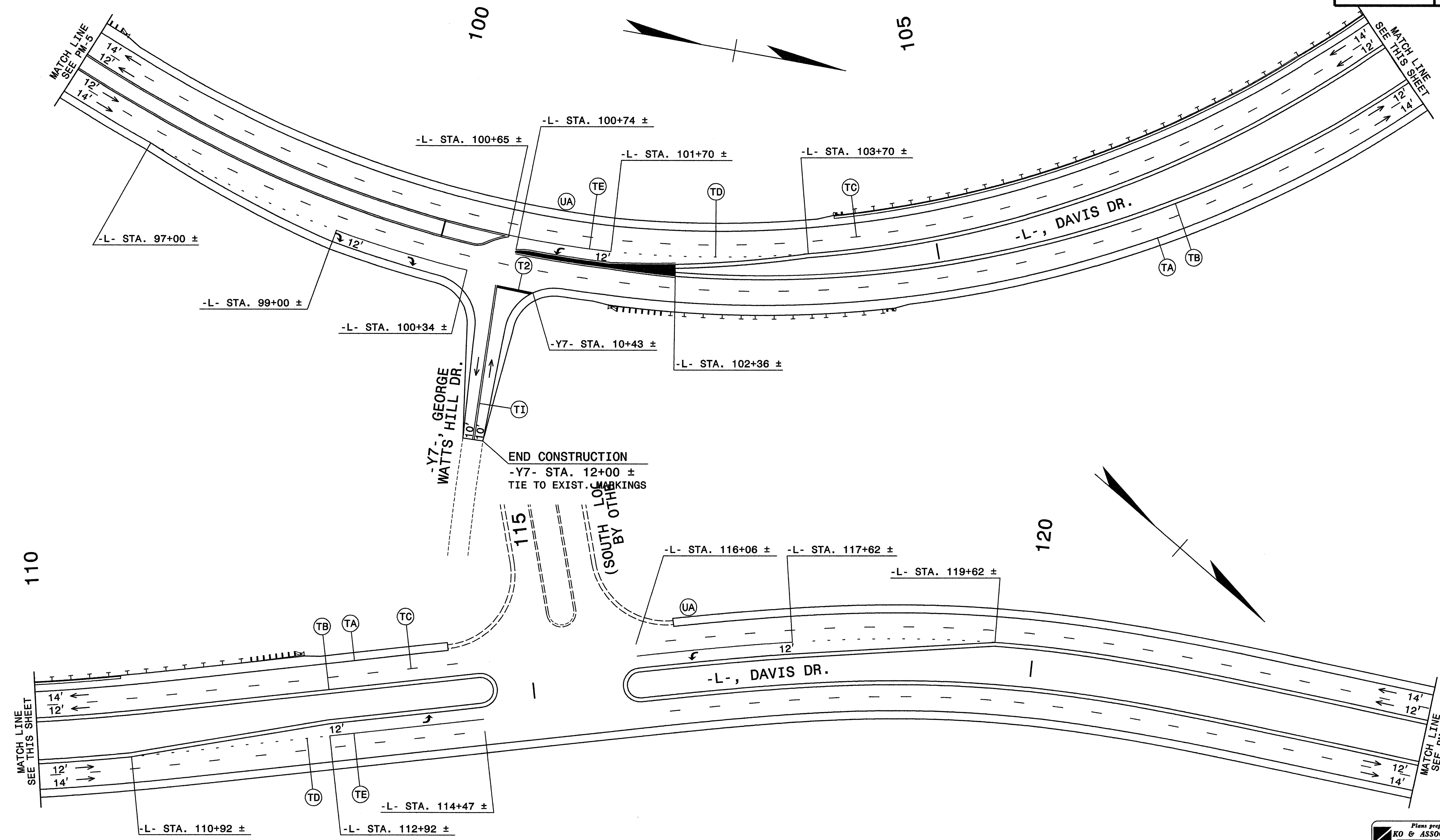
APPROVED: *Michael T. Kieba* DATE: 5-3-06



<b>PAVEMENT MARKING PLAN</b>			<b>REVISIONS</b>	
SCALE:	NONE			
DATE:	4-06			
DWG. BY:	B.L.M.			
DESIGN BY:	B.L.M.			
REVIEWED BY:	M.S.A.			

Plans prepared by:  
**KO & ASSOCIATES, P.C.**  
 Consulting Engineers  
 1011 SCHAUB DR., SUITE #202  
 RALEIGH, N.C. 27606  
 For Division of Highways


P:\TRAFFIC\U-4026\00X\_V8\_Plan\PLANS\m5.dwg  
 04/06/2006 04:52:54 PM



**NOTES:**

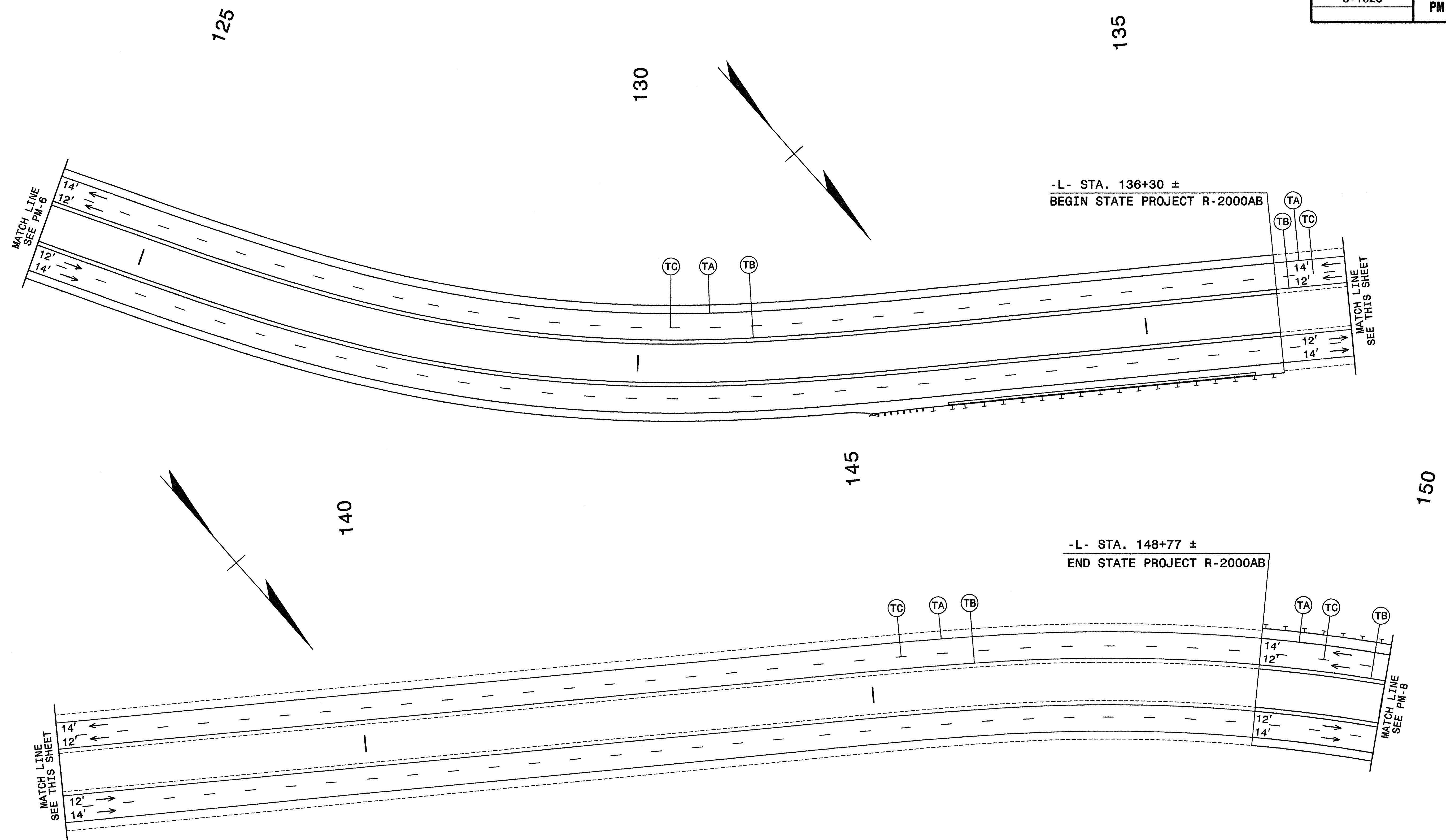
- SEE SHEET PM-1, FOR FINAL PAVEMENT MARKING SCHEDULE.
- PAVEMENT MARKINGS, SYMBOLS, AND CHARACTERS ARE TO BE MARKED ACCORDING TO ROADWAY STANDARD DRAWINGS UNLESS OTHERWISE NOTED IN THE PLANS.
- PAVEMENT MARKERS ARE TO BE SPACED ACCORDING TO THE ROADWAY STANDARD DRAWINGS.

APPROVED: *Michael T. Rzepka* DATE: 5-3-06



PAVEMENT MARKING PLAN	
SCALE: NONE	REVISIONS
DATE: 4-06	
DWG. BY: B.L.M.	
DESIGN BY: B.L.M.	
REVIEWED BY: M.S.A.	


Plans prepared by:  
**RO & ASSOCIATES, P.C.**  
Consulting Engineers  
1011 SCHAUSS DR., SUITE #202  
RALEIGH, N.C. 27606  
For Division of Highways



**NOTES:**

- SEE SHEET PM-1, FOR FINAL PAVEMENT MARKING SCHEDULE.
- PAVEMENT MARKINGS, SYMBOLS, AND CHARACTERS ARE TO BE MARKED ACCORDING TO ROADWAY STANDARD DRAWINGS UNLESS OTHERWISE NOTED IN THE PLANS.
- PAVEMENT MARKERS ARE TO BE SPACED ACCORDING TO THE ROADWAY STANDARD DRAWINGS.

APPROVED: *Michael T. Rzepka* DATE: 5-3-06

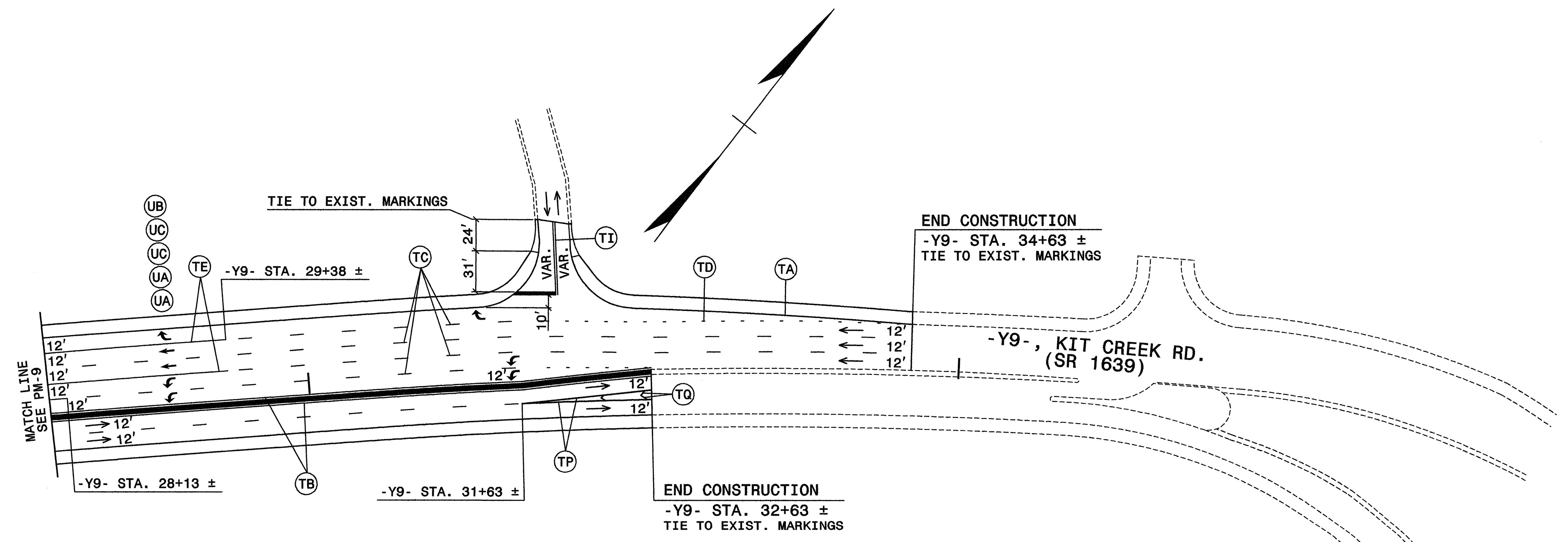
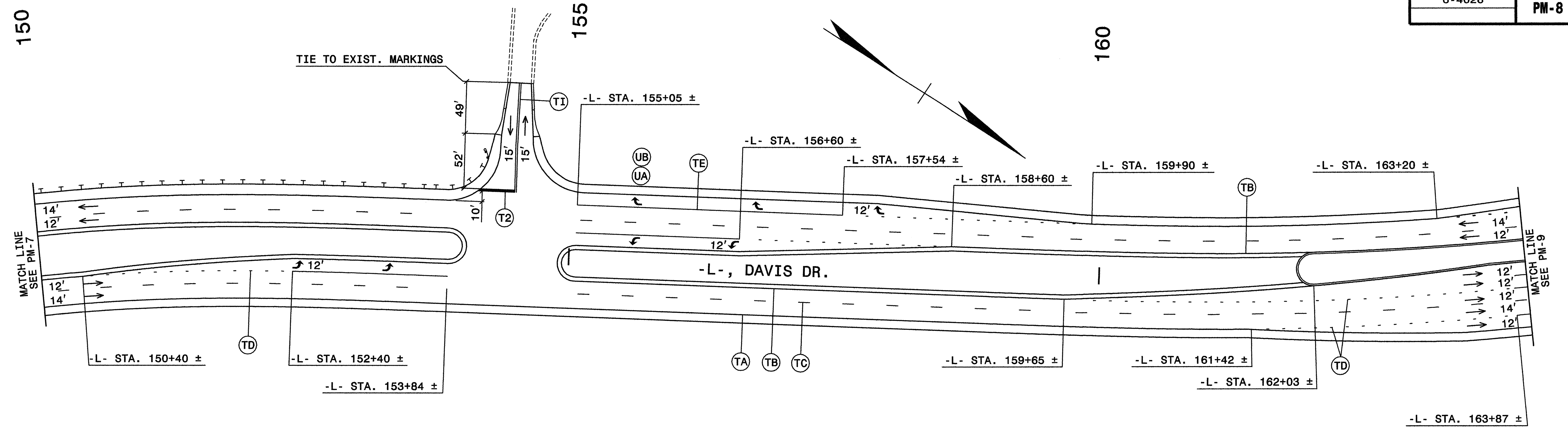


**PAVEMENT MARKING PLAN**

SCALE: NONE		REVISIONS
DATE: 4-06		
DWG. BY: B.L.M.		
DESIGN BY: B.L.M.		
REVIEWED BY: M.S.A.		CADD FILE:

Plans prepared by:  
**KO & ASSOCIATES, P.C.**  
 Consulting Engineers  
 101 SCHAUB DR., SUITE #202  
 RALEIGH, N.C. 27606  
 For Division of Highways

P:\TRAFFIC\U-1026\CO2 V8 Files\PLANS\pm7.dwg  
 04/06/2006 04:22:42 PM




**NOTES:**

- SEE SHEET PM-1, FOR FINAL PAVEMENT MARKING SCHEDULE.
- PAVEMENT MARKINGS, SYMBOLS, AND CHARACTERS ARE TO BE MARKED ACCORDING TO ROADWAY STANDARD DRAWINGS UNLESS OTHERWISE NOTED IN THE PLANS.
- PAVEMENT MARKERS ARE TO BE SPACED ACCORDING TO THE ROADWAY STANDARD DRAWINGS.

Plans prepared by:  
**KO & ASSOCIATES, P.C.**  
 Consulting Engineers  
 1011 SCHAUB DR., SUITE #202  
 RALEIGH, N.C. 27606  
 For Division of Highways

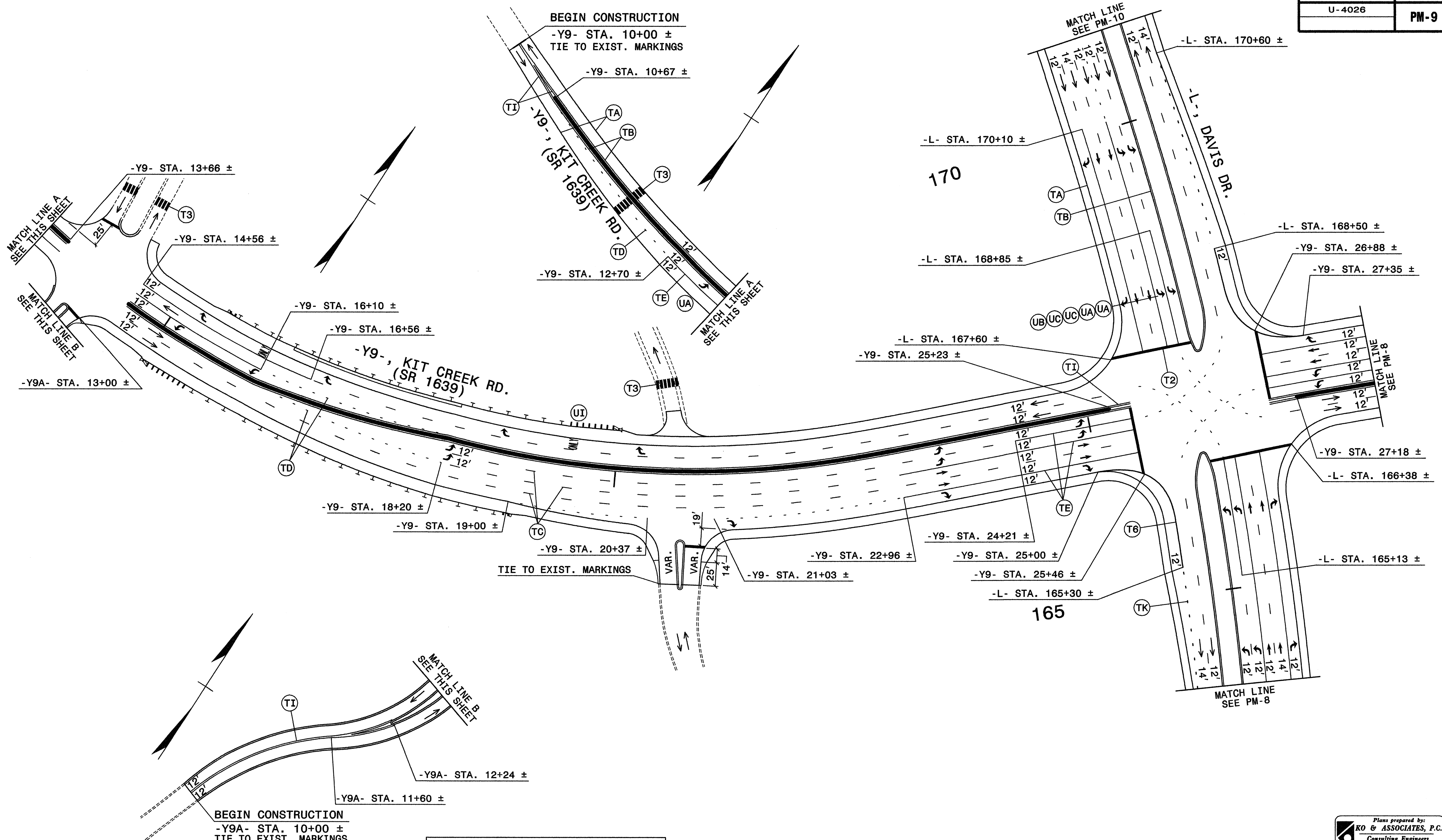
APPROVED: *Michael T. Rzewski* DATE: 5-3-06



**PAVEMENT MARKING PLAN**

SCALE: NONE		REVISIONS
DATE: 4-06		
DWG. BY: B.L.M.		
DESIGN BY: B.L.M.		
REVIEWED BY: M.S.A.		





**NOTES:**

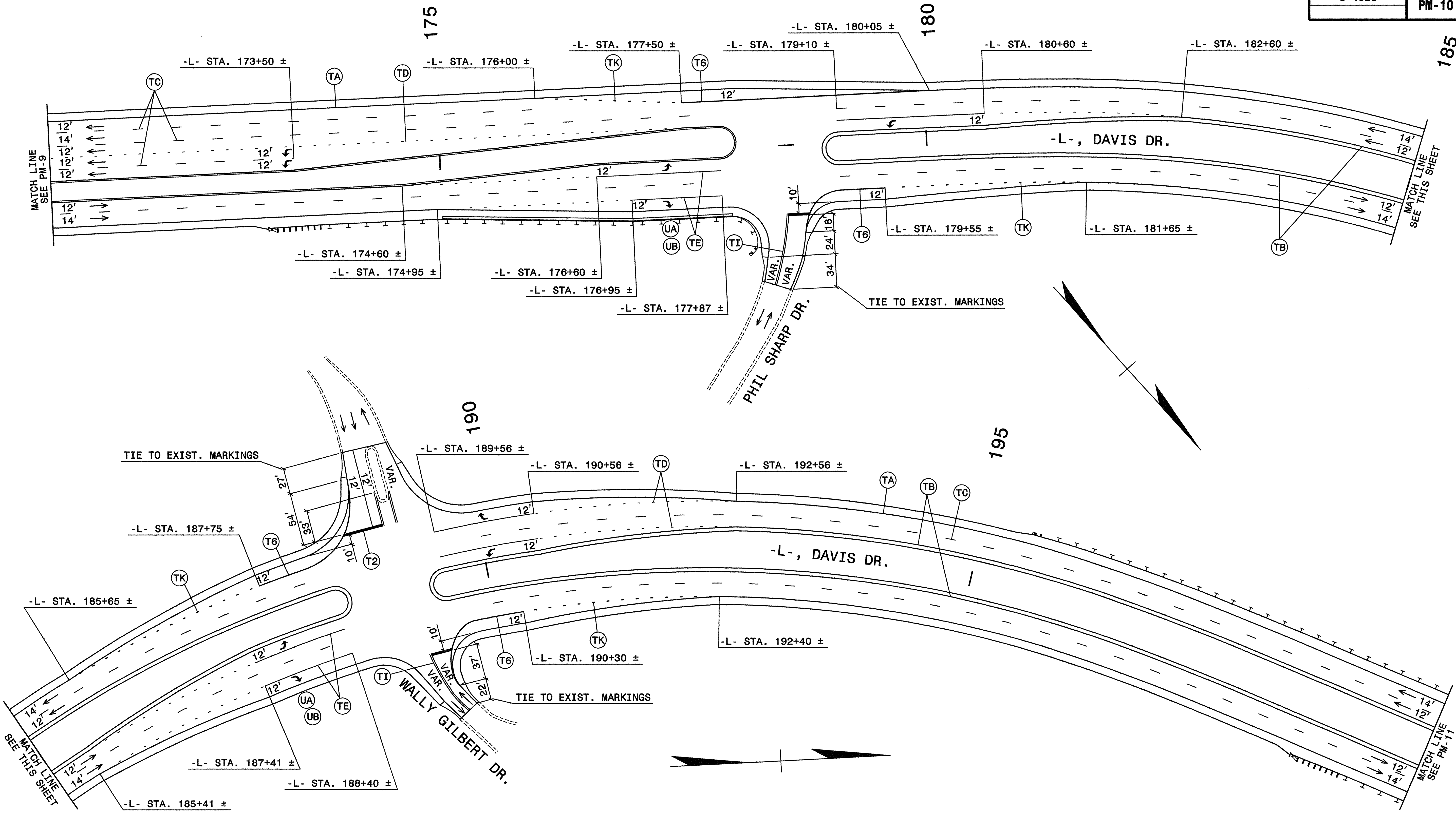
- SEE SHEET PM-1, FOR FINAL PAVEMENT MARKING SCHEDULE.
- PAVEMENT MARKINGS, SYMBOLS, AND CHARACTERS ARE TO BE MARKED ACCORDING TO ROADWAY STANDARD DRAWINGS UNLESS OTHERWISE NOTED IN THE PLANS.
- PAVEMENT MARKERS ARE TO BE SPACED ACCORDING TO THE ROADWAY STANDARD DRAWINGS.

APPROVED: *Michael T. Rzewa* DATE: 5-3-06

SEAL

PAVEMENT MARKING PLAN		REVISIONS	
SCALE:	NONE		
DATE:	4-06		
DWG. BY:	B.L.M.		
DESIGN BY:	B.L.M.		
REVIEWED BY:	M.S.A.		


Plans prepared by:  
**KO & ASSOCIATES, P.C.**  
 Consulting Engineers  
 1011 SCHAUB DR., SUITE #202  
 RALEIGH, N.C. 27606  
 For Division of Highways



**NOTES:**

- SEE SHEET PM-1, FOR FINAL PAVEMENT MARKING SCHEDULE.
- PAVEMENT MARKINGS, SYMBOLS, AND CHARACTERS ARE TO BE MARKED ACCORDING TO ROADWAY STANDARD DRAWINGS UNLESS OTHERWISE NOTED IN THE PLANS.
- PAVEMENT MARKERS ARE TO BE SPACED ACCORDING TO THE ROADWAY STANDARD DRAWINGS.

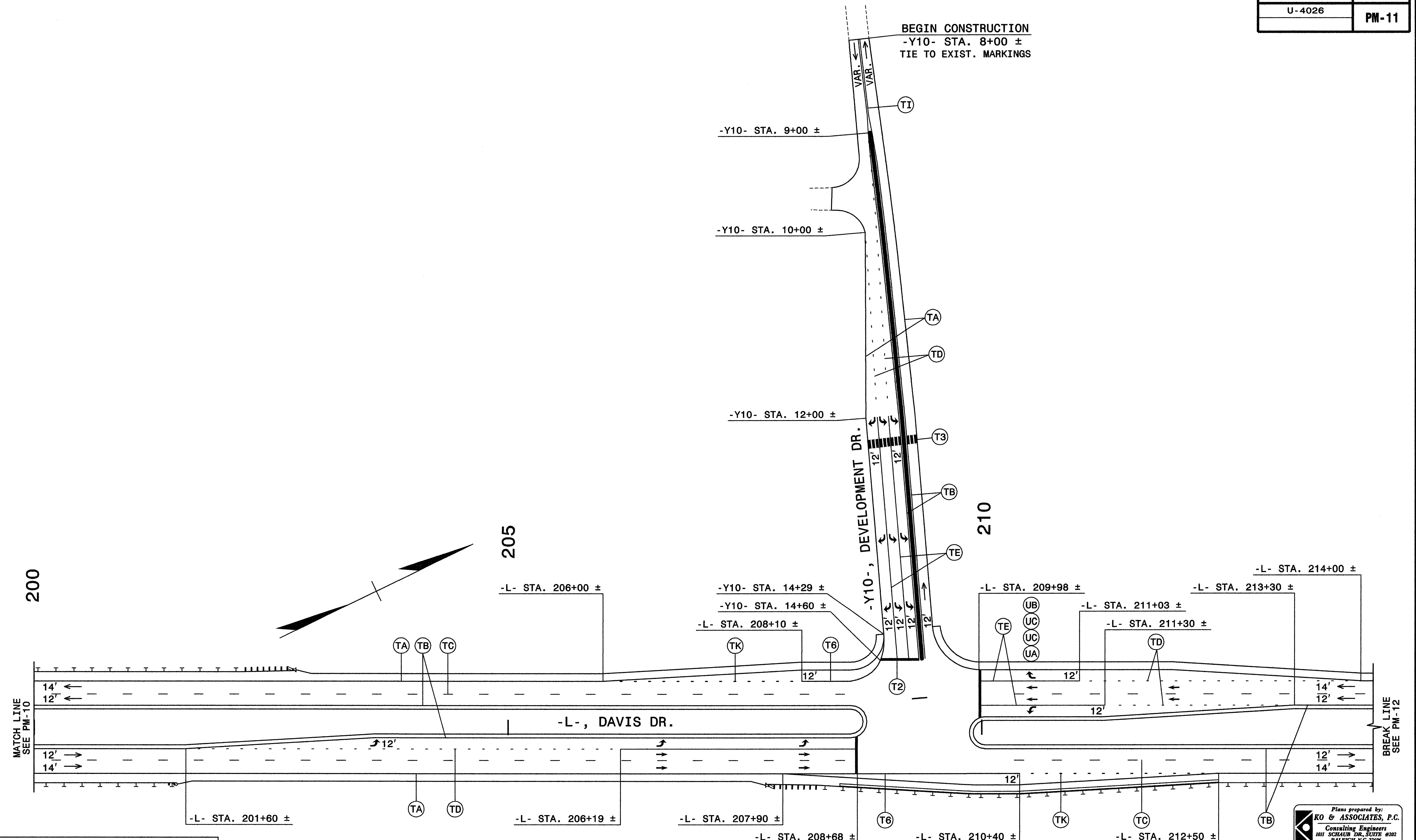
APPROVED: *Michael J. Rzepa* DATE: 5-3-06



PAVEMENT MARKING PLAN		REVISIONS	
SCALE:	NONE		
DATE:	4-06		
DWG. BY:	B.L.M.		
DESIGN BY:	B.L.M.		
REVIEWED BY:	M.S.A.		

Plans prepared by:  
**KO & ASSOCIATES, P.C.**  
 Consulting Engineers  
 1111 SCHAUB DR., SUITE #202  
 RALEIGH, N.C. 27606  
 For Division of Highways


P:\TRAFFIC\U-4026\002\_U8\_Plan\PLANS\pm10.dwg  
 04/26/2006 04:38:36 PM



**NOTES:**

- SEE SHEET PM-1, FOR FINAL PAVEMENT MARKING SCHEDULE.
- PAVEMENT MARKINGS, SYMBOLS, AND CHARACTERS ARE TO BE MARKED ACCORDING TO ROADWAY STANDARD DRAWINGS UNLESS OTHERWISE NOTED IN THE PLANS.
- PAVEMENT MARKERS ARE TO BE SPACED ACCORDING TO THE ROADWAY STANDARD DRAWINGS.

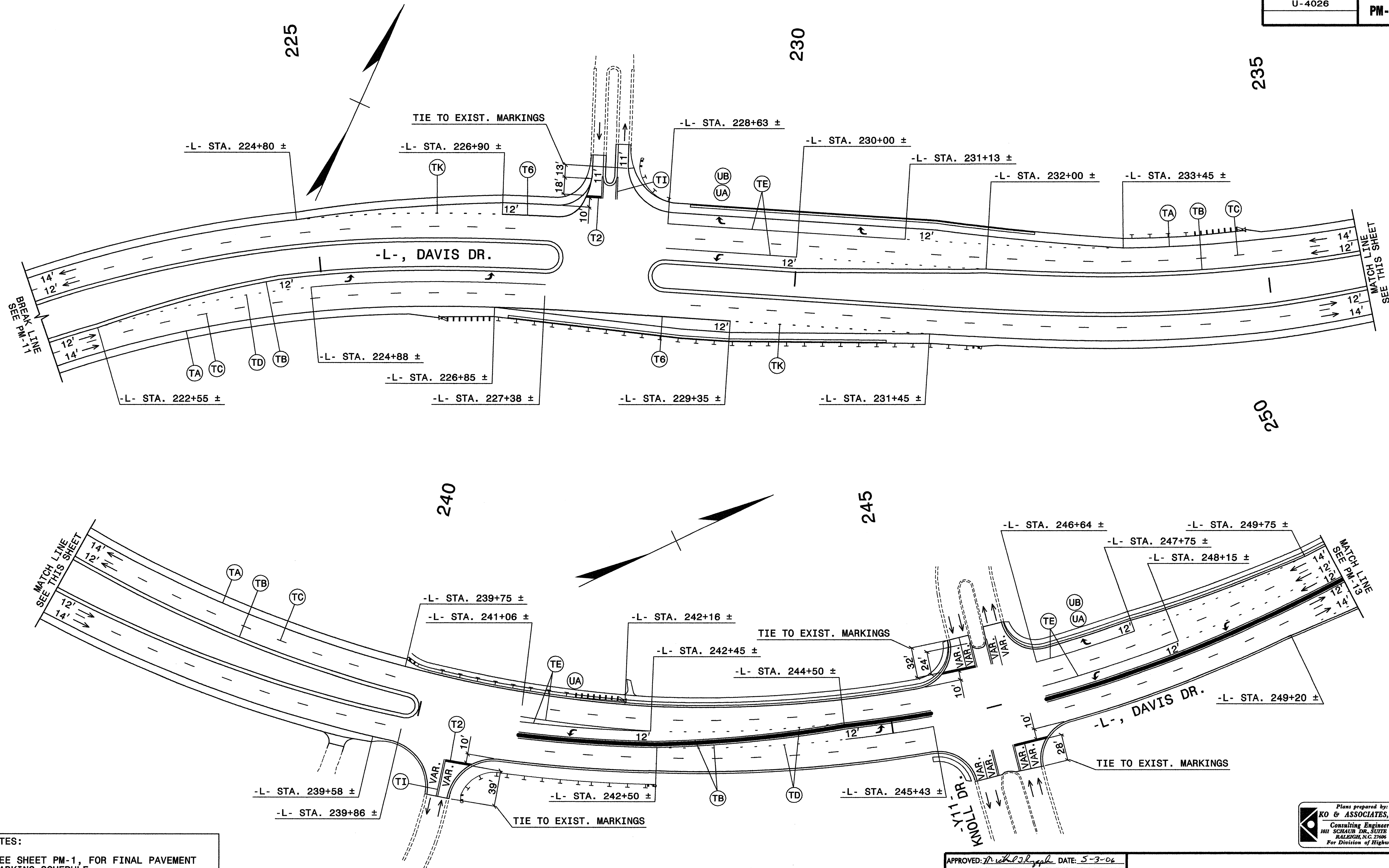
APPROVED: *Michael T. Kiepa* DATE: 5-3-06



PAVEMENT MARKING PLAN		REVISIONS	
SCALE:	NONE		
DATE:	4-06		
DWG. BY:	B.L.M.		
DESIGN BY:	B.L.M.		
REVIEWED BY:	M.S.A.		

Plans prepared by:  
**KO & ASSOCIATES, P.C.**  
 Consulting Engineers  
 1011 SCHEUB DR., SUITE #202  
 RALEIGH, N.C. 27606  
 For Division of Highways


P:\TRAFFIC\U-4026\DOCX V8 Files\PLANS\civil\amp  
 04-06-2006 PM



**NOTES:**

- SEE SHEET PM-1, FOR FINAL PAVEMENT MARKING SCHEDULE.
- PAVEMENT MARKINGS, SYMBOLS, AND CHARACTERS ARE TO BE MARKED ACCORDING TO ROADWAY STANDARD DRAWINGS UNLESS OTHERWISE NOTED IN THE PLANS.
- PAVEMENT MARKERS ARE TO BE SPACED ACCORDING TO THE ROADWAY STANDARD DRAWINGS.

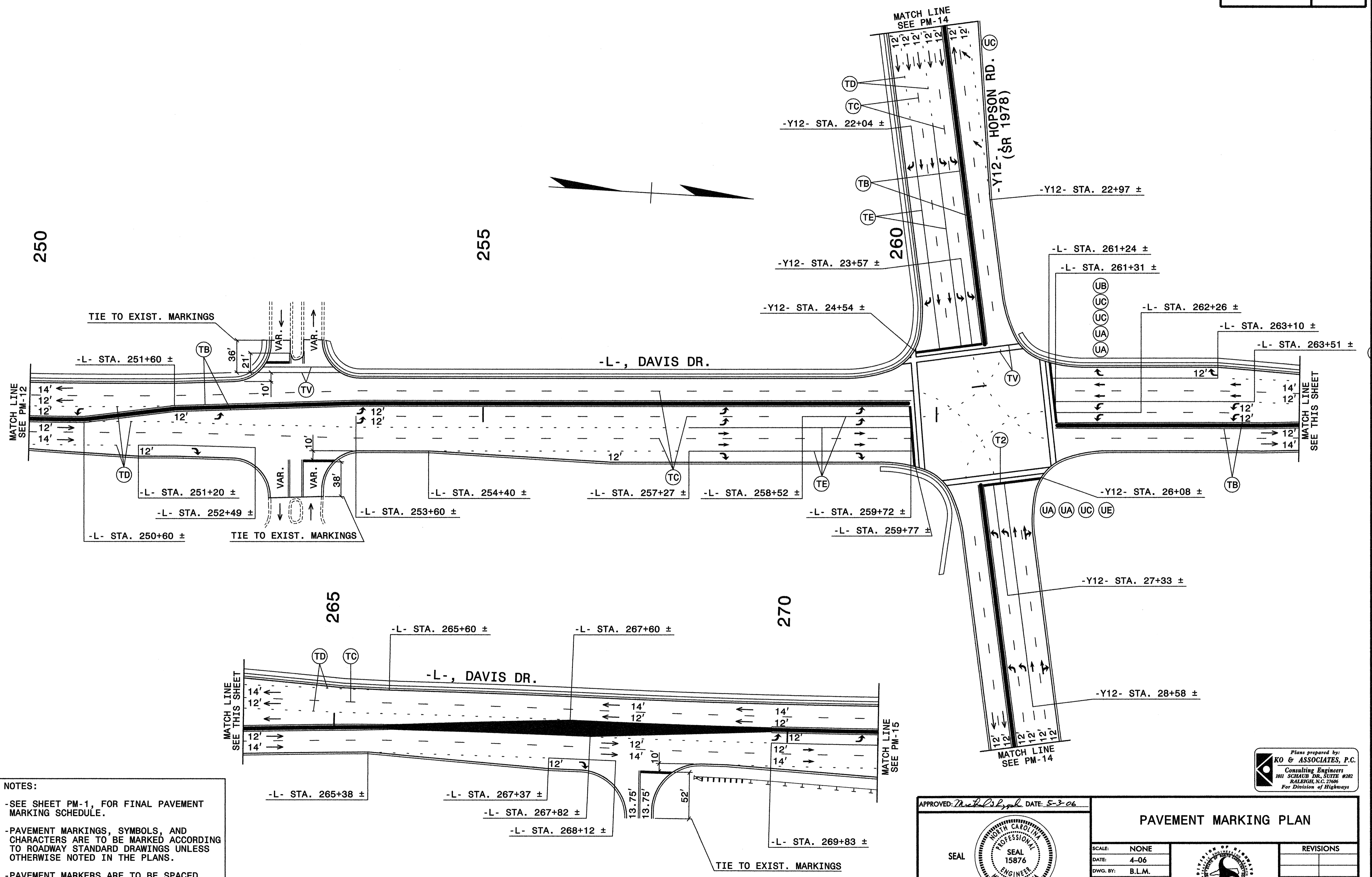
APPROVED: *Michael T. Rzepka* DATE: 5-3-06



PAVEMENT MARKING PLAN		REVISIONS	
SCALE:	NONE		
DATE:	4-06		
DWG. BY:	B.L.M.		
DESIGN BY:	B.L.M.		
REVIEWED BY:	M.S.A.		

Plans prepared by:  
**KO & ASSOCIATES, P.C.**  
 Consulting Engineers  
 1111 SCHAUB DR., SUITE #202  
 RALEIGH, N.C. 27606  
 For Division of Highways


P:\TRAFFIC\U-4026\002\_V8\_Plan\PLANS\pm12.dwg  
 04/26/06 PM



**NOTES:**

- SEE SHEET PM-1, FOR FINAL PAVEMENT MARKING SCHEDULE.
- PAVEMENT MARKINGS, SYMBOLS, AND CHARACTERS ARE TO BE MARKED ACCORDING TO ROADWAY STANDARD DRAWINGS UNLESS OTHERWISE NOTED IN THE PLANS.
- PAVEMENT MARKERS ARE TO BE SPACED ACCORDING TO THE ROADWAY STANDARD DRAWINGS.

APPROVED: *Michael T. Rzepka* DATE: 5-3-06



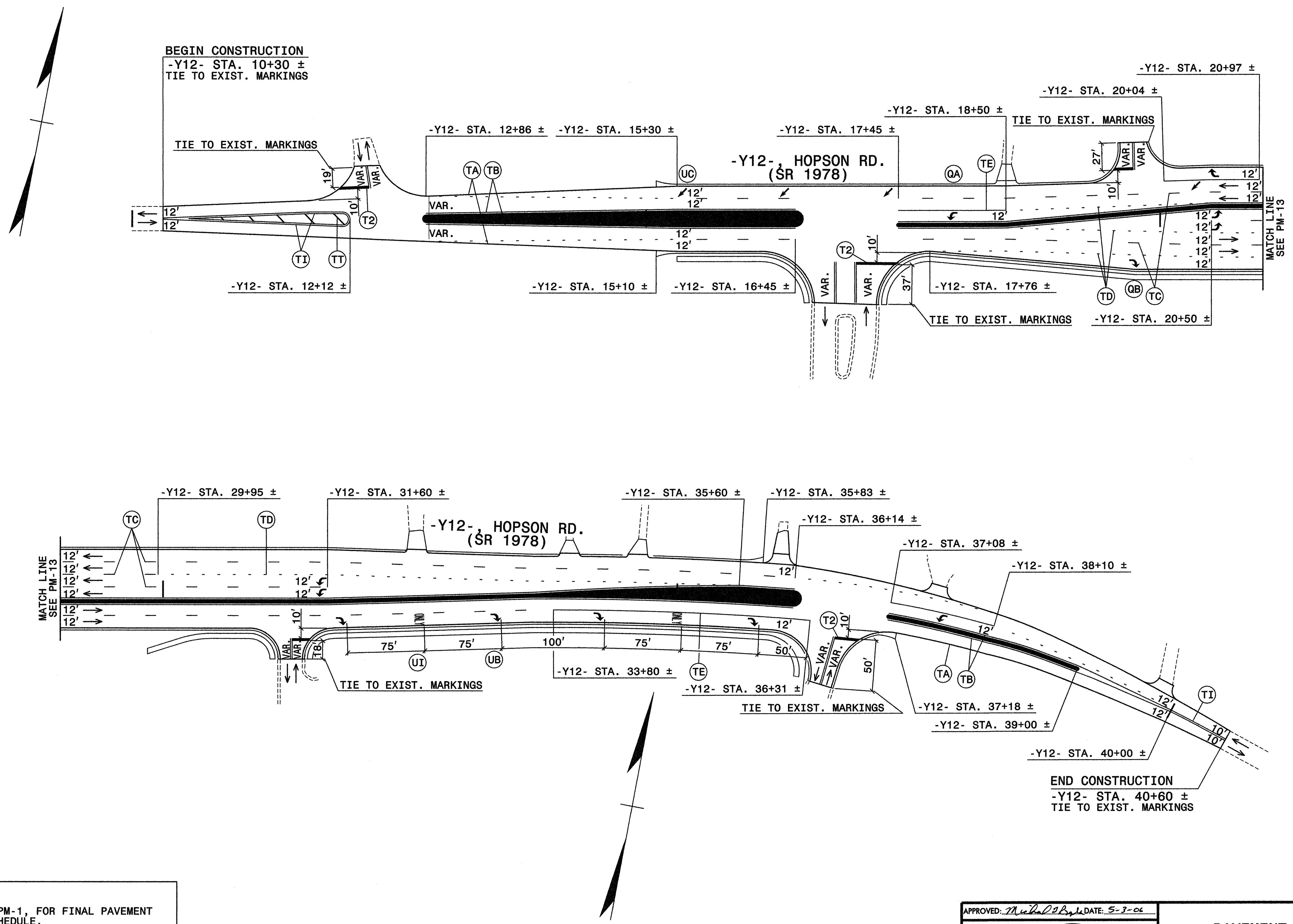
**PAVEMENT MARKING PLAN**

SCALE: NONE  
DATE: 4-06  
DWG. BY: B.L.M.  
DESIGN BY: B.L.M.  
REVIEWED BY: M.S.A.



REVISIONS


P:\TRAFFIC\U-4026\002\_V8\_files\PLANS\pm13.dwg  
 05/01/2006 09:36:08 AM



**NOTES:**

- SEE SHEET PM-1, FOR FINAL PAVEMENT MARKING SCHEDULE.
- PAVEMENT MARKINGS, SYMBOLS, AND CHARACTERS ARE TO BE MARKED ACCORDING TO ROADWAY STANDARD DRAWINGS UNLESS OTHERWISE NOTED IN THE PLANS.
- PAVEMENT MARKERS ARE TO BE SPACED ACCORDING TO THE ROADWAY STANDARD DRAWINGS.

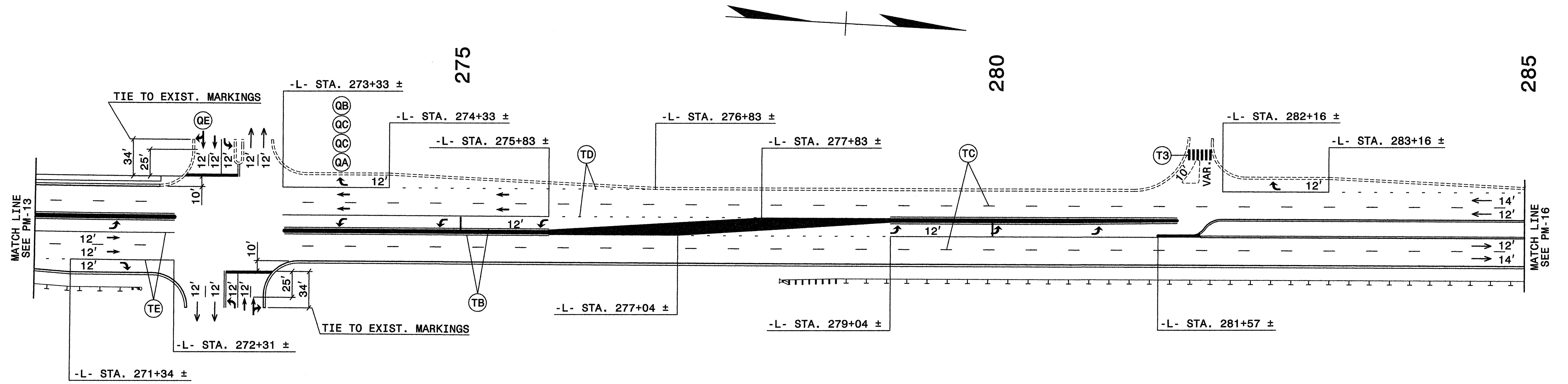
APPROVED: *Michael J. Ryznar* DATE: 5-3-06



PAVEMENT MARKING PLAN		REVISIONS	
SCALE: NONE	DATE: 4-06		
DWG. BY: B.L.M.	DESIGN BY: B.L.M.		
REVIEWED BY: M.S.A.			

Plans prepared by:  
**KO & ASSOCIATES, P.C.**  
Consulting Engineers  
1011 SCHAUB DR., SUITE #202  
RALEIGH, N.C. 27606  
For Division of Highways

P:\TRAFFIC\U-4026\002\_V8 Files\PLANS\m14.mpd  
 05/20/2006 09:52:42 AM

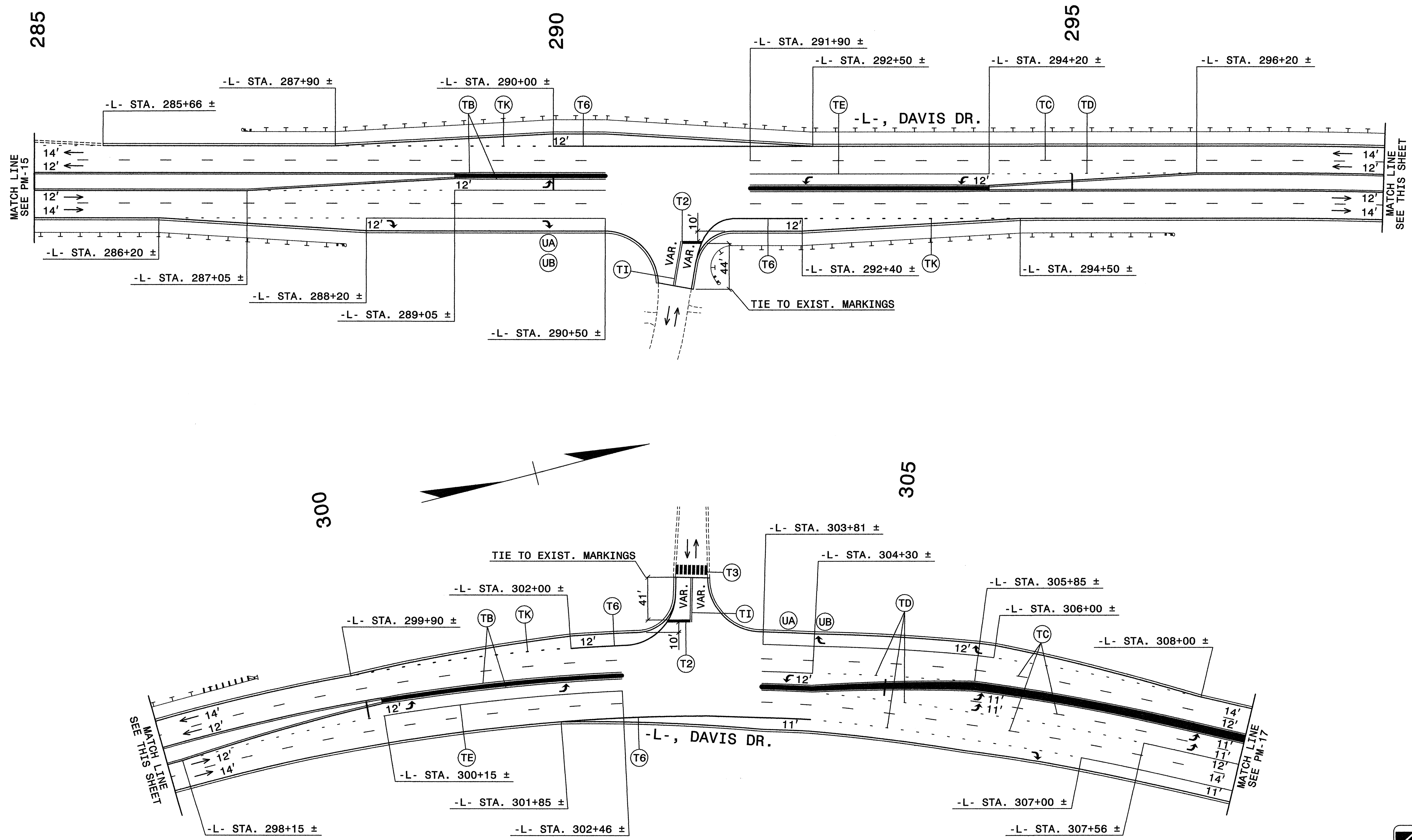


**NOTES:**

- SEE SHEET PM-1, FOR FINAL PAVEMENT MARKING SCHEDULE.
- PAVEMENT MARKINGS, SYMBOLS, AND CHARACTERS ARE TO BE MARKED ACCORDING TO ROADWAY STANDARD DRAWINGS UNLESS OTHERWISE NOTED IN THE PLANS.
- PAVEMENT MARKERS ARE TO BE SPACED ACCORDING TO THE ROADWAY STANDARD DRAWINGS.

Plans prepared by:  
**KO & ASSOCIATES, P.C.**  
 Consulting Engineers  
 1011 SCHUB DR, SUITE #202  
 RALEIGH, N.C. 27606  
 For Division of Highways


APPROVED: <i>Michael Rzepka</i> DATE: 5-3-06		<b>PAVEMENT MARKING PLAN</b>	
		DATE: 4-06	REVISIONS
DESIGN BY: B.L.M.			
REVIEWED BY: M.S.A.			
CADD FILE:			



**NOTES:**

- SEE SHEET PM-1, FOR FINAL PAVEMENT MARKING SCHEDULE.
- PAVEMENT MARKINGS, SYMBOLS, AND CHARACTERS ARE TO BE MARKED ACCORDING TO ROADWAY STANDARD DRAWINGS UNLESS OTHERWISE NOTED IN THE PLANS.
- PAVEMENT MARKERS ARE TO BE SPACED ACCORDING TO THE ROADWAY STANDARD DRAWINGS.

APPROVED: *[Signature]* DATE: 8-22-06

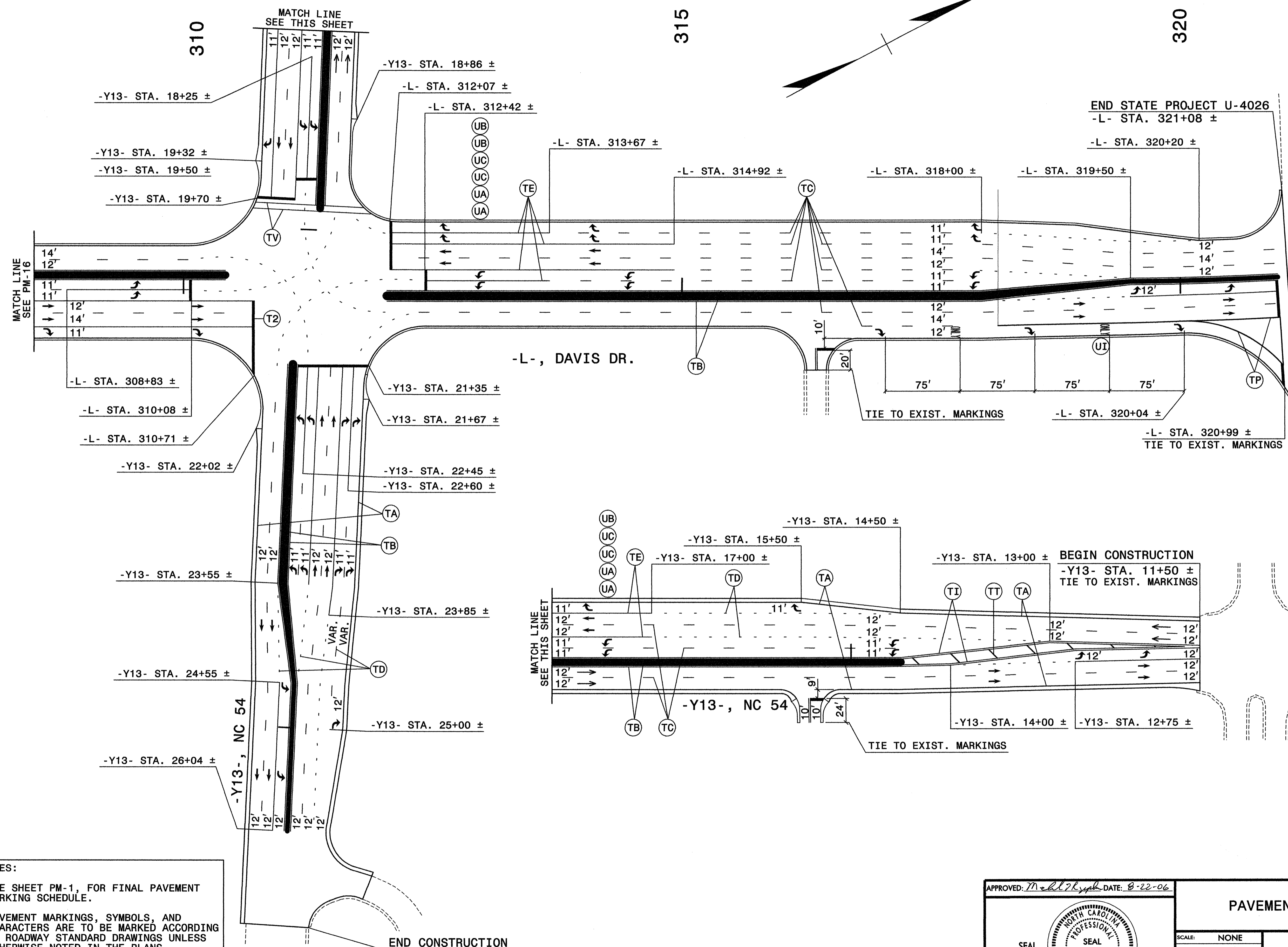


PAVEMENT MARKING PLAN		REVISIONS	
SCALE:	NONE		
DATE:	4-06		
DWG. BY:	B.L.M.		
DESIGN BY:	B.L.M.		
REVIEWED BY:	M.S.A.		

Plans prepared by:  
**KO & ASSOCIATES, P.C.**  
 Consulting Engineers  
 1011 SCHUBS DR., SUITE #202  
 RALEIGH, N.C. 27606  
 For Division of Highways

P:\TRAFFIC\U-4026\002x V8 files\PLANS\pmb6.dwg  
 08/22/2006 09:35:06 AM





**NOTES:**

- SEE SHEET PM-1, FOR FINAL PAVEMENT MARKING SCHEDULE.
- PAVEMENT MARKINGS, SYMBOLS, AND CHARACTERS ARE TO BE MARKED ACCORDING TO ROADWAY STANDARD DRAWINGS UNLESS OTHERWISE NOTED IN THE PLANS.
- PAVEMENT MARKERS ARE TO BE SPACED ACCORDING TO THE ROADWAY STANDARD DRAWINGS.

**END CONSTRUCTION**  
-Y13- STA. 27+00 ±  
TIE TO EXIST. MARKINGS

APPROVED: *M. J. Rzepka* DATE: 8-22-06



**PAVEMENT MARKING PLAN**

SCALE: NONE		<table border="1"> <thead> <tr> <th>REVISIONS</th> </tr> </thead> <tbody> <tr><td> </td></tr> <tr><td> </td></tr> <tr><td> </td></tr> </tbody> </table>	REVISIONS			
REVISIONS						
DATE: 4-06						
DWG. BY: B.L.M.						
DESIGN BY: B.L.M.						
REVIEWED BY: M.S.A.	CADD FILE					

Plans prepared by:  
**KO & ASSOCIATES, P.C.**  
Consulting Engineers  
1011 SCHAUB DR., SUITE #202  
RALEIGH, N.C. 27606  
For Division of Highways