

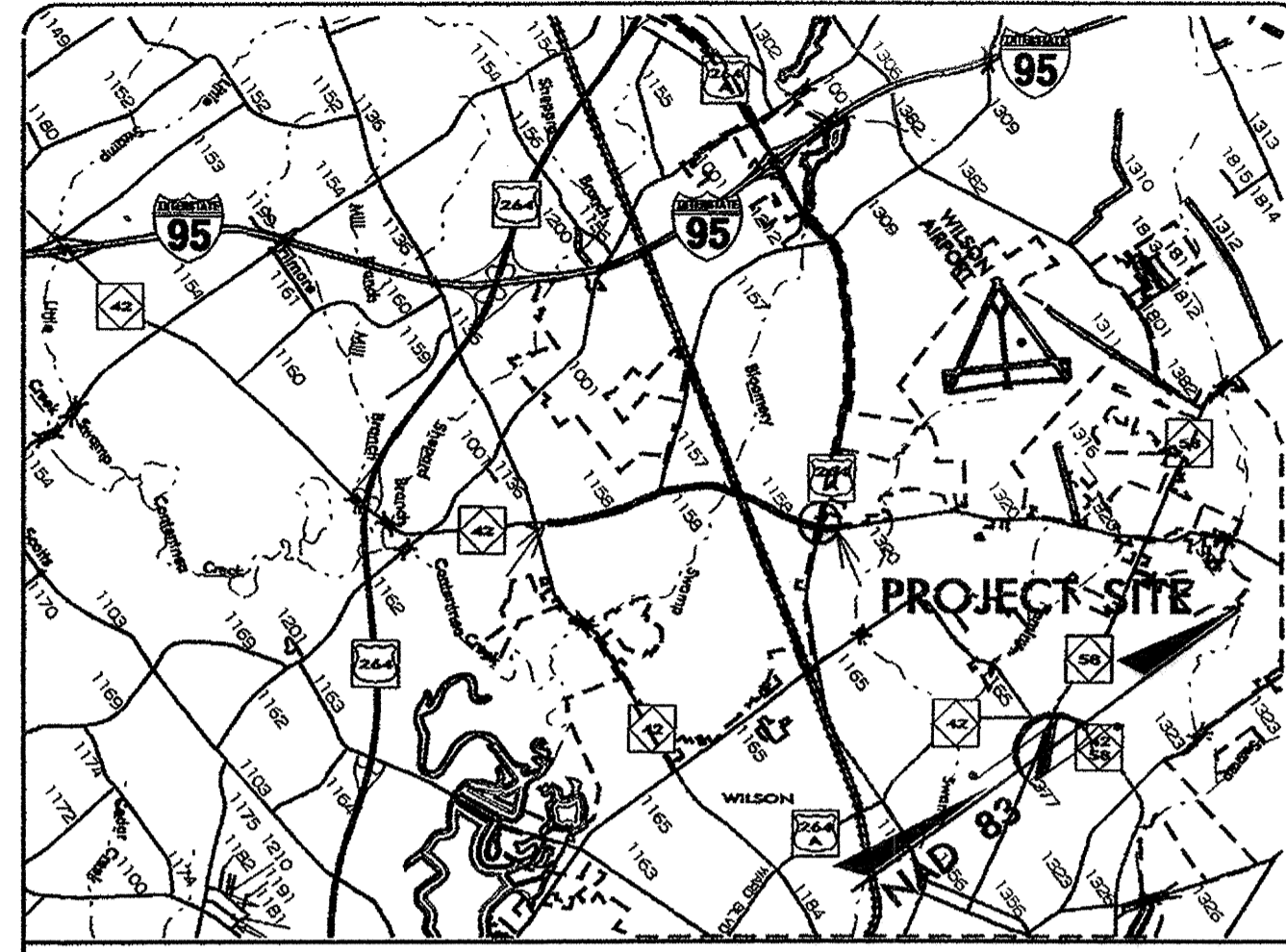
STATE	PROJECT NO.	SHEET NO.
N.C.	U-3823B	Sig. 1
F.A. PROJ. NO.		
PROJECT ID. NO.		

STATE OF NORTH CAROLINA  
DIVISION OF HIGHWAYS


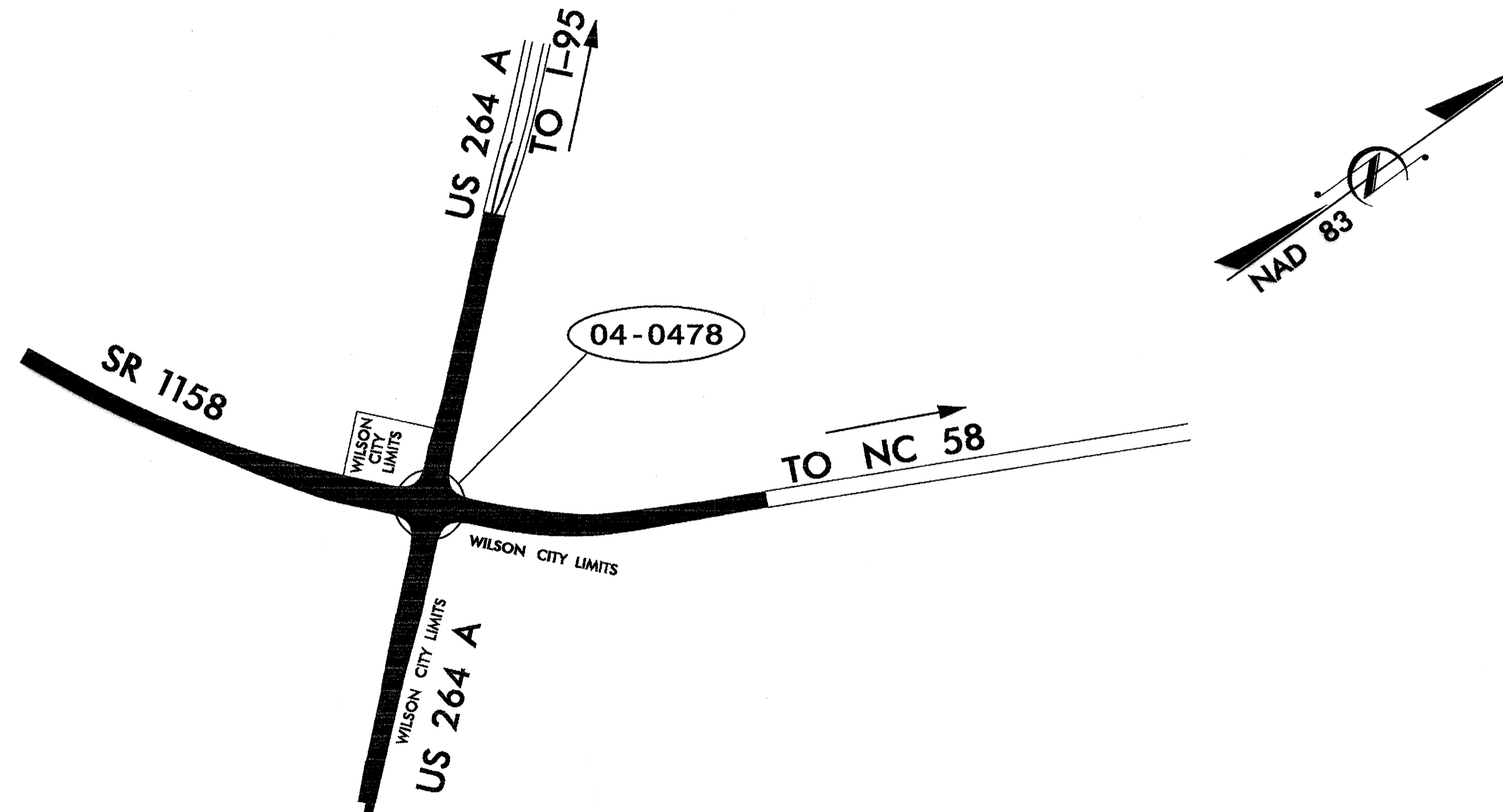
**WILSON COUNTY**

LOCATION: INTERSECTION OF US 264 A AT SR 1158 (AIRPORT BLVD.) IN WILSON

TYPE OF WORK: TRAFFIC SIGNALS



VICINITY MAP



U-3823 B

INDEX OF PLANS

SHEET NUMBER	SIGNAL INVENTORY NUMBER	LOCATION /DESCRIPTION
SIG. 1	---	Title Sheet
SIG. 2-5	04-0478	US 264 A (Raleigh Road) at SR 1320 (Airport Blvd.)/SR 1158
SIG. 6-11	---	Metal Pole Typicals
SIG. 12	---	170 Signal Cabinet Standard Print for 2070 Controller

LEGEND

##-#### SIGNAL INVENTORY NUMBER

NCDOT CONTACTS:

TRAFFIC ENGINEERING AND SAFETY SYSTEMS BRANCH

TIMOTHY J. WILLIAMS, PE- CONTRACTS & PEF SUPPORT ENGINEER  
GEORGE C. BROWN, PE - SIGNAL EQUIPMENT DESIGN ENGINEER

Prepared in the Office of:



122 N. McDowell St., Raleigh, NC 27603