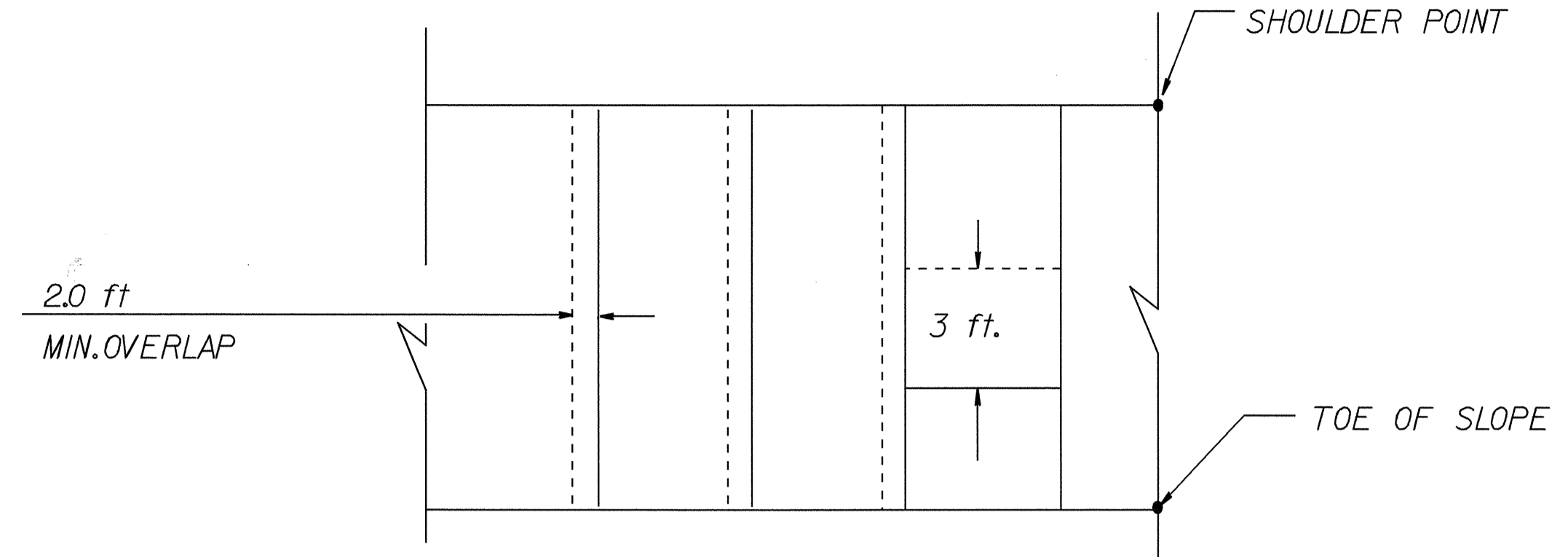



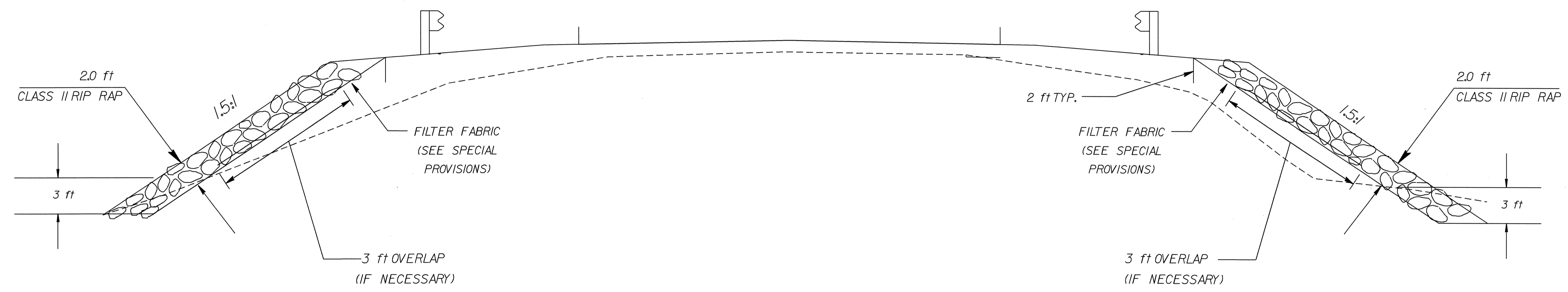
6/22/99

PROJECT REFERENCE NO.	SHEET NO.
B-3848	2-A



FABRIC OVERLAP DETAIL

N.T.S.



ROCK PLATING DETAIL

N.T.S.

ROCK PLATING LOCATION

STATION 10+25.00 -L- TO STATION 12+65.50 -L- LEFT AND RIGHT  
 STATION 14+43.50 -L- TO STATION 15+25.00 -L- LEFT AND RIGHT

PROJECT B-3848  
 GUILFORD COUNTY  
 STATION SEE CHART

STATE OF NORTH CAROLINA  
 DEPARTMENT OF TRANSPORTATION  
 RALEIGH

ROCK PLATING  
 DETAIL

DESIGNED BY ENW DATE 10/05  
 CHECKED BY JRB DATE 10/05

24-OCT-2005 12:33  
 P:\PROJECTS\B-3848-geo-rock plating detail plan sheet.dgn  
 3333333333333333