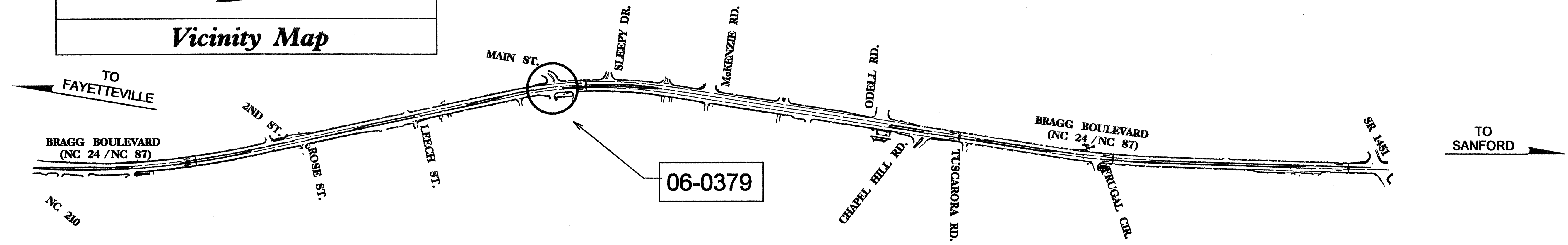

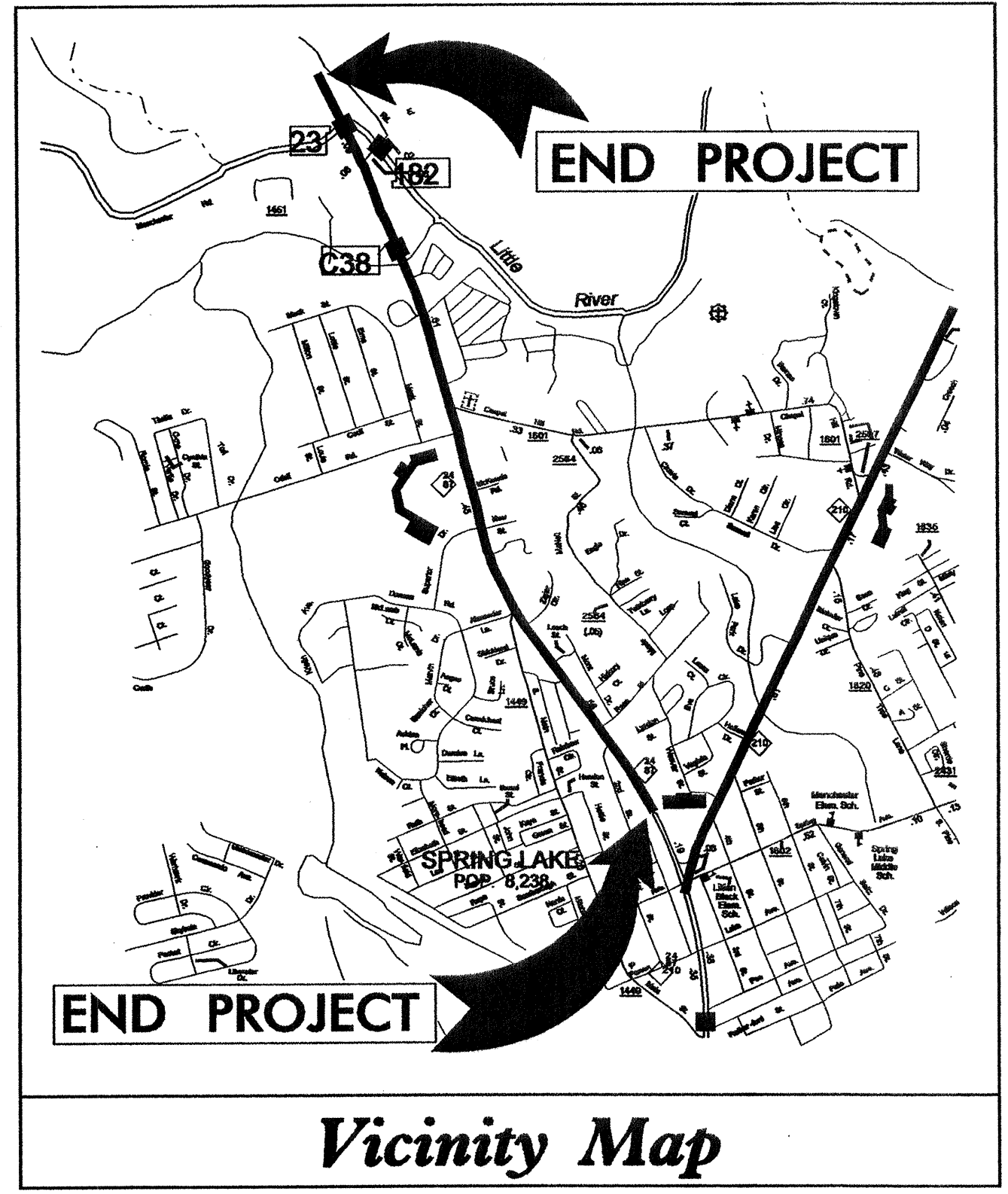


STATE OF NORTH CAROLINA
DIVISION OF HIGHWAYS

Cumberland County

LOCATION: NC 24 - 87 (Bragg Boulevard) From
.16 Miles North of NC 210 to .01 Miles
South of SR 1451 (Manchester Rd)
TYPE OF WORK: Traffic Signals and Communications Cable
Routing

Project: U-4719




Refer to "Roadway Standard Drawings NCDOT" dated January 2002 and "Standard Specifications for Roads and Structures" dated January 2002.

Sheet #	Reference #	Index of Plans	Location/Description
Sig. 1		Title Sheet	
Sig. 2-3	06-0379	US 24-87 (Bragg Boulevard) @ N. Main St./Shopping Center Driveway	
Sig. 4	N/A	Cabinet Component Layout	
Sig. 5-10	N/A	Standard Metal Pole Details	
Sig. 11-14	N/A	Communications Cable Routing Plans	

TRAFFIC MANAGEMENT AND SIGNAL SYSTEMS UNIT
Contacts:

D. Y. Ishak - Signals and Geometrics Contracts Engineer
G. C. Brown, PE - Signal Equipment Design Engineer
G. G. Murr, Jr., PE - Traffic Management Systems Engineer

Prepared In the Office of:
DIVISION OF HIGHWAYS
**TRAFFIC ENGINEERING AND SAFETY SYSTEMS
BRANCH**



122 N. McDowell St., Raleigh, NC 27603

02-NOV-2004 15:19
c:\piles\unit\workgroups\TIP Projects\U-4719\U-4719\U4719_PB_TSH.dgn