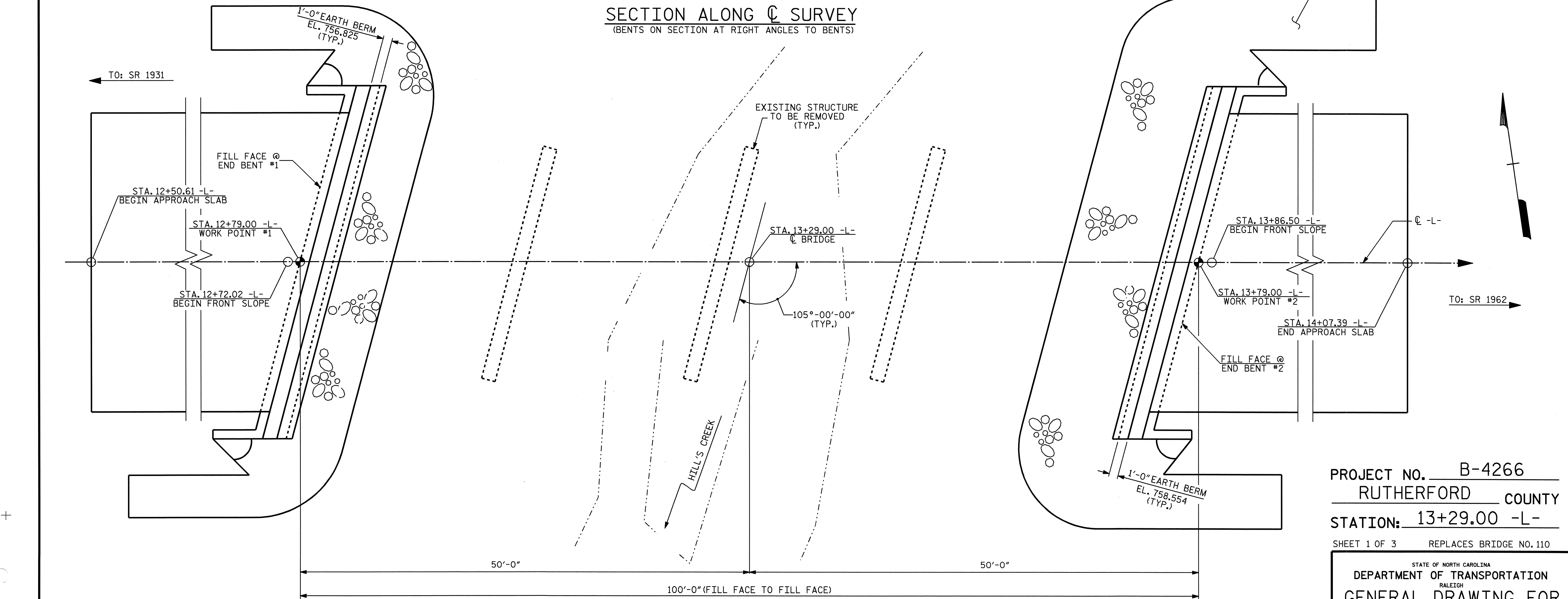


SECTION ALONG C SURVEY  
(BENTS ON SECTION AT RIGHT ANGLES TO BENTS)





PLAN  
(PILES NOT SHOWN FOR CLARITY)

PROJECT NO. B-4266  
RUTHERFORD COUNTY  
 STATION: 13+29.00 -L-  
 SHEET 1 OF 3 REPLACES BRIDGE NO. 110

STATE OF NORTH CAROLINA  
 DEPARTMENT OF TRANSPORTATION  
 RALEIGH  
 GENERAL DRAWING FOR  
 BRIDGE OVER HILLS  
 CREEK ON SR 1991  
 BETWEEN SR 1931  
 AND SR 1962

REVISIONS						SHEET NO.	
NO.	BY:	DATE:	NO.	BY:	DATE:	S-1	
1			3			TOTAL	18
2			4			SHEETS	18

DRAWN BY : H. TOM BARBOUR DATE : 4-1-05  
 CHECKED BY : D.A. DAVENPORT DATE : 6-05



05-AUG-2005 11:04  
 R:\STRUCT\barbour\Microstation\B-4266.sd\_6D.dgn  
 adavenport