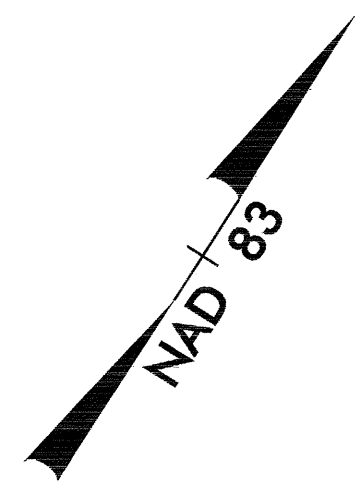


NOTE: PLACE TEMPORARY ROCK SEDIMENT DAMS TYPE - B AND TEMPORARY ROCK SILT CHECKS TYPE - A AT DRAINAGE OUTLETS.

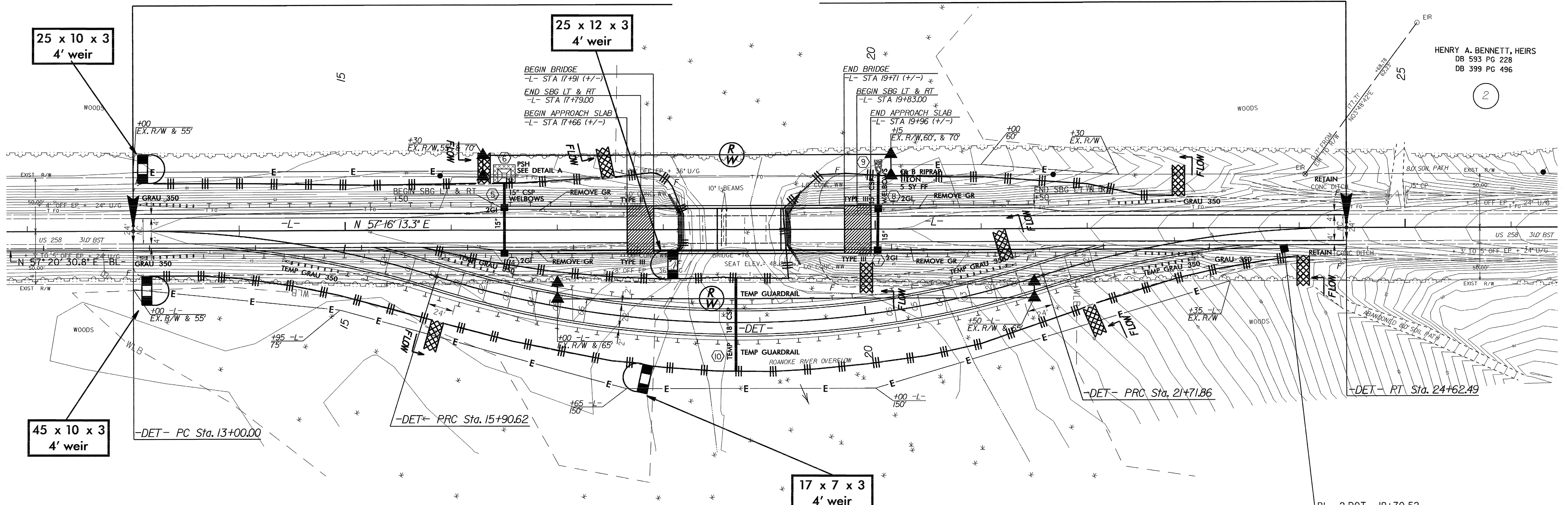
CLEARING AND GRUBBING EROSION CONTROL FOR CONSTRUCTION SHEET 4



MICHAEL S. COOKE, et al  
DB 576 PG 896  
DB 390 PG 302

STA. 13+00.00 -L- BEGIN STATE PROJECT B-1303

STA. 24+44.63 -L- END STATE PROJECT B-1303



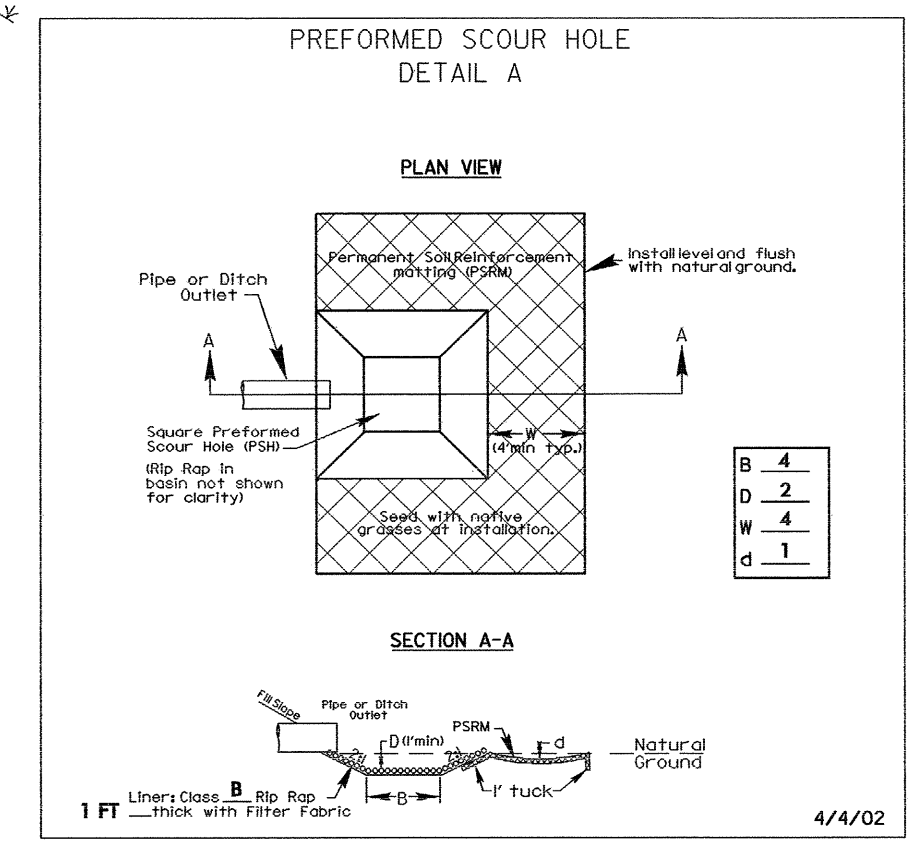
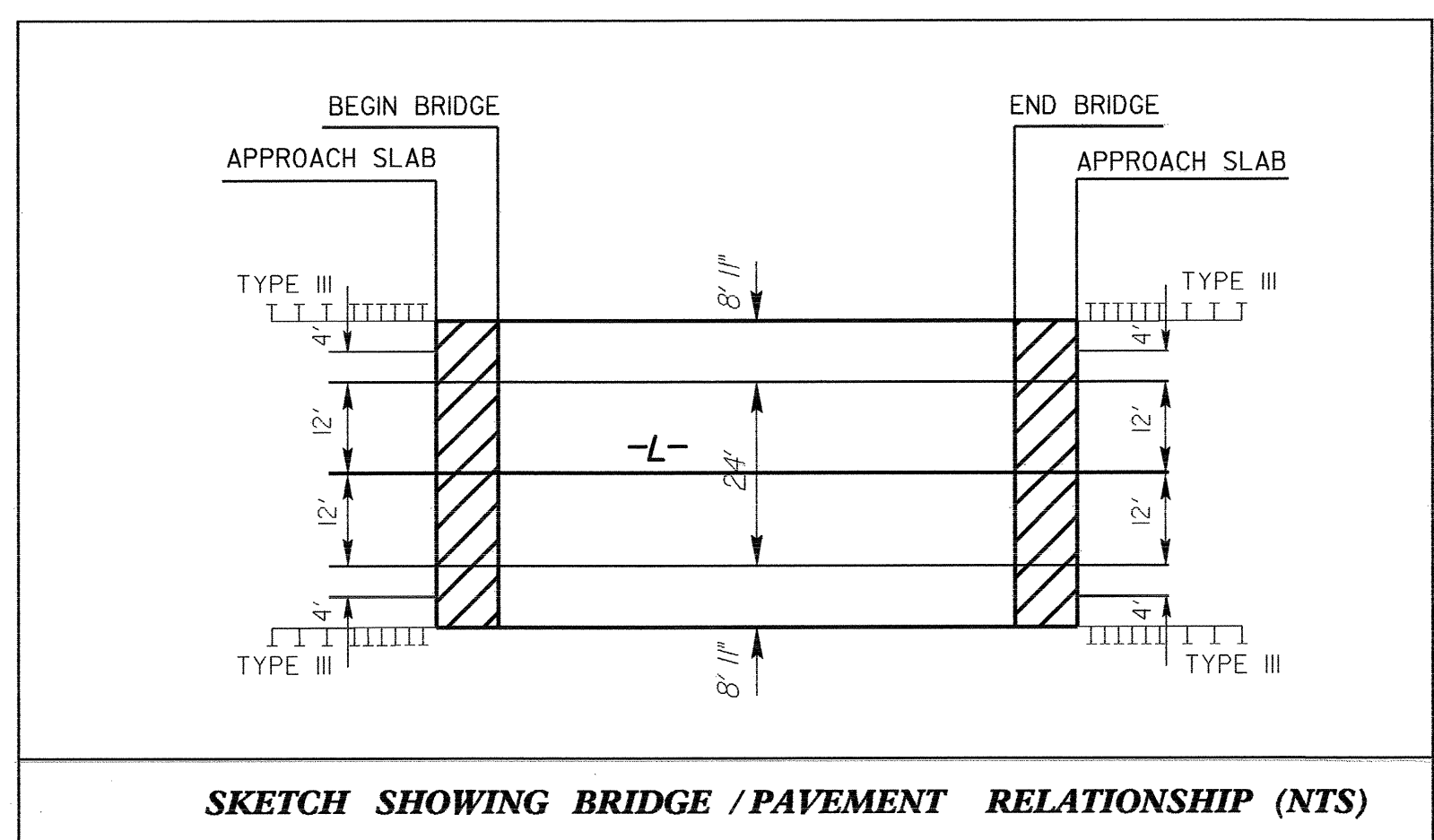
25 x 10 x 3  
4' weir

25 x 12 x 3  
4' weir

45 x 10 x 3  
4' weir

17 x 7 x 3  
4' weir

HENRY A. BENNETT, HEIRS  
DB 593 PG 228  
DB 399 PG 496



C.R. TURNER, et al  
DB 341 PG 288

**-DET-**

PI Sta 14+46.44	PI Sta 18+90.56	PI Sta 23+18.31
$\Delta = 17' 26'' 09.6'' (RT)$	$\Delta = 34' 52'' 19.2'' (LT)$	$\Delta = 17' 26'' 09.6'' (RT)$
$D = 5' 59' 58.4''$	$D = 5' 59' 58.4''$	$D = 5' 59' 58.4''$
$L = 290.62'$	$L = 581.24'$	$L = 290.62'$
$T = 146.44'$	$T = 299.94'$	$T = 146.44'$
$R = 955.00'$	$R = 955.00'$	$R = 955.00'$
$SE = .02$	$SE = .06$	$SE = .02$
$RO = 48'$	$RO = 144'$	$RO = 48'$

SBG: SHOULDER BERM GUTTER  
PSH: PREFORMED SCOUR HOLE  
FOR -L- PROFILE SEE SHEET 5  
FOR -DET- PROFILE SEE SHEET 5

-L- STA. 16+50.20