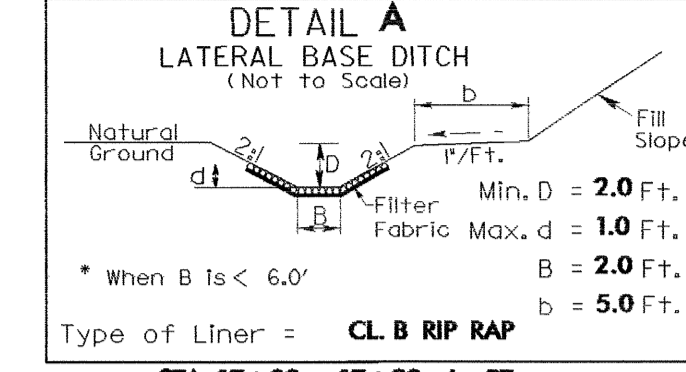
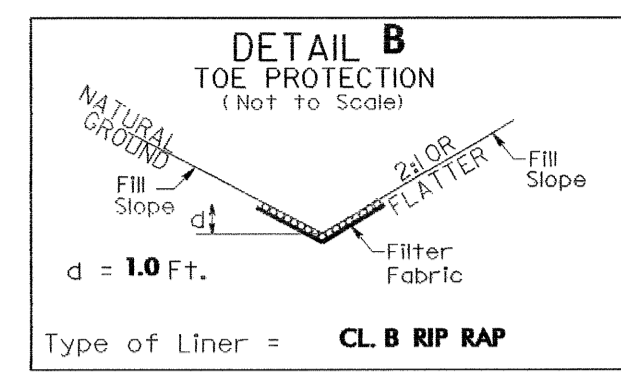


NOTE:
PLACE TEMPORARY ROCK SEDIMENT DAMS TYPE - B AND TEMPORARY ROCK SILT CHECKS TYPE - A AT DRAINAGE OUTLETS.

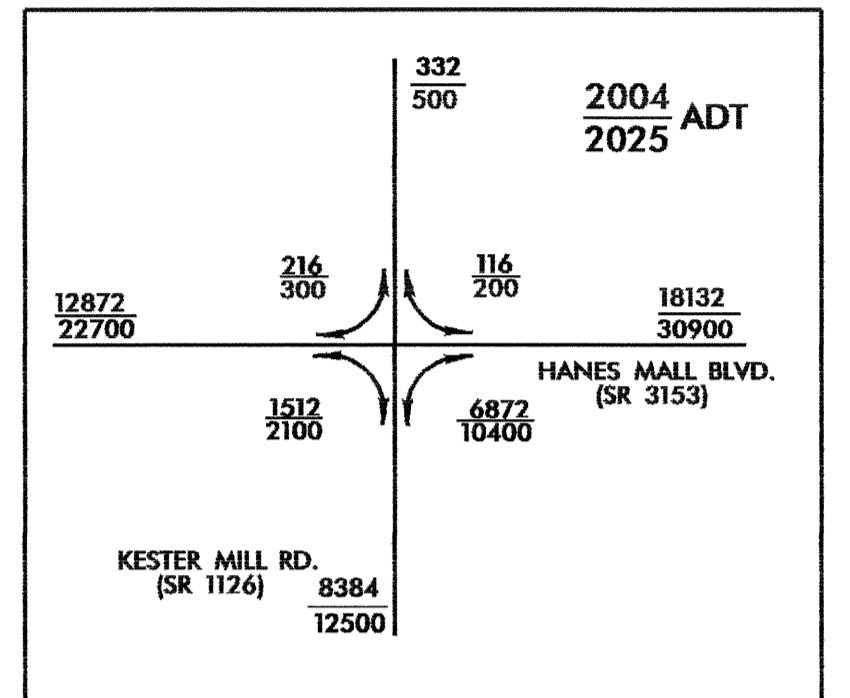
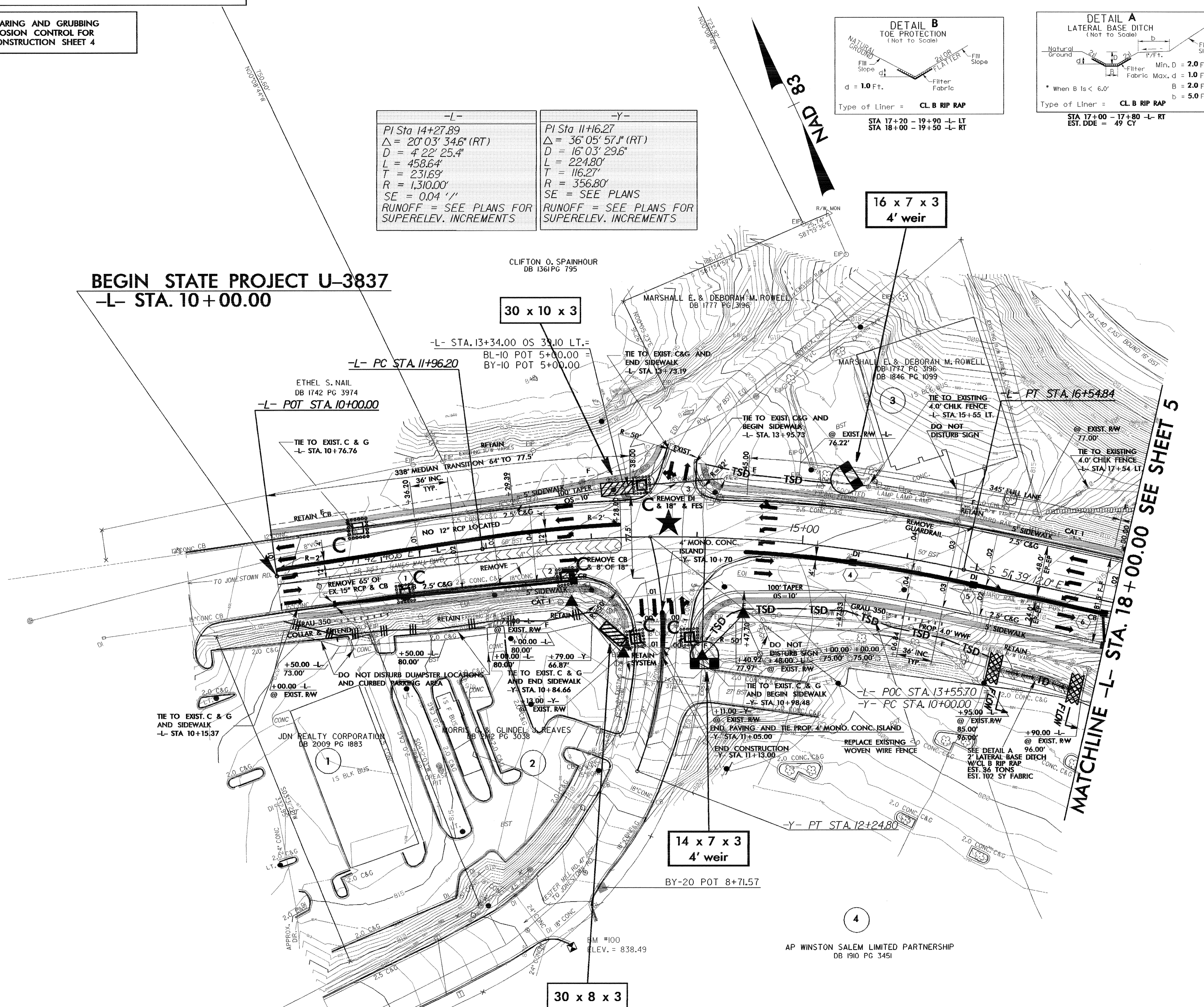
CLEARING AND GRUBBING EROSION CONTROL FOR CONSTRUCTION SHEET 4

PROJECT REFERENCE NO. U-3837	SHEET NO. EC-4/CONST.4
RW SHEET NO.	
ROADWAY DESIGN ENGINEER	HYDRAULICS ENGINEER

-L-	-Y-
PI Sta 14+27.89	PI Sta 11+6.27
$\Delta = 20' 03" 34.6'$ (RT)	$\Delta = 36' 05" 57.1'$ (RT)
D = 4' 22" 25.4'	D = 16' 03" 29.6'
L = 458.64'	L = 224.80'
T = 231.69'	T = 116.27'
R = 1,310.00'	R = 356.80'
SE = 0.04 1/1"	SE = SEE PLANS
RUNOFF = SEE PLANS FOR SUPERELEV. INCREMENTS	RUNOFF = SEE PLANS FOR SUPERELEV. INCREMENTS



BEGIN STATE PROJECT U-3837
-L- STA. 10+00.00



MATCHLINE -L- STA. 18+00.00 SEE SHEET 5

- DENOTES PAINTED ISLAND (SEE PAVEMENT MARKING PLANS)
- SIGNALIZED INTERSECTION
- SEE SHEET 9 FOR -L- PROFILE
- SEE SHEET 12 FOR -Y- PROFILE