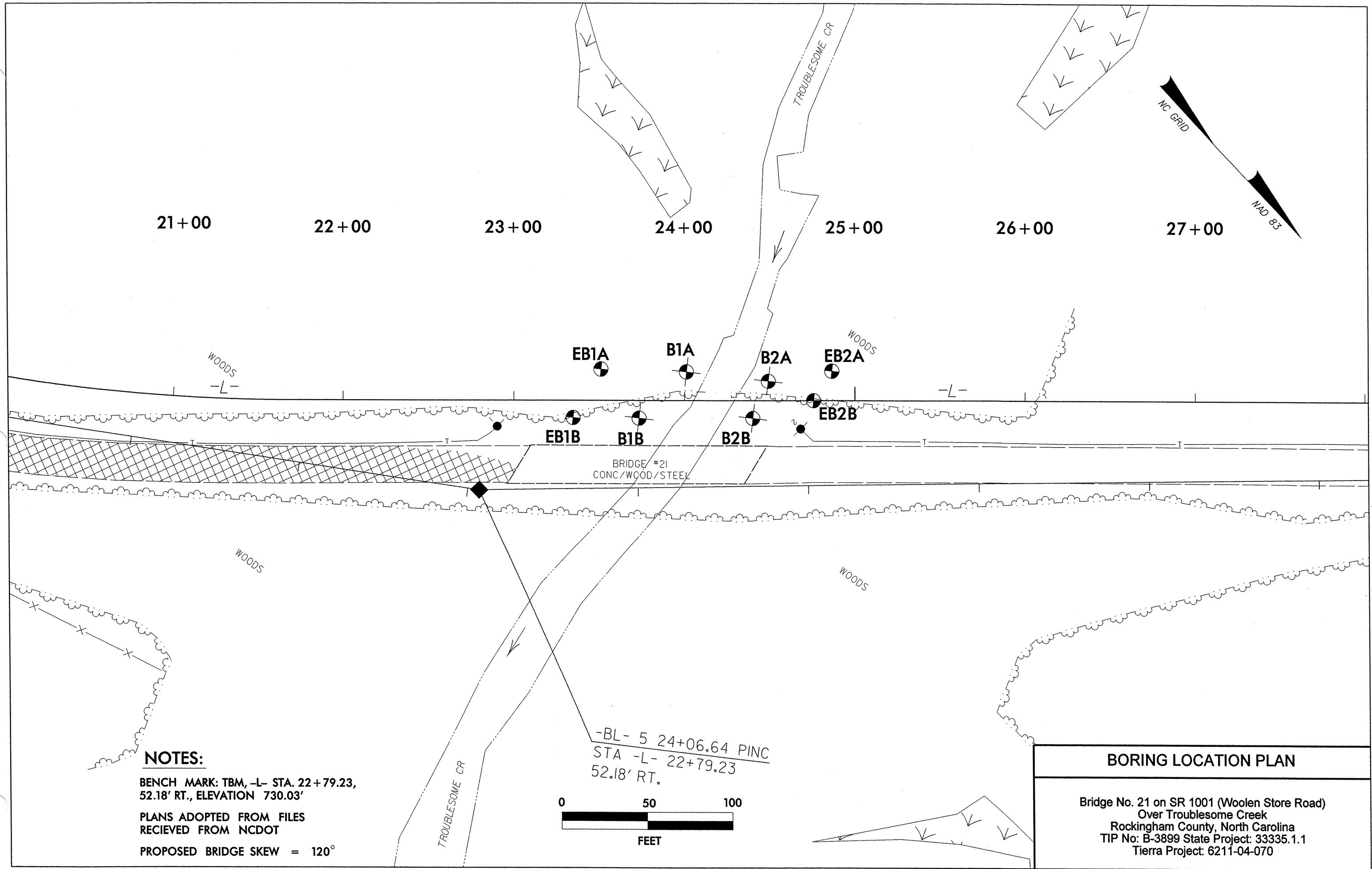
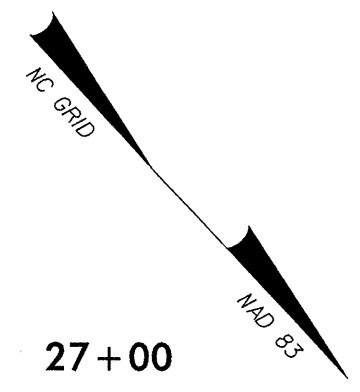


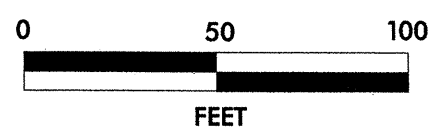
21+00      22+00      23+00      24+00      25+00      26+00      27+00



**NOTES:**

BENCH MARK: TBM, -L- STA. 22+79.23,  
52.18' RT., ELEVATION 730.03'  
PLANS ADOPTED FROM FILES  
RECEIVED FROM NCDOT  
PROPOSED BRIDGE SKEW = 120°

-BL- 5 24+06.64 PINC  
STA -L- 22+79.23  
52.18' RT.



**BORING LOCATION PLAN**

Bridge No. 21 on SR 1001 (Woolen Store Road)  
Over Troublesome Creek  
Rockingham County, North Carolina  
TIP No: B-3899 State Project: 33335.1.1  
Tierra Project: 6211-04-070