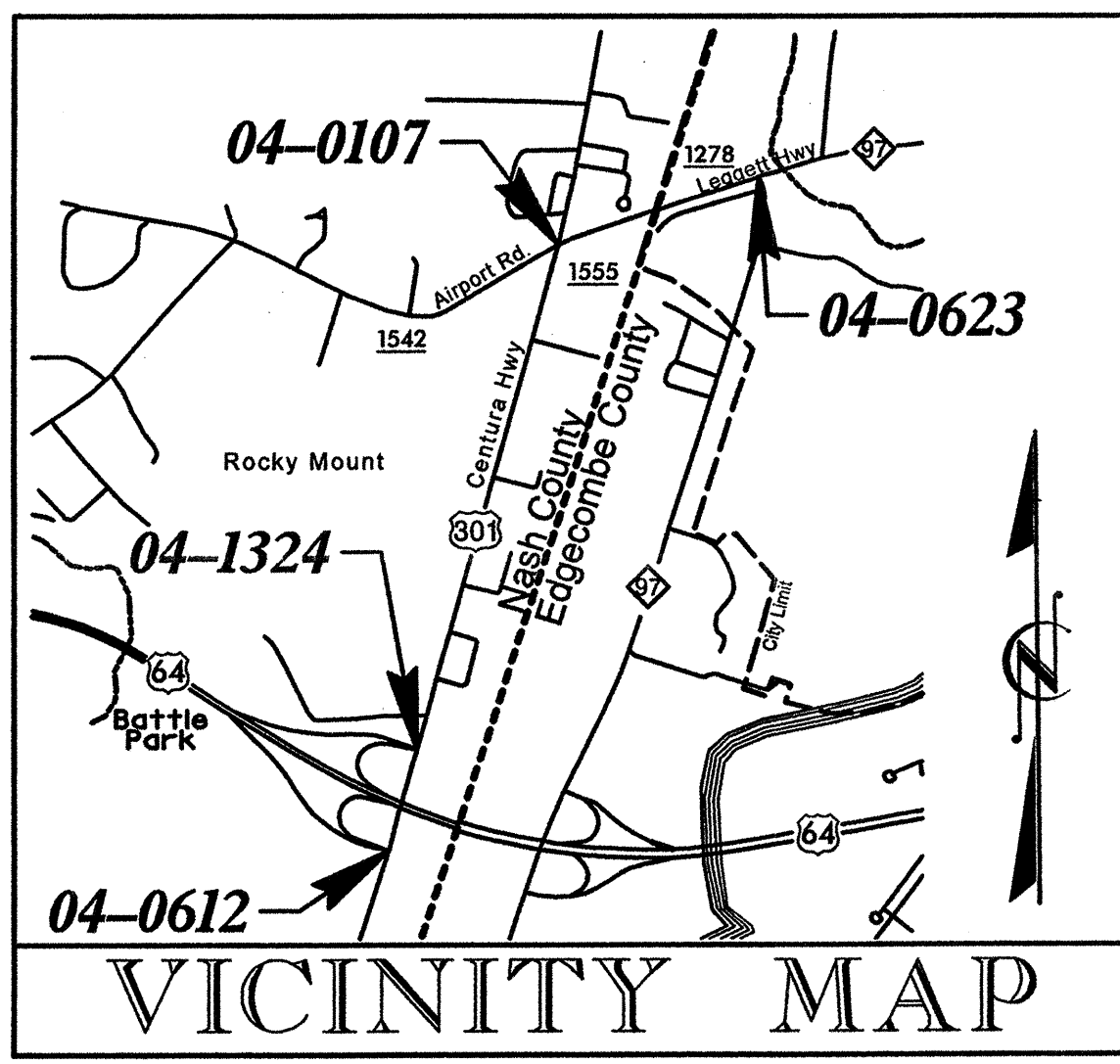



STATE OF NORTH CAROLINA  
DIVISION OF HIGHWAYS

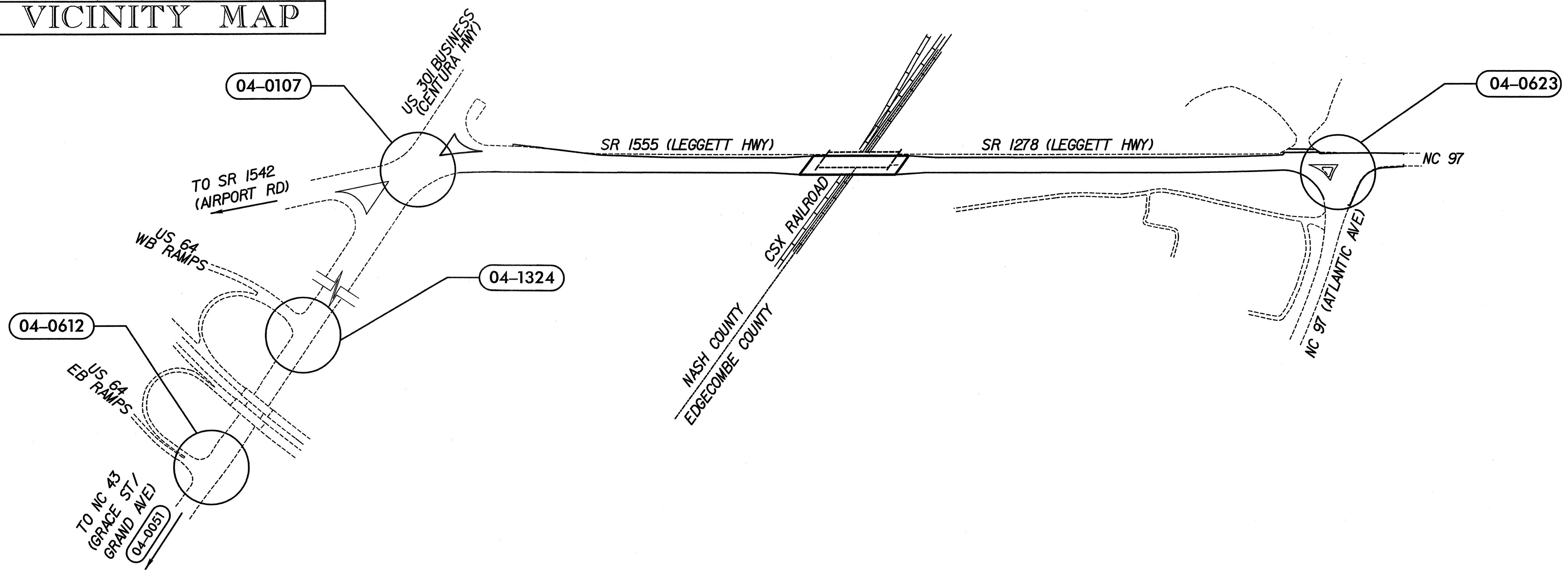
# NASH/EDGEcombe COUNTY

LOCATION: ALONG SR 1555/1278 (LEGGETT HWY) FROM US 301 BUSINESS TO NC 97 (ATLANTIC AVE)

TYPE OF WORK: ROCKY MOUNT SIGNAL SYSTEM



VICINITY MAP



TIP: B-3681

PLANS PREPARED BY:

**HNTB** HNTB NORTH CAROLINA, P.C.  
343 E. Six Forks Road, Suite 200  
Raleigh, North Carolina 27609

CHARLES A. JOHNSON, P.E. - PROJECT ENGINEER  
HARVEY L. WINSTEAD, P.E. - PROJECT ENGINEER  
SPENCER T. FRANKLIN, P.E. - DESIGN ENGINEER

INDEX OF PLANS

SHEET NUMBER	SIGNAL INVENTORY NUMBER	LOCATION / DESCRIPTION
SIG. 1		TITLE SHEET
SIG. 2	04-0107	SR 1555 (LEGGETT HWY) AT US 301 BUSINESS (CENTURA HWY)
SIG. 9	04-0623	SR 1278 (LEGGETT HWY) AT NC 97 (ATLANTIC AVE)
SIG. 15		METAL POLE STANDARD SHEETS
SIG. 18		COMMUNICATIONS CABLE ROUTING PLANS
SIG. 24		TYPICAL DETAILS


LEGEND

#### SIGNAL INVENTORY NUMBER

PLANS PREPARED FOR:  
TRAFFIC ENGINEERING AND SAFETY SYSTEMS BRANCH  
DOUMIT Y. ISHAK - SIGNALS AND GEOMETRICS CONTRACTS ENGINEER  
GEORGE C. BROWN, P.E. - SIGNAL EQUIPMENT DESIGN ENGINEER  
G.G. (BUDDY) MURR JR., P.E. - ITS ENGINEER



ALL DIMENSIONS IN THESE PLANS ARE IN FEET UNLESS OTHERWISE NOTED



Spencer T. Franklin 5-18-05  
SIGNATURE DATE