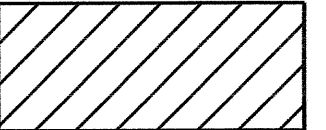
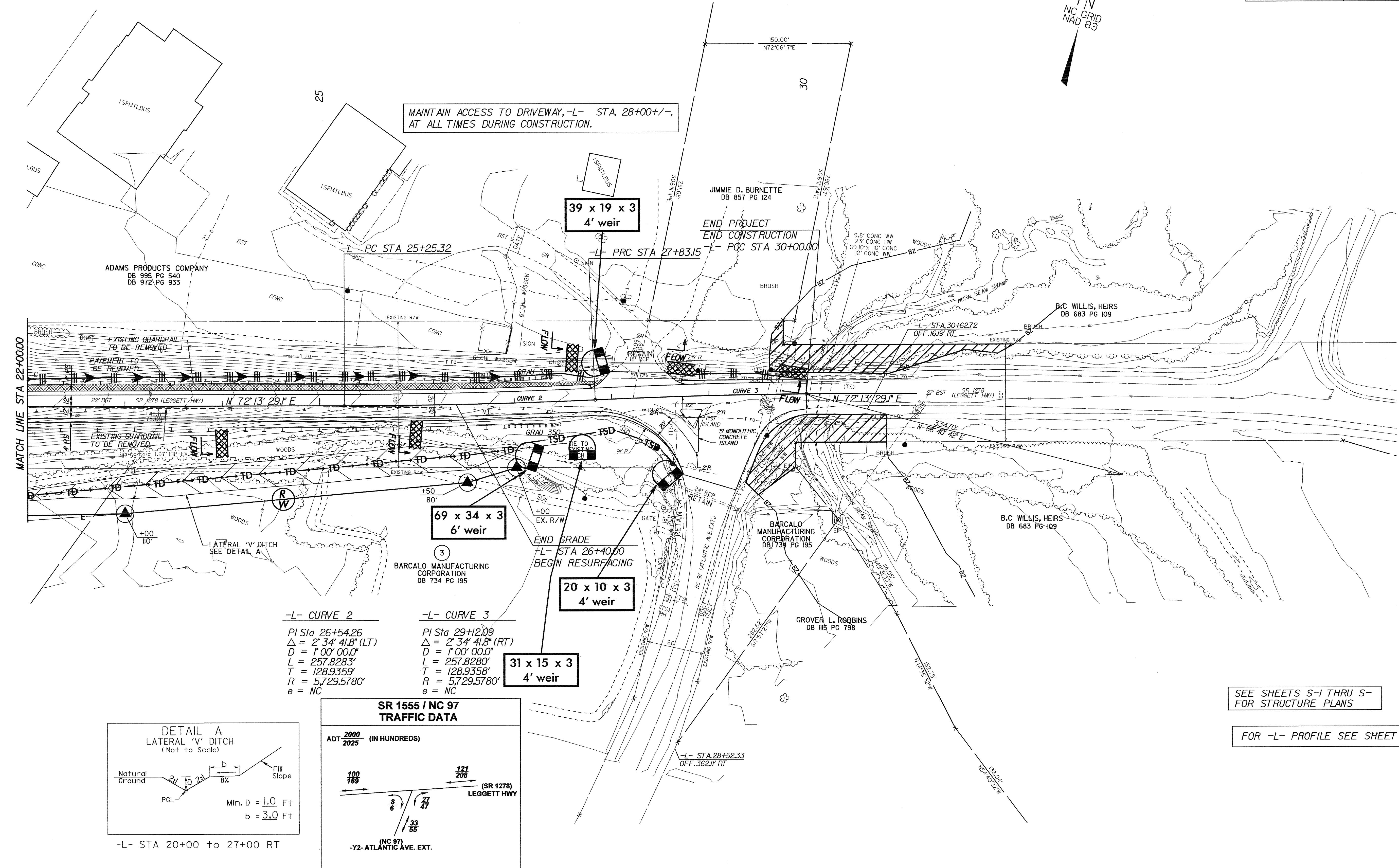


PROJECT REFERENCE NO. B-3681	SHEET NO. EC-4/CONST.5
RW SHEET NO.	
ROADWAY DESIGN ENGINEER	HYDRAULICS ENGINEER

NOTE:
PLACE TEMPORARY ROCK SEDIMENT DAMS TYPE - B
AND TEMPORARY ROCK SILT CHECKS TYPE - A AT
DRAINAGE OUTLETS.

CLEARING AND GRUBBING
EROSION CONTROL FOR
CONSTRUCTION SHEET 5

 ENVIRONMENTALLY SENSITIVE AREA
SEE PROJECT SPECIAL PROVISIONS



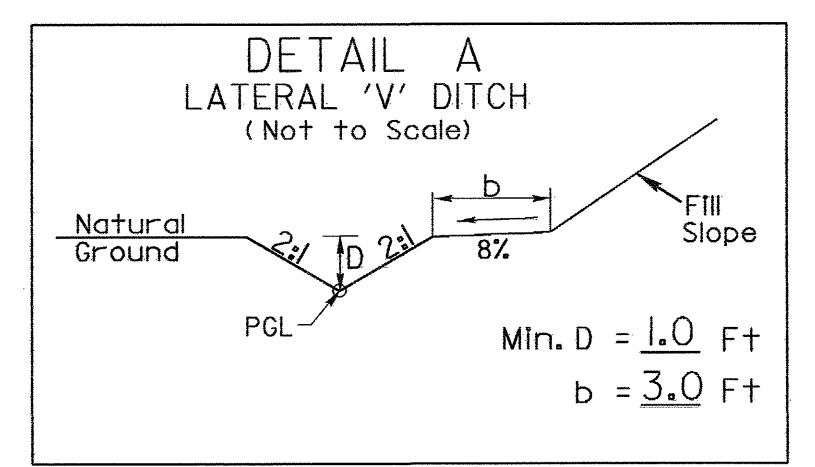
MAINTAIN ACCESS TO DRIVEWAY, -L- STA. 28+00+/-,
AT ALL TIMES DURING CONSTRUCTION.

END PROJECT
END CONSTRUCTION
-L- POC STA 30+00.00

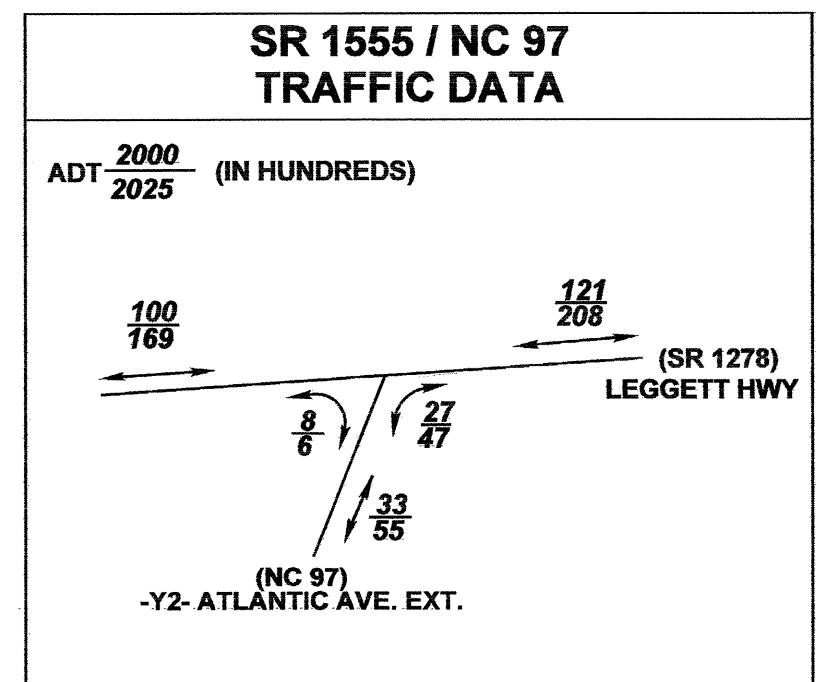
MATCH LINE STA 22+00.00

-L- CURVE 2
PI Sta 26+54.26
 $\Delta = 2^\circ 34' 41.8''$ (LT)
D = 1'00' 00.0"
L = 257.8283'
T = 128.9359'
R = 57.29.5780'
e = NC

-L- CURVE 3
PI Sta 29+12.09
 $\Delta = 2^\circ 34' 41.8''$ (RT)
D = 1'00' 00.0"
L = 257.8280'
T = 128.9358'
R = 57.29.5780'
e = NC



-L- STA 20+00 to 27+00 RT



SEE SHEETS S-1 THRU S-
FOR STRUCTURE PLANS

FOR -L- PROFILE SEE SHEET NO.7