

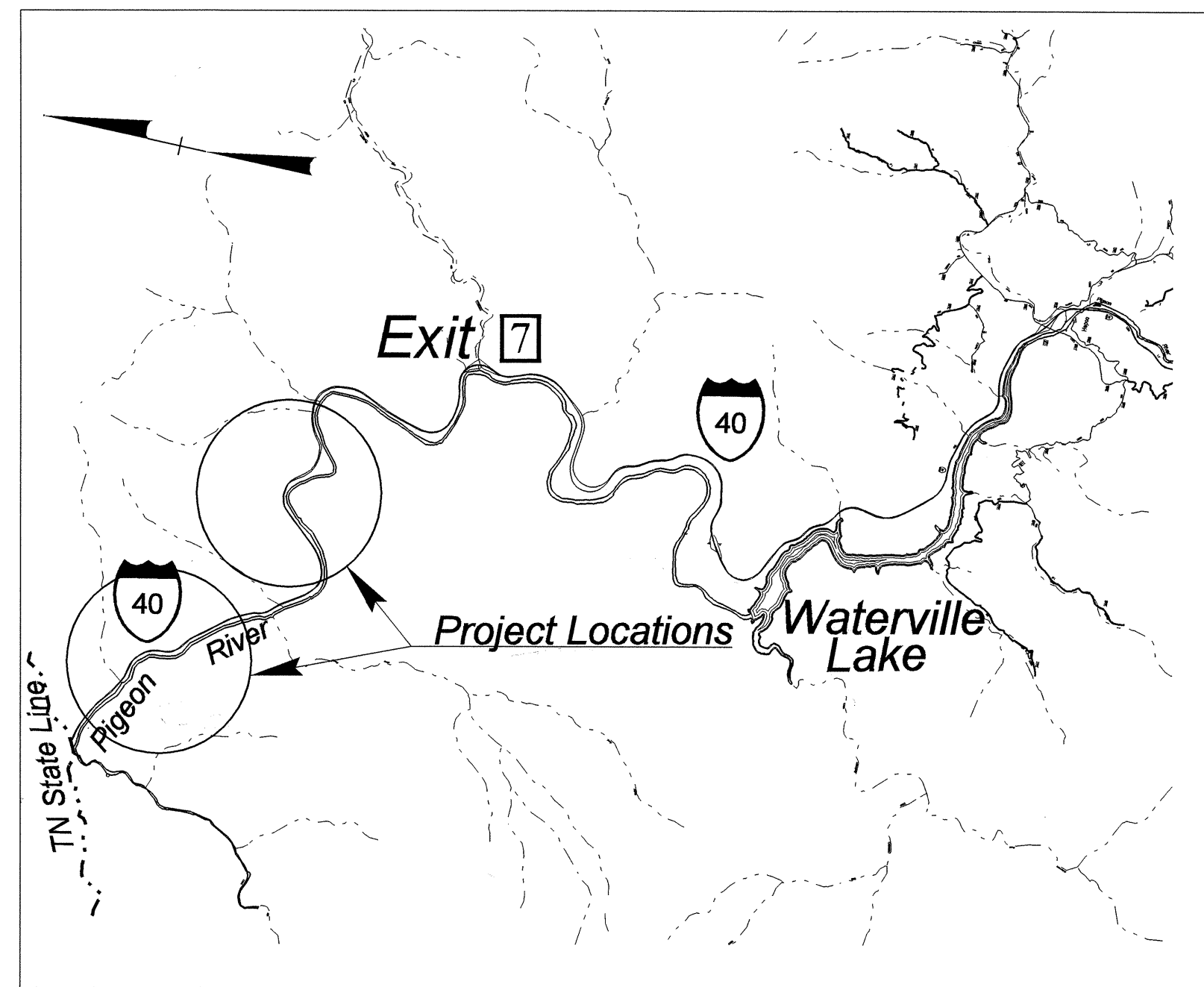
STATE OF NORTH CAROLINA
DIVISION OF HIGHWAYS

Haywood County


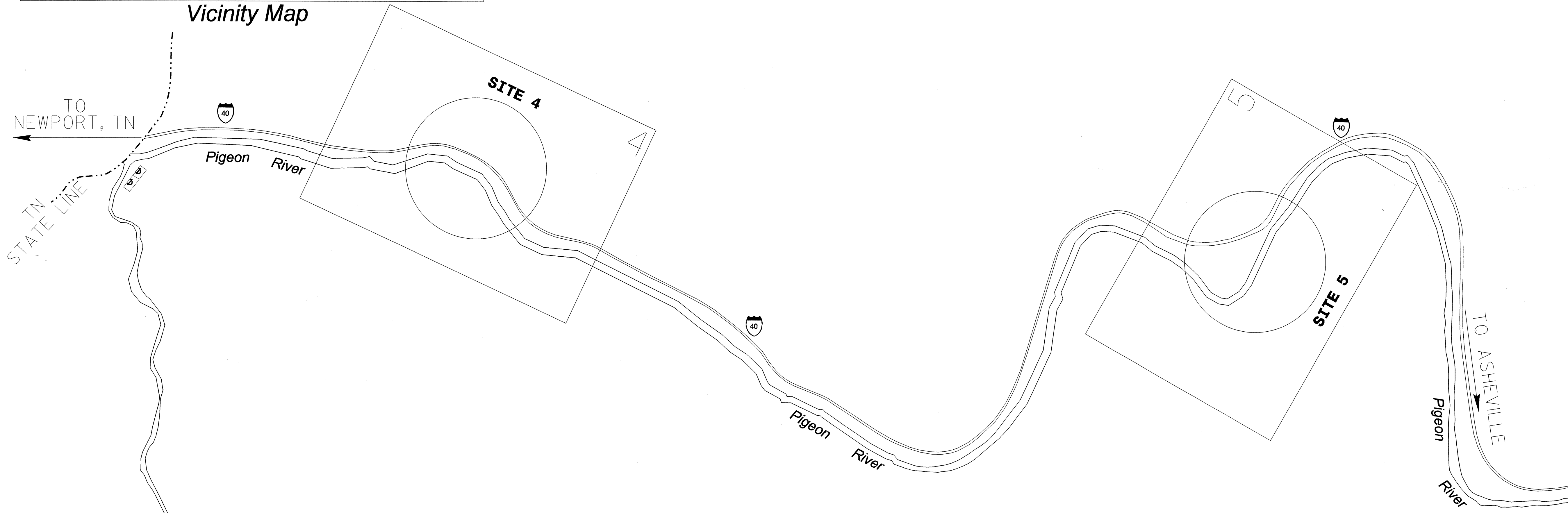
LOCATION: I-40 Between Mile Markers 1 and 5

TYPE OF WORK: Grading, Drainage, Paving, and Retaining Wall

STATE	STATE PROJECT REFERENCE NO.	SHEET NO.	TOTAL SHEETS
N.C.	112.1044027	1	
STATE PROJ. NO.	F.A. PROJ. NO.	DESCRIPTION	
112.1044027	ER-NC05(2)	PE, CONST.	

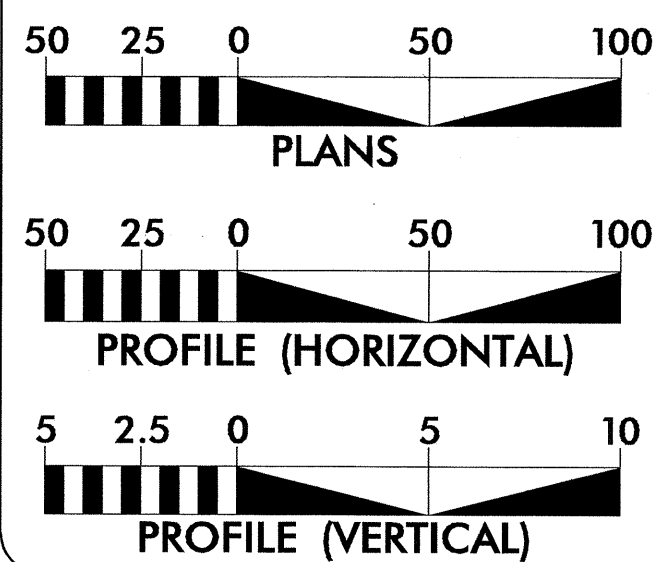


Vicinity Map



CONTRACT: C201464

GRAPHIC SCALES



DESIGN DATA

ADT 2002 = 24,000 vpd
ADT =
DHV = 12 %
D = 60 %
T = 45 %
V = 60 MPH

PROJECT LENGTH

LENGTH PROJECT 112.1044027 = 0.232 MILES

Prepared in the Office of:
DIVISION OF HIGHWAYS
1000 Birch Ridge Dr., Raleigh NC, 27610

2002 STANDARD SPECIFICATIONS


RIGHT OF WAY DATE:
N/A

LETTING DATE:
JUNE 21, 2005

GARY LOVERING, PE
PROJECT ENGINEER


ANTHONY WEST
PROJECT DESIGN ENGINEER

HYDRAULICS ENGINEER



SIGNATURE: *Gary L. Loving* P.E.

ROADWAY DESIGN ENGINEER



SIGNATURE: *Anthony West*

**DIVISION OF HIGHWAYS
STATE OF NORTH CAROLINA**

Carl McMillan P.E.
STATE DESIGN ENGINEER

**DEPARTMENT OF TRANSPORTATION
FEDERAL HIGHWAY ADMINISTRATION**

APPROVED: *Carl McMillan* DATE